




US EPA ARCHIVE DOCUMENT

Region 9 Ocean Dumping Sites

-  HOODS Dump Site
-  3-mile Maritime Limit (Nautical Miles)
-  10-meter Bathymetric Contour Lines

Data Sources:

Bathymetric Contours: California Department of Fish and Game, 10 meter bathymetric contour lines to 600 meters depth on the California coast, July 2000

3-mile Maritime Limit: NOAA's Office of Coast Survey (OCS), September 2005

Shaded Relief: USGS National Elevation Data (100K)

WTR0601347.1 May 2006

