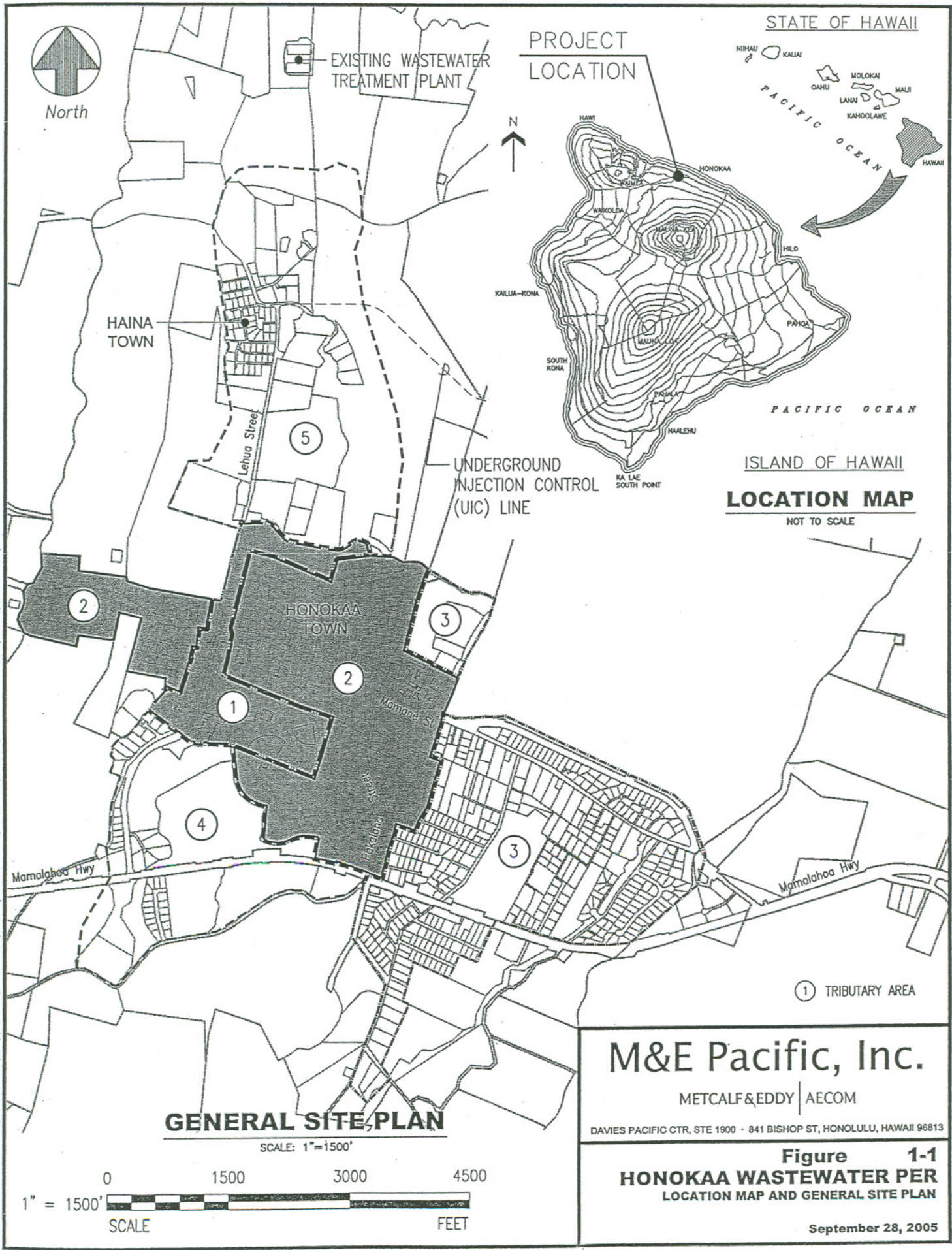



US EPA ARCHIVE DOCUMENT

PATH:\EPA\Documents and Settings\yashob\Local Settings\Temp\BPP\2005\1-1 and 3-12 Project Area.dwg LAST UPDATE: September 28, 2005 @ 05:01:15 pm PLOT DATE: September 28, 2005 @ 07:58:41 pm



GENERAL SITE PLAN

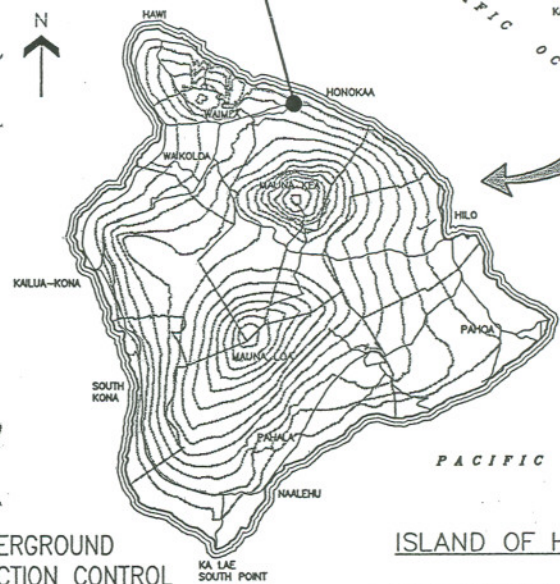
SCALE: 1"=1500'



STATE OF HAWAII



PROJECT LOCATION



PACIFIC OCEAN

ISLAND OF HAWAII

LOCATION MAP

NOT TO SCALE

① TRIBUTARY AREA

M&E Pacific, Inc.

METCALF & EDDY | AECOM

DAVIES PACIFIC CTR, STE 1900 • 841 BISHOP ST, HONOLULU, HAWAII 96813

Figure 1-1
HONOKAA WASTEWATER PER
LOCATION MAP AND GENERAL SITE PLAN

September 28, 2005