

US EPA ARCHIVE DOCUMENT

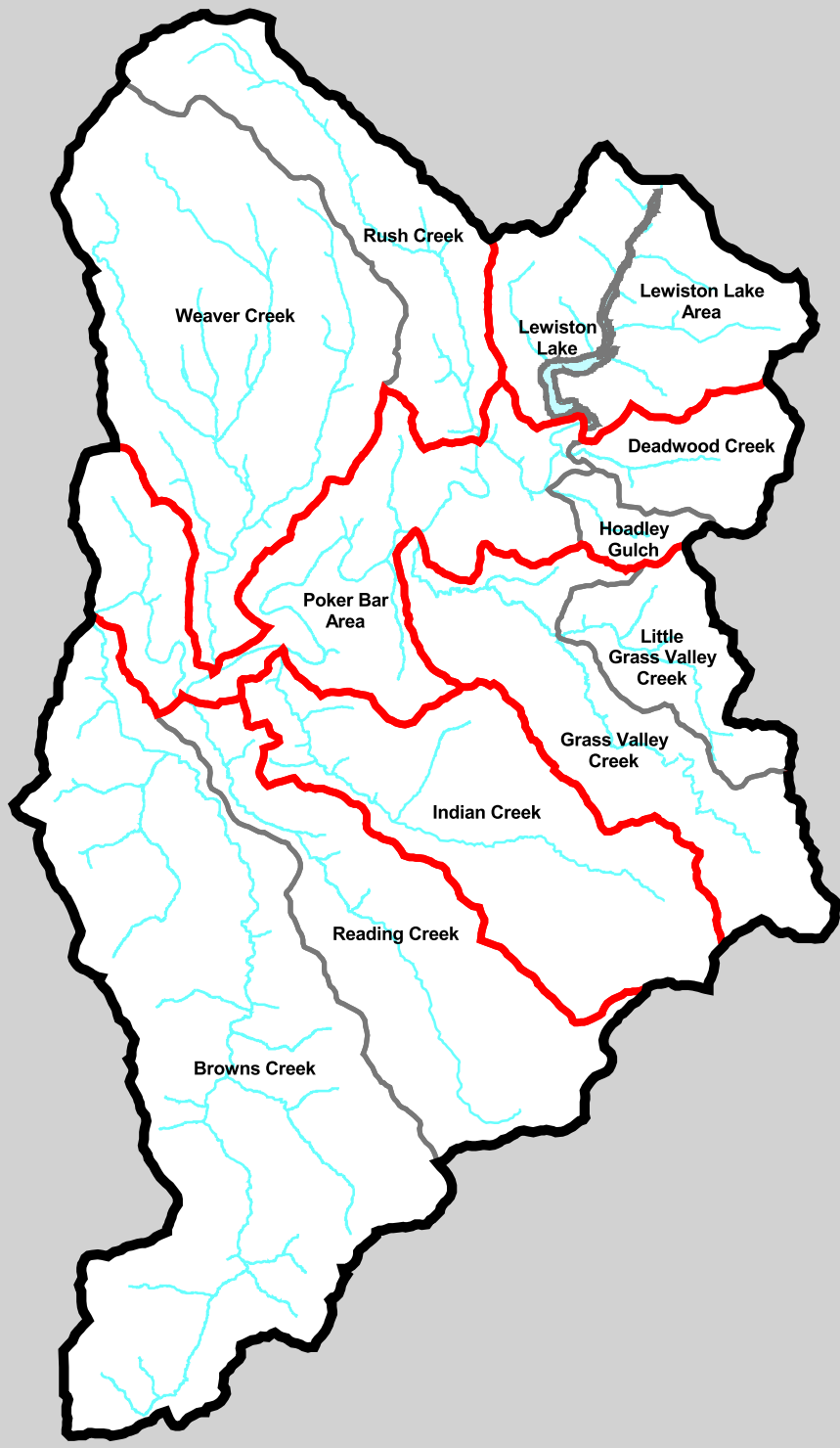




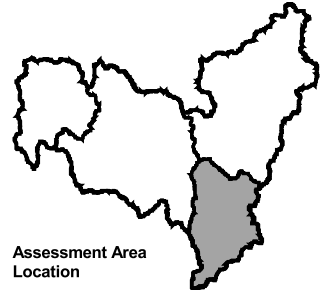


FIGURE 1-3
TRINITY RIVER WATERSHED
Subareas of the
Upper Middle Trinity River
Assessment Area

-  Assessment Area
-  Subareas
-  Sub-Watersheds
-  Streams




Presented By
Environmental Protection Agency

Prepared By
Trinity County Resource Conservation District
October 11, 2001

Scale: 1 = 250,000

0 1 2 3 4 5 6 Miles
0 1 2 3 4 5 6 7 8 Kilometers



Basemap Data Source: U. S. Forest Service