







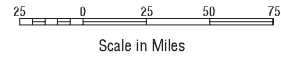


# CALIFORNIA

## Tribal & Federal Lands

- |  |              |   |     |
|--|--------------|---|-----|
|  | BIA (Tribal) |  | FS  |
|  | BLM          |  | FWS |
|  | BOR          |  | NPS |
|  | Private Land |  | DOD |



Map Production: January 1999.  
 Federal Lands: U.S. Geological Survey, 1998.  
 Indian Lands: U.S. EPA R9 GIS Center, 1998.