

US EPA ARCHIVE DOCUMENT

FILE NAME P:\300-1821_CAD\04-03_ONCE MAP PHASE 1A

REVISION DATE DECEMBER 2003

USER



SCALE IN FEET
0 150 300

LEGEND

- | | | |
|-------------------|--------------------------|-------------------------------------|
| WETLANDS | DEBRIS FIELDS | TEST PIT |
| WATER BODY | BURIED WASTE (CONFIRMED) | GROUND WATER LEACHATE SAMPLE |
| PAVED ROAD | MONITORING WELL | SURFACE WASTE SOIL COMPOSITE SAMPLE |
| CREEK | PIEZOMETER | SUBSURFACE WASTE SOIL |
| INTERCEPTOR SEWER | TEST TRENCH | SURFACE SOIL SAMPLE |
| | | CONE PENETRATION TEST LOCATION |



No.	Revision/Issue	Date

General Notes

DO NOT SCALE DRAWINGS

Use given dimensions only. If not shown, verify, and document correct dimensions with the engineer. Contractor shall check and verify all dimensions and conditions at the job site.

All distances and elevations are to be field checked.

All pipings and fittings shall conform to and be installed as per ANSI/AWWA standards.

ALL RIGHTS RESERVED

This drawing is the property of Shield Environmental Associates, Inc. and shall not be reproduced in whole or in part. This drawing shall not be used for construction of any other project without the written consent of Shield Environmental Associates, Inc.

The contractor shall hold harmless and indemnify the engineer, employees, officers, agents and consultants from all claims, loss, damage, actions, causes of actions, expense and/or liability resulting from, brought for or on account of any personal injury or property growing out of, occurring, or attributable to any work performed under or related to this contract, resulting in whole or in part from the negligence of the contractor, any subcontractor, any employee, agent or representative.

Designed	
Drawn	D.L. HOWARD
Checked	M. MORRIS
Approved	A.L. DUNN
Date	DECEMBER 2003

SHIELD
ENVIRONMENTAL ASSOCIATES, INC.
2456 FORTUNE DRIVE, SUITE 100
LEXINGTON, KENTUCKY 40509
TELEPHONE: 859/294-5155
FAX: 859/294-5255

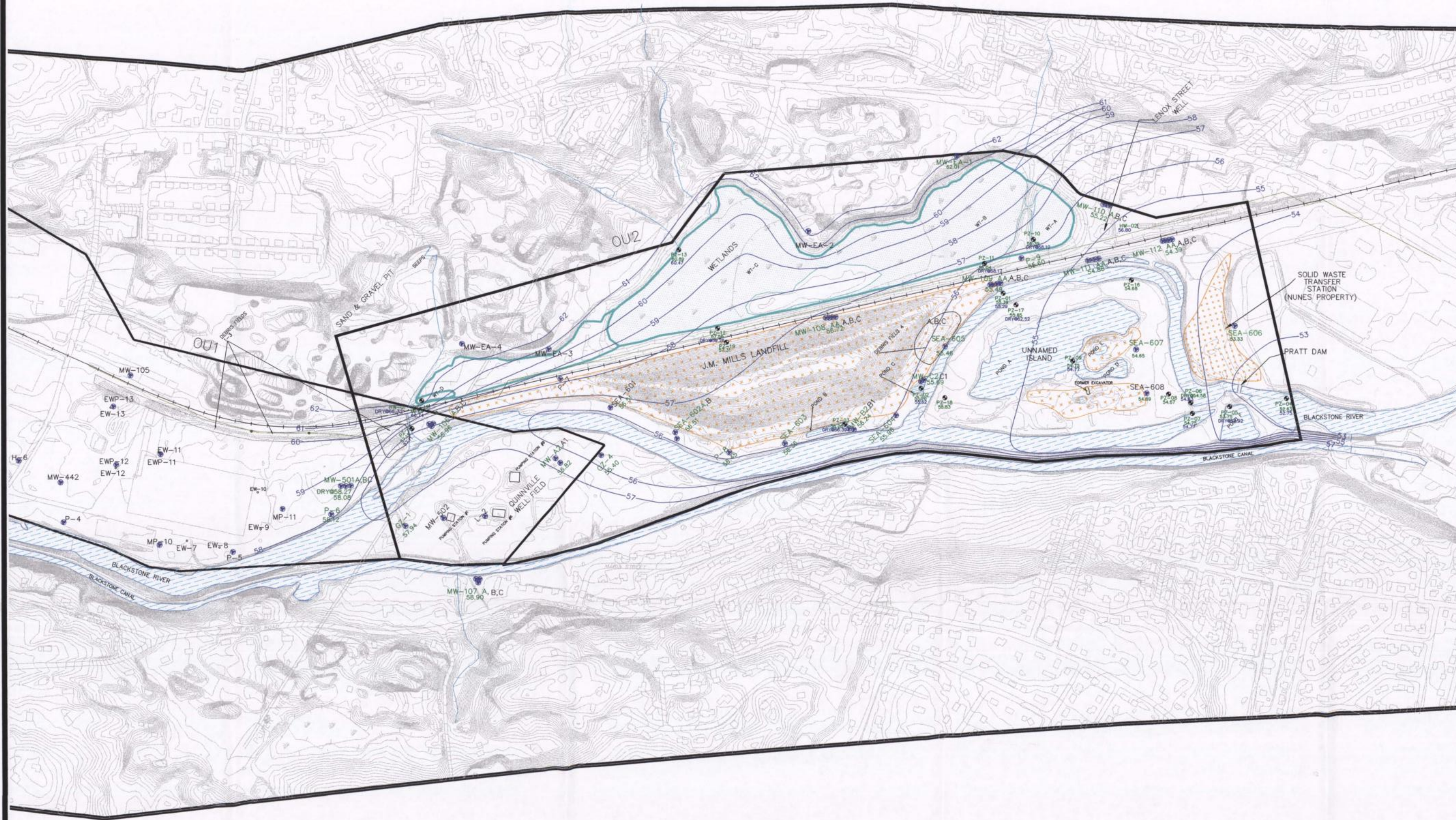
SAMPLING LOCATIONS
QUINNVILLE WELL FIELD
AND DEBRIS FIELDS 1-3
PETERSON/PURITAN OU2
CUMBERLAND, RHODE ISLAND

Project Number 300-1821	PLATE 5
Publication Date DECEMBER 2003	
Scale 1"=150'	










FILE NAME F:\300-1821\CD\04-05\B04MAP.PLA

REVISION DATE DECEMBER 2003

USER



LEGEND

- | | |
|---|---|
|  WETLANDS |  DEBRIS FIELDS |
|  WATER BODY |  BURIED WASTE |
|  PAVED ROAD |  MONITORING WELL |
|  CREEK |  PIEZOMETER |
|  INTERCEPTOR SEWER | |

32.68 SHALLOW GROUND WATER ELEVATION
32.46 SURFACE WATER ELEVATION
-30- POTENTIOMETRIC SURFACE CONTOUR
CONTOUR INTERVAL = 1 FOOT
ALL ELEVATIONS IN FEET NGVD29

No.	Revision/Issue	Date

General Notes

DO NOT SCALE DRAWINGS

Use given dimensions only. If not shown, verify, and document correct dimensions with the engineer. Contractor shall check and verify all dimensions and conditions at the job site.

All distances and elevations are to be field checked.

All piping and fittings shall conform to and be installed as per ANSI/AWWA standards.

ALL RIGHTS RESERVED

This drawing is the property of Shield Environmental Associates, Inc. and shall not be reproduced in whole or in part. This drawing shall not be used for construction of any other project without the written consent of Shield Environmental Associates, Inc.

The contractor shall hold harmless and indemnify the engineer, employees, officers, agents and consultants from all claims, loss, damage, actions, causes of actions, expense and/or liability resulting from, brought for or on account of any personal injury or property growing out of, occurring, or attributable to any work performed under or related to this contract, resulting in whole or in part from the negligence of the contractor, any subcontractor, any employee, agent or representative.

Designed	
Drawn	D.L. HOWARD
Checked	M. MORRIS
Approved	A.L. DUNN
Date	DECEMBER 2003

SHIELD
ENVIRONMENTAL ASSOCIATES, INC.
2456 FORTUNE DRIVE, SUITE 100
LEXINGTON, KENTUCKY 40509
TELEPHONE: 859/294-5155
FAX: 859/294-5255

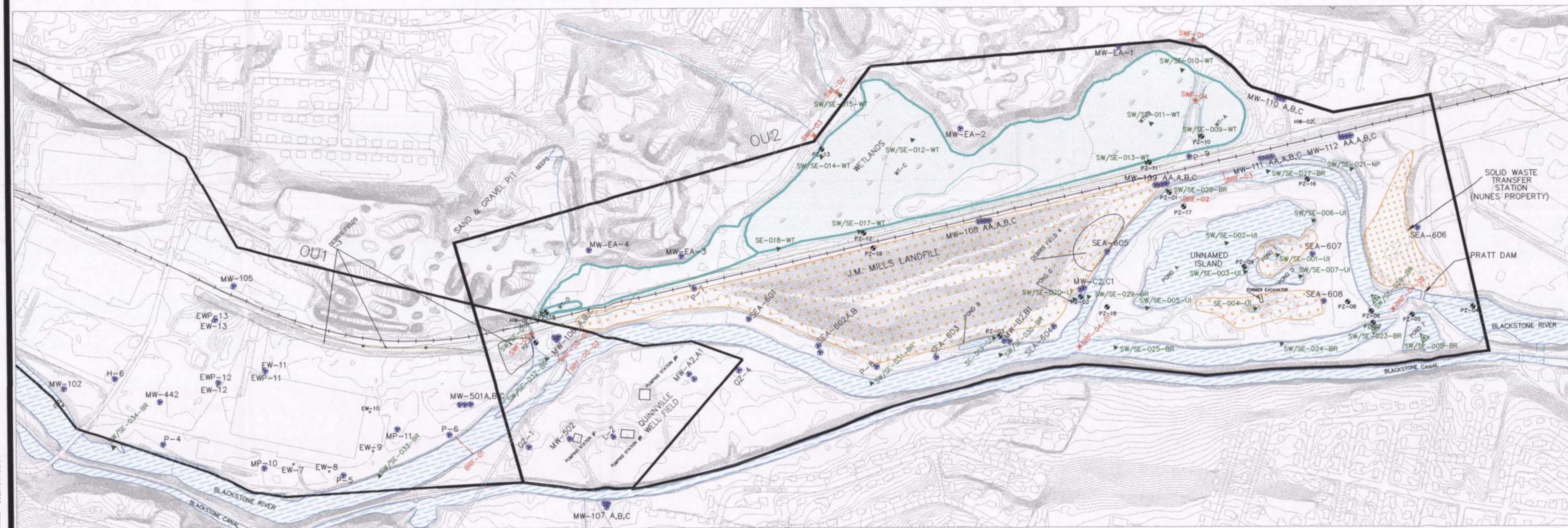
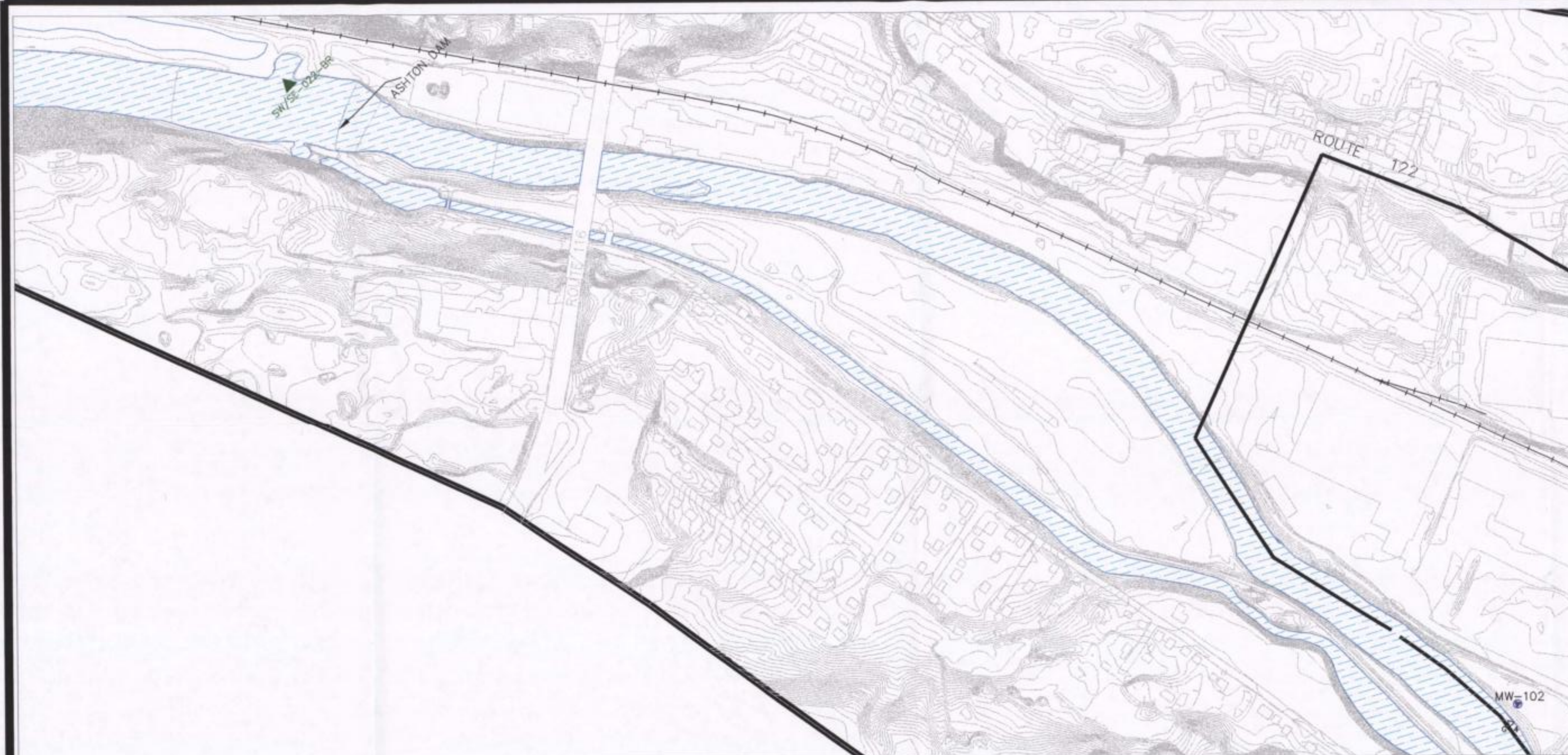
POTENTIOMETRIC SURFACE
CONTOUR MAP
SEPTEMBER 25, 2003
PETERSON/PURITAN OU2
CUMBERLAND, RHODE ISLAND

Project Number 300-1821	PLATE
Publication Date DECEMBER 2003	8
Scale 1"=300'	














FILE NAME: F:\300-1821\CD\04-CD\WATER MAP PLATE1

REVISION DATE: DECEMBER 2003

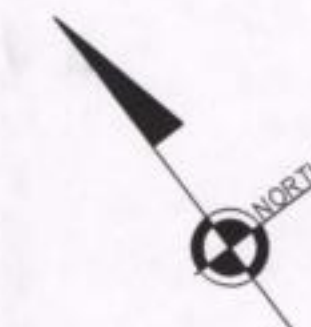
USER:



LEGEND

- | | | | | | |
|---|-------------------|---|--------------------------|---|---|
|  | WETLANDS |  | DEBRIS FIELDS |  | SURFACE WATER/SEDIMENT SAMPLE |
|  | WATER BODY |  | BURIED WASTE (CONFIRMED) |  | SURFACE WATER AND SEDIMENT COMPOSITE SAMPLE |
|  | PAVED ROAD |  | MONITORING WELL |  | SURFACE WATER FLOW TRANSECT |
|  | CREEK |  | PIEZOMETER |  | SURFACE WATER FLOW MEASUREMENT POINT |
|  | INTERCEPTOR SEWER | | | | |

SCALE IN FEET
0 300 600



No.	Revision/Issue	Date

General Notes

DO NOT SCALE DRAWINGS

Use given dimensions only. If not shown, verify, and document correct dimensions with the engineer. Contractor shall check and verify all dimensions and conditions at the job site.

All distances and elevations are to be field checked.

All piping and fittings shall conform to and be installed as per ANSI/AWWA standards.

ALL RIGHTS RESERVED

This drawing is the property of Shield Environmental Associates, Inc. and shall not be reproduced in whole or in part. This drawing shall not be used for construction of any other project without the written consent of Shield Environmental Associates, Inc.

The contractor shall hold harmless and indemnify the engineer, employees, officers, agents and consultants from all claims, loss, damage, actions, causes of actions, expense and/or liability resulting from, brought for or on account of any personal injury or property growing out of, occurring, or attributable to any work performed under or related to this contract, resulting in whole or in part from the negligence of the contractor, any subcontractor, any employee, agent or representative.

Designed	
Drawn	D.L. HOWARD
Checked	M. MCBRIDE
Approved	AL. DUNN
Date	DECEMBER 2003

SHIELD
ENVIRONMENTAL ASSOCIATES, INC.
2456 FORTUNE DRIVE, SUITE 100
LEXINGTON, KENTUCKY 40509
TELEPHONE: 859/294-5155
FAX: 859/294-5255

SURFACE WATER AND
SEDIMENT SAMPLING LOCATIONS,
BLACKSTONE RIVER VALLEY
PETERSON/PURITAN OU2
CUMBERLAND, RHODE ISLAND

Project Number 300-1821	PLATE 9
Publication Date DECEMBER 2003	
Scale 1"=300'	