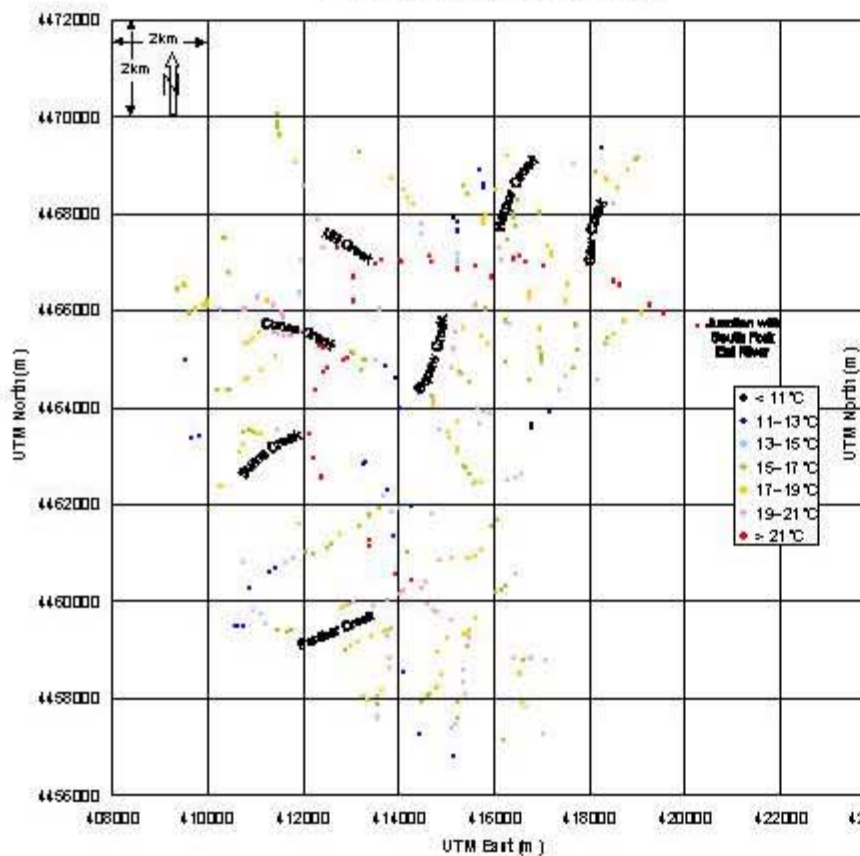


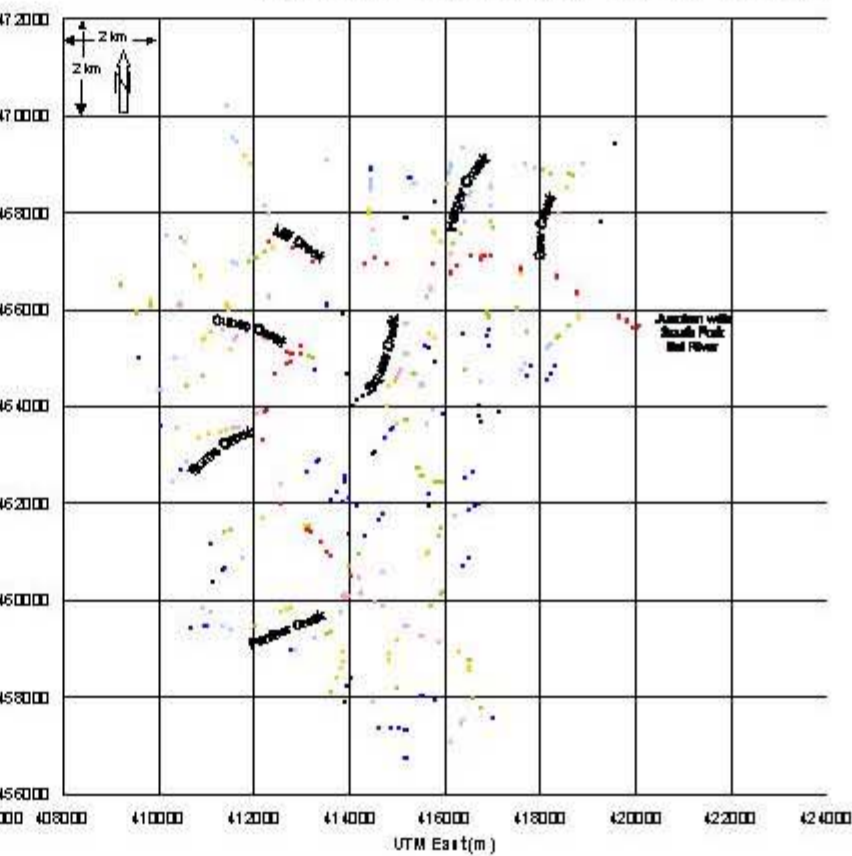
US EPA ARCHIVE DOCUMENT

Bull Creek, South Fork Eel River
Effects of Upstream vs Downstream Shading on Distribution of Aquatic Habitat
 Stillwater Sciences Temperature Model 6.0a, fitted to WE 7/31/96 data

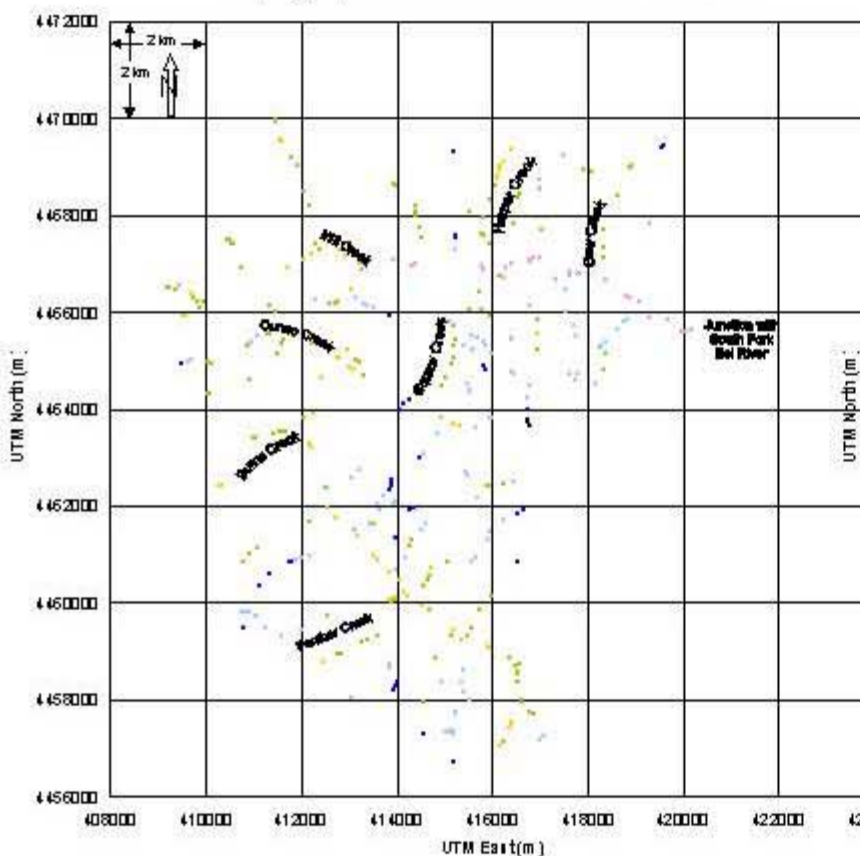
Topographic shade only



Topographic shade in Class I streams
 Reference vegetation in Class II streams



Reference vegetation in Class I streams
 Topographic shade in Class II streams



Reference vegetation throughout

