US EPA ARCHIVE DOCUMENT

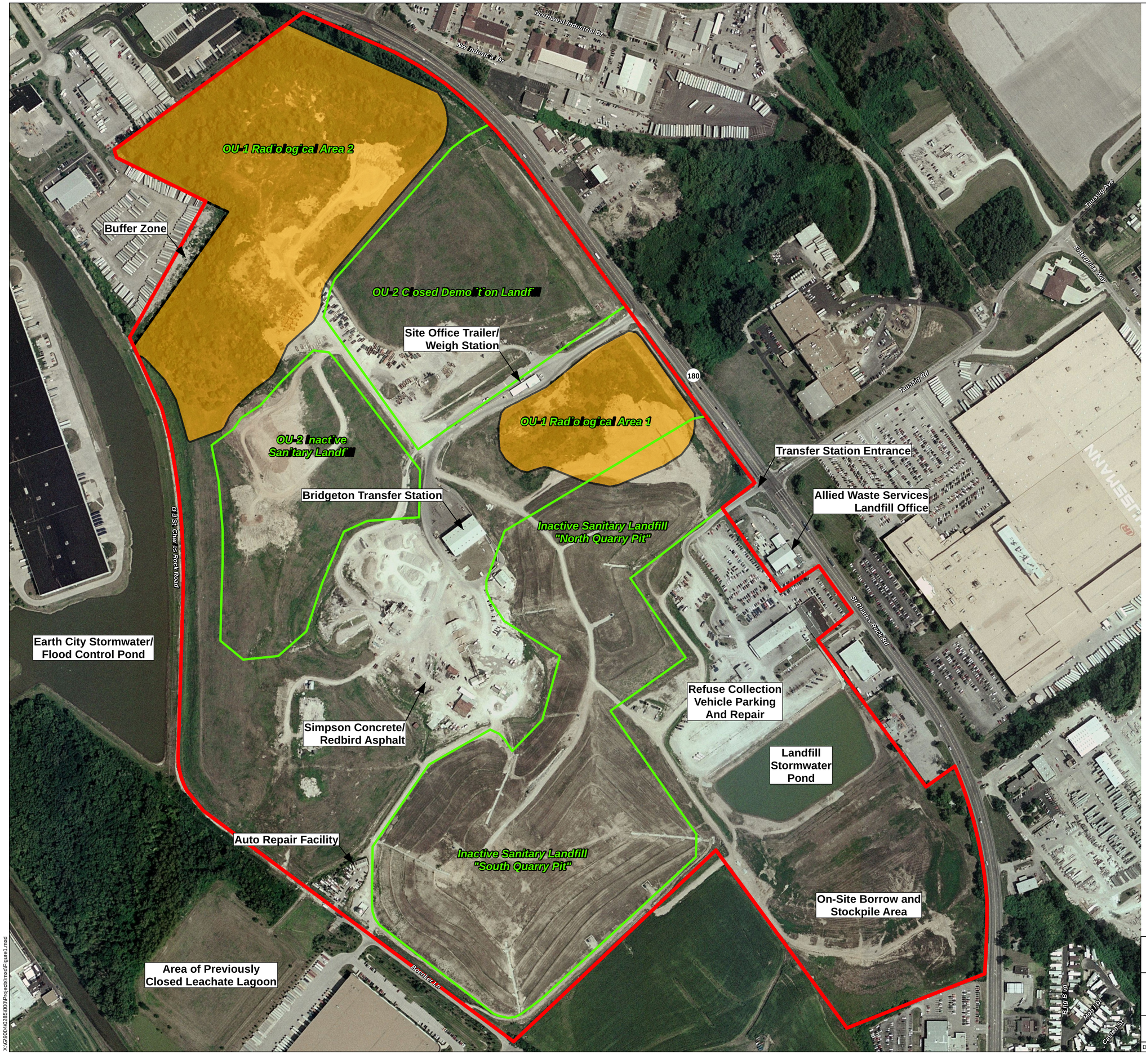

Legend

- Approximate site boundary
- Buffer zone
- Non radiological cell
- Radiological area

County Locator

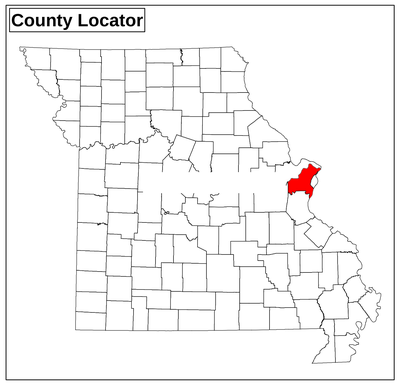

Site Locator

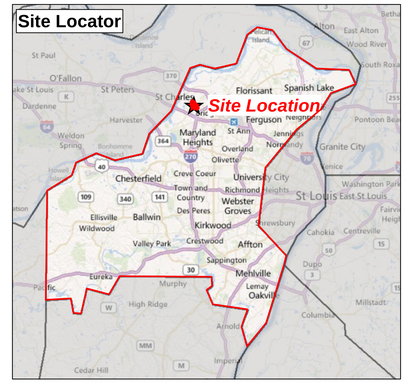

N

160 0 160

Feet

Source: ArcGIS Online Maps, Bing Maps, 2008;
EPA Region VII, Supplemental Feasibility Study
Radiological-Impacted Material Excavation
Alternatives Analysis, West Lake Landfill
Operable Unit-1, St. Louis, Missouri, 2011;
HSIP Gold, 2007.

West Lake Landfill OU-1
Bridgeton, Missouri

Figure 1
Site Layout Map

TETRA TECH EM INC.

Date: 04/10/12 Drawn By: Nick Wiederholt Project Number: X9004L120285.000

X:\G\9004\0285\000\Projects\mxd\Figure1.mxd

US EPA ARCHIVE DOCUMENT