

US EPA ARCHIVE DOCUMENT

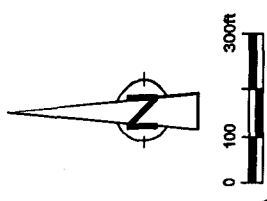
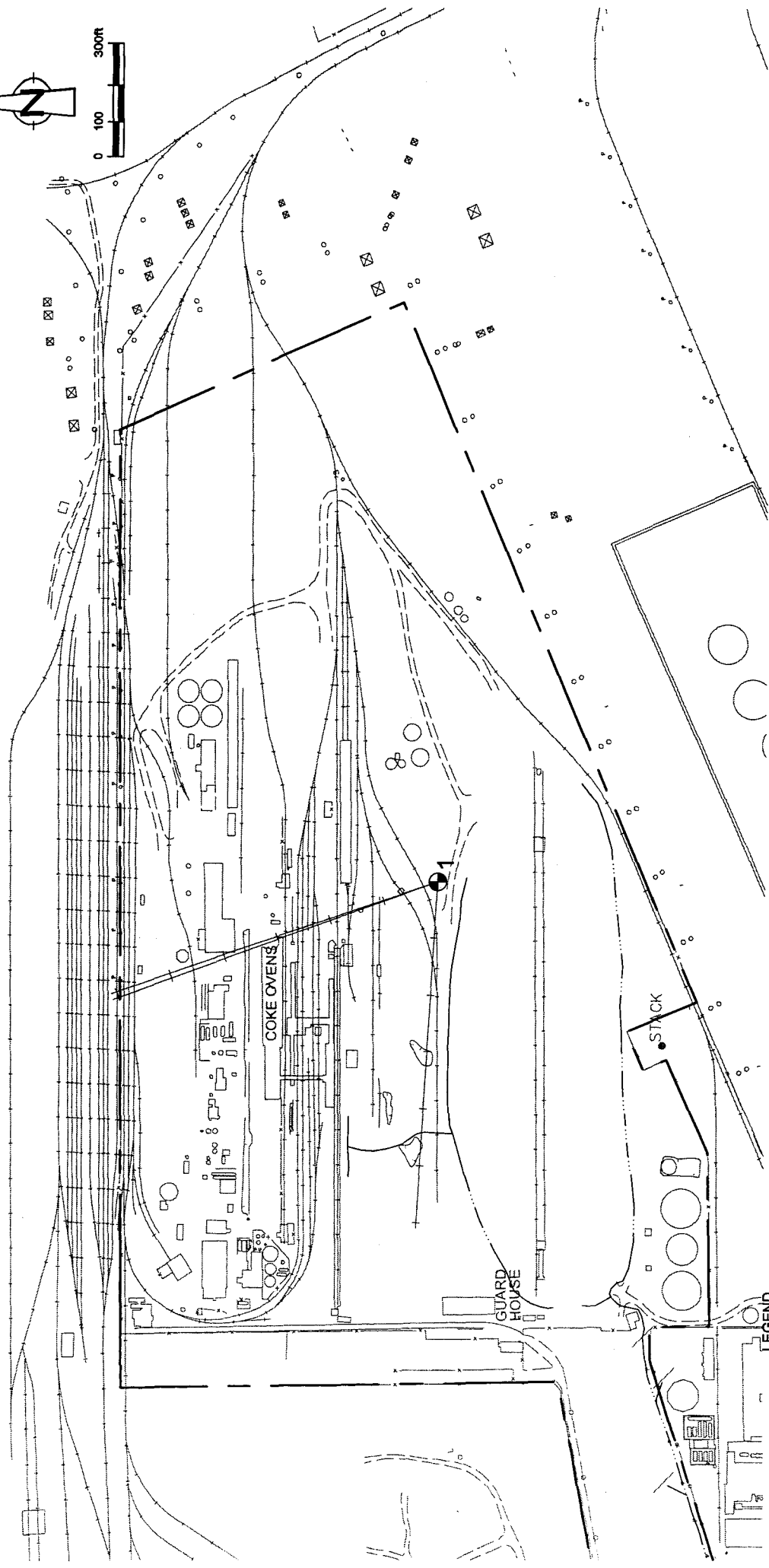


figure 2.1
 5/25/2010 DIAL TESTING
 LOCATION 1 LINE OF SITE
 TONAWANDA COKE CORP.
 Tonawanda, New York



- LEGEND**
- PROPERTY LINE
 - +— DIRECTION OF SCAN WITH 100 METER TICKS
 - SCAN LOCATION



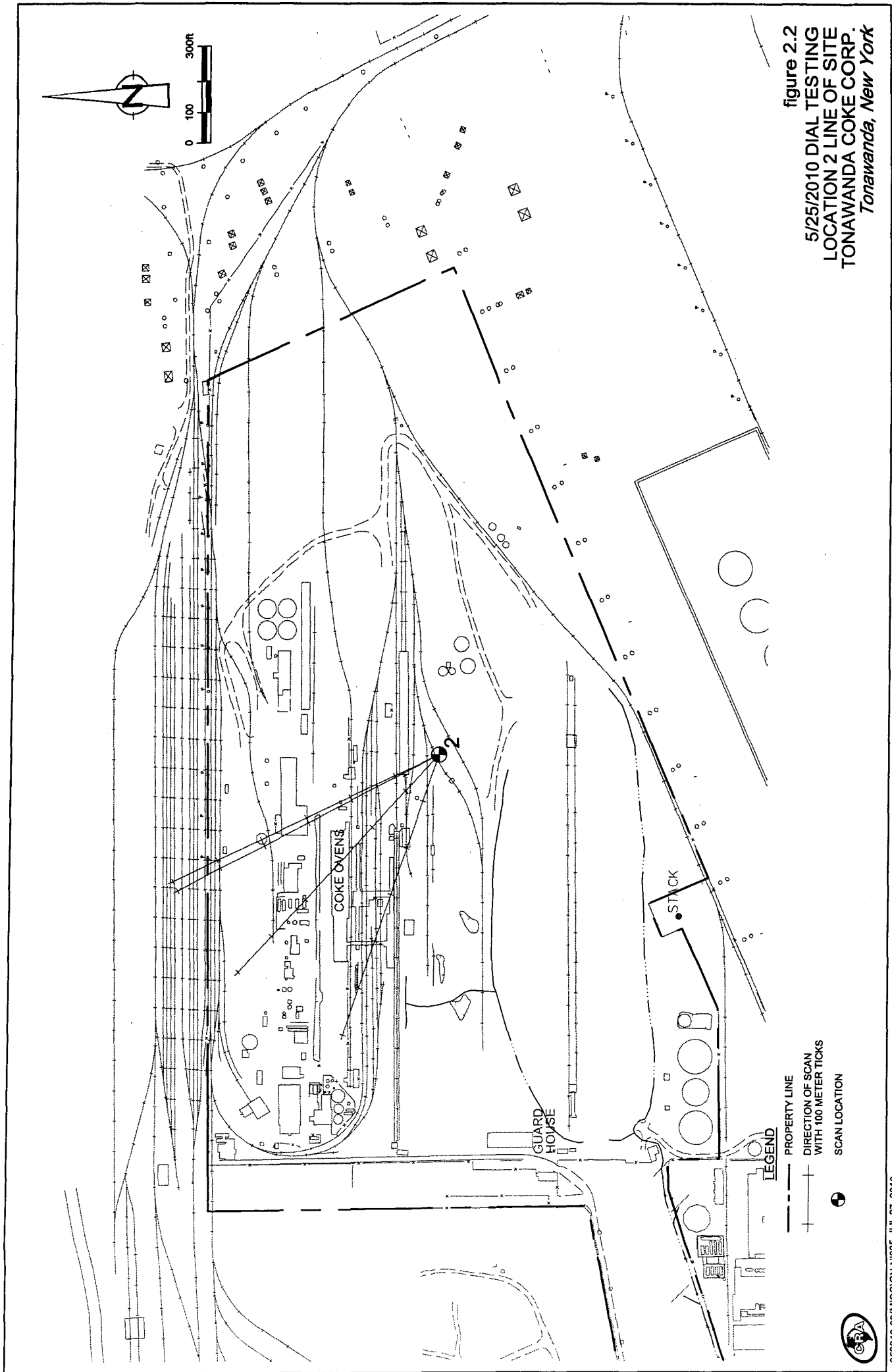


figure 2.2
5/25/2010 DIAL TESTING
LOCATION 2 LINE OF SITE
TONAWANDA COKE CORP.
Tonawanda, New York



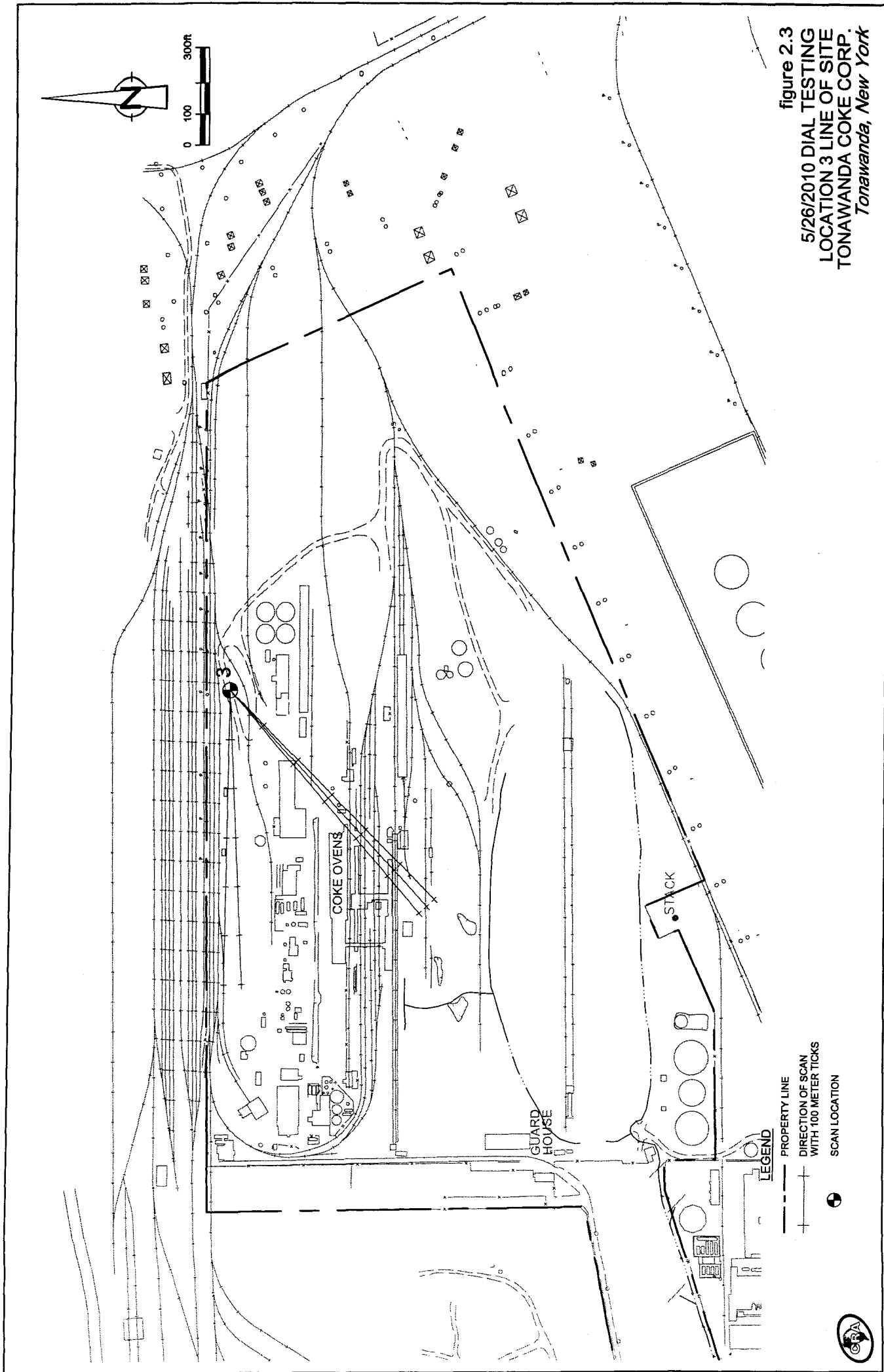


figure 2.3
5/26/2010 DIAL TESTING
LOCATION 3 LINE OF SITE
TONAWANDA COKE CORP.
Tonawanda, New York



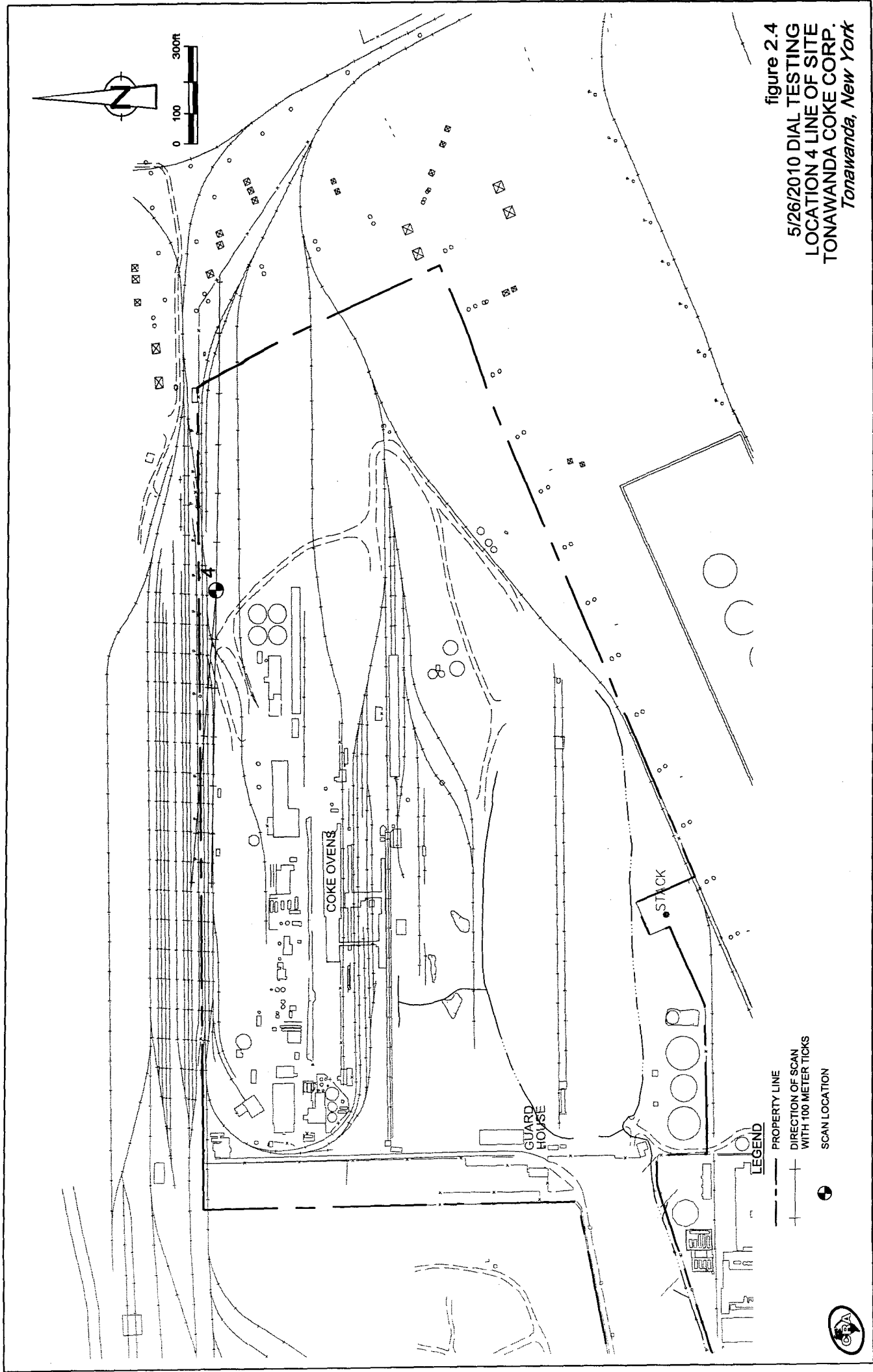


figure 2.4
5/26/2010 DIAL TESTING
LOCATION 4 LINE OF SITE
TONAWANDA COKE CORP.
Tonawanda, New York



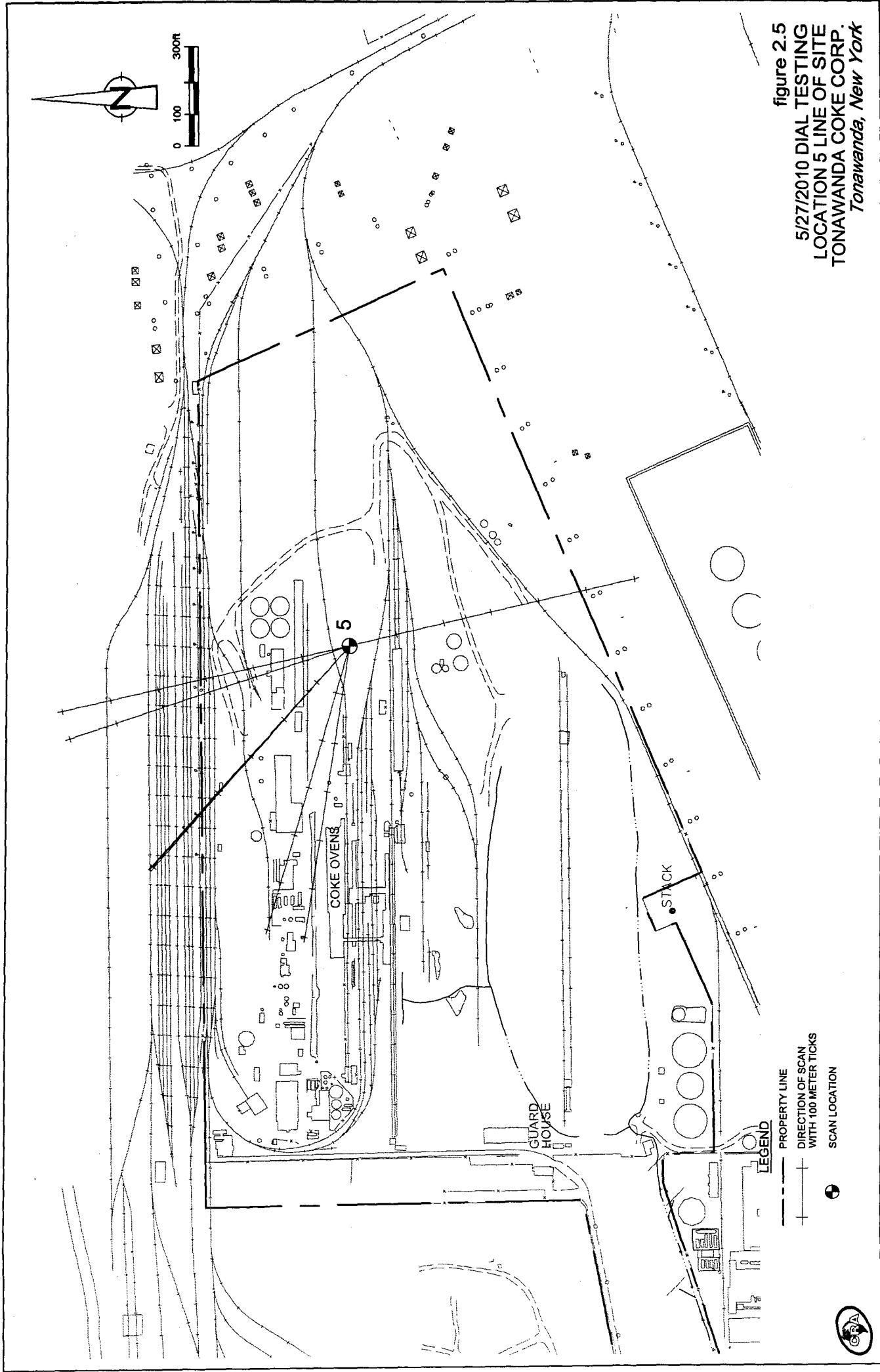


figure 2.5
5/27/2010 DIAL TESTING
LOCATION 5 LINE OF SITE
TONAWANDA COKE CORP.
Tonawanda, New York



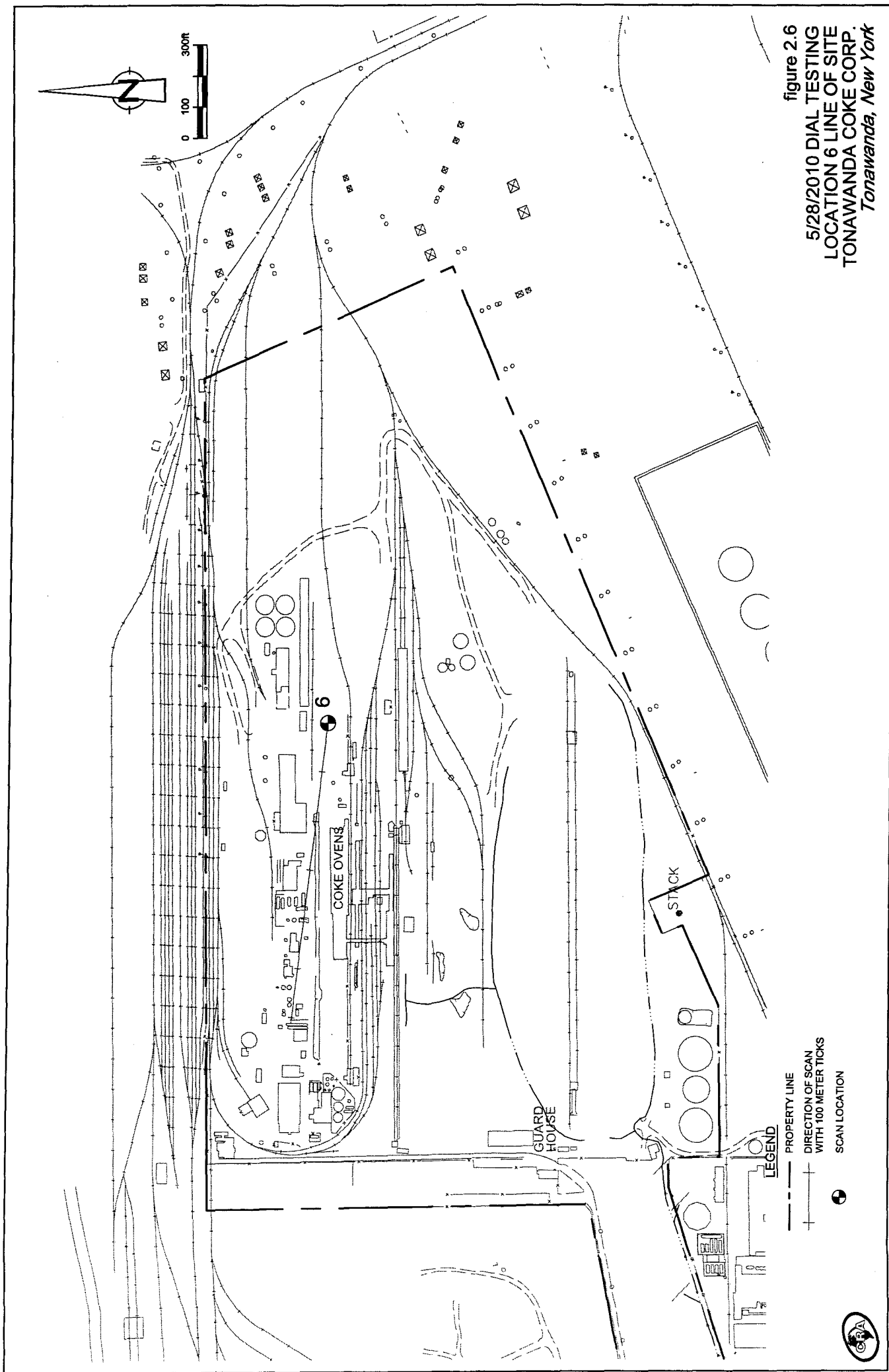


figure 2.6
5/28/2010 DIAL TESTING
LOCATION 6 LINE OF SITE
TONAWANDA COKE CORP.
Tonawanda, New York



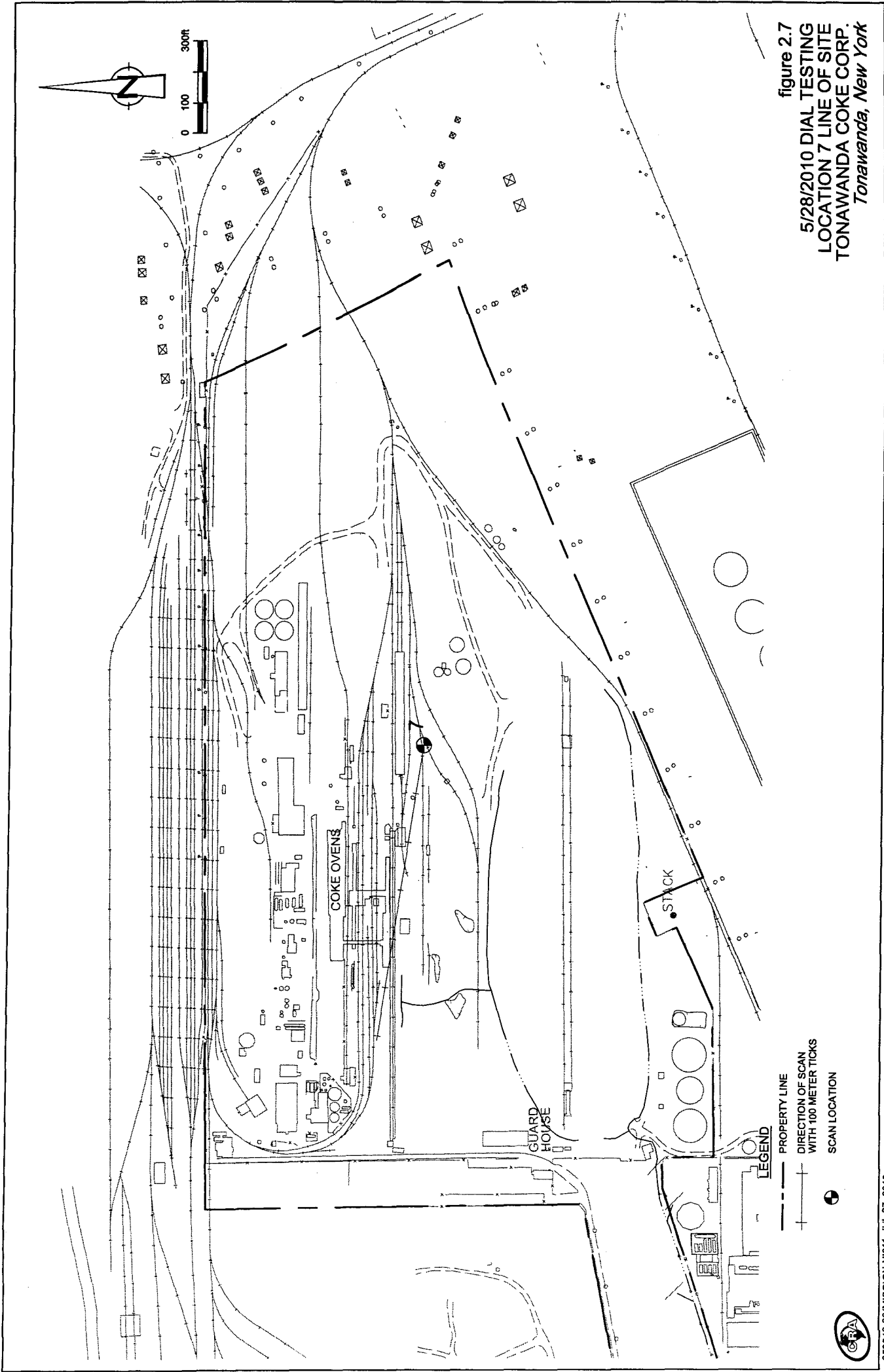


figure 2.7
5/28/2010 DIAL TESTING
LOCATION 7 LINE OF SITE
TONAWANDA COKE CORP.
Tonawanda, New York



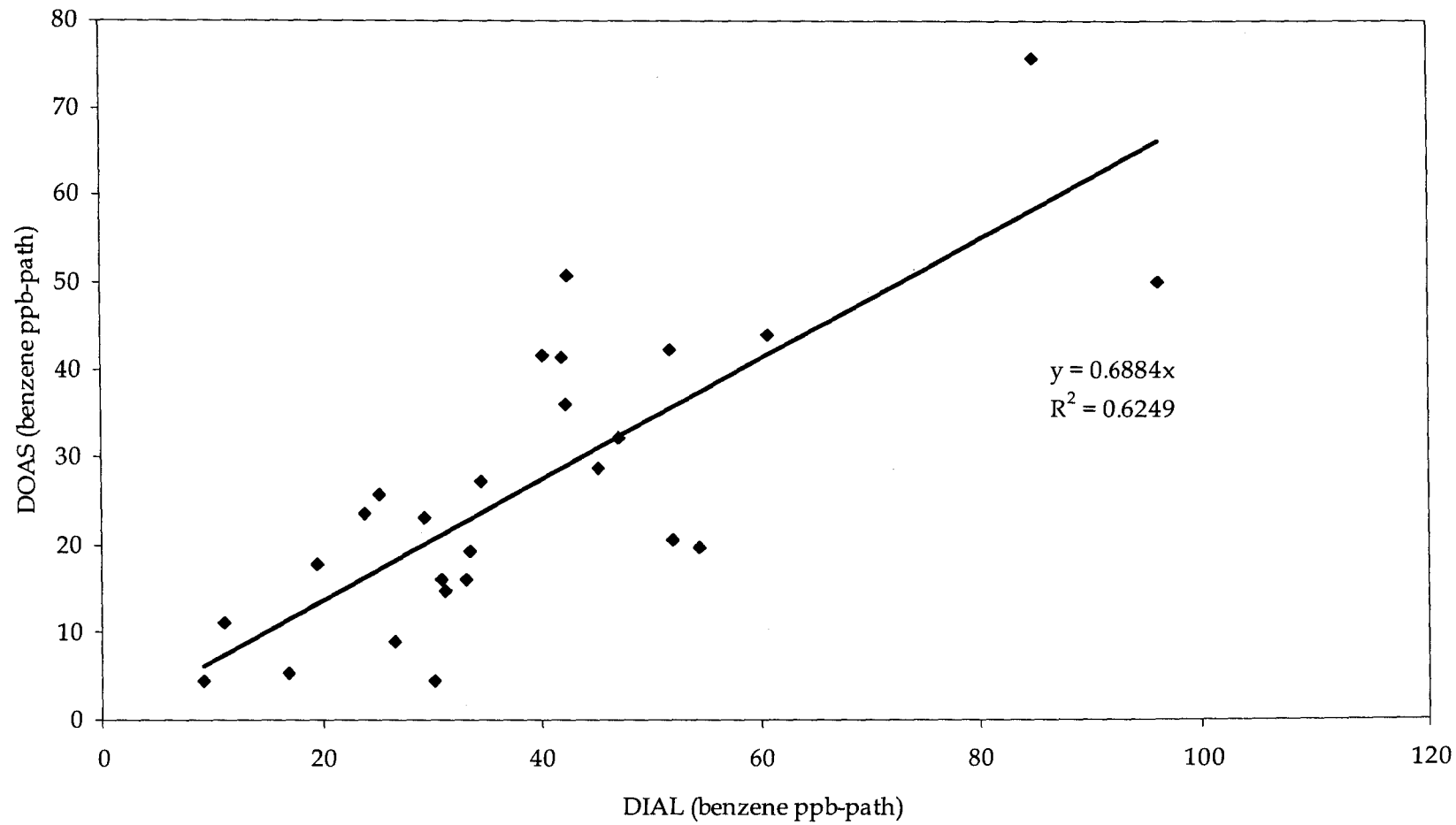


figure 4.1

COMPARISON OF DIAL TO DOAS
MAY 26, 2010 12:00-12:49
TONAWANDA COKE CORP.
Tonawanda, New York

