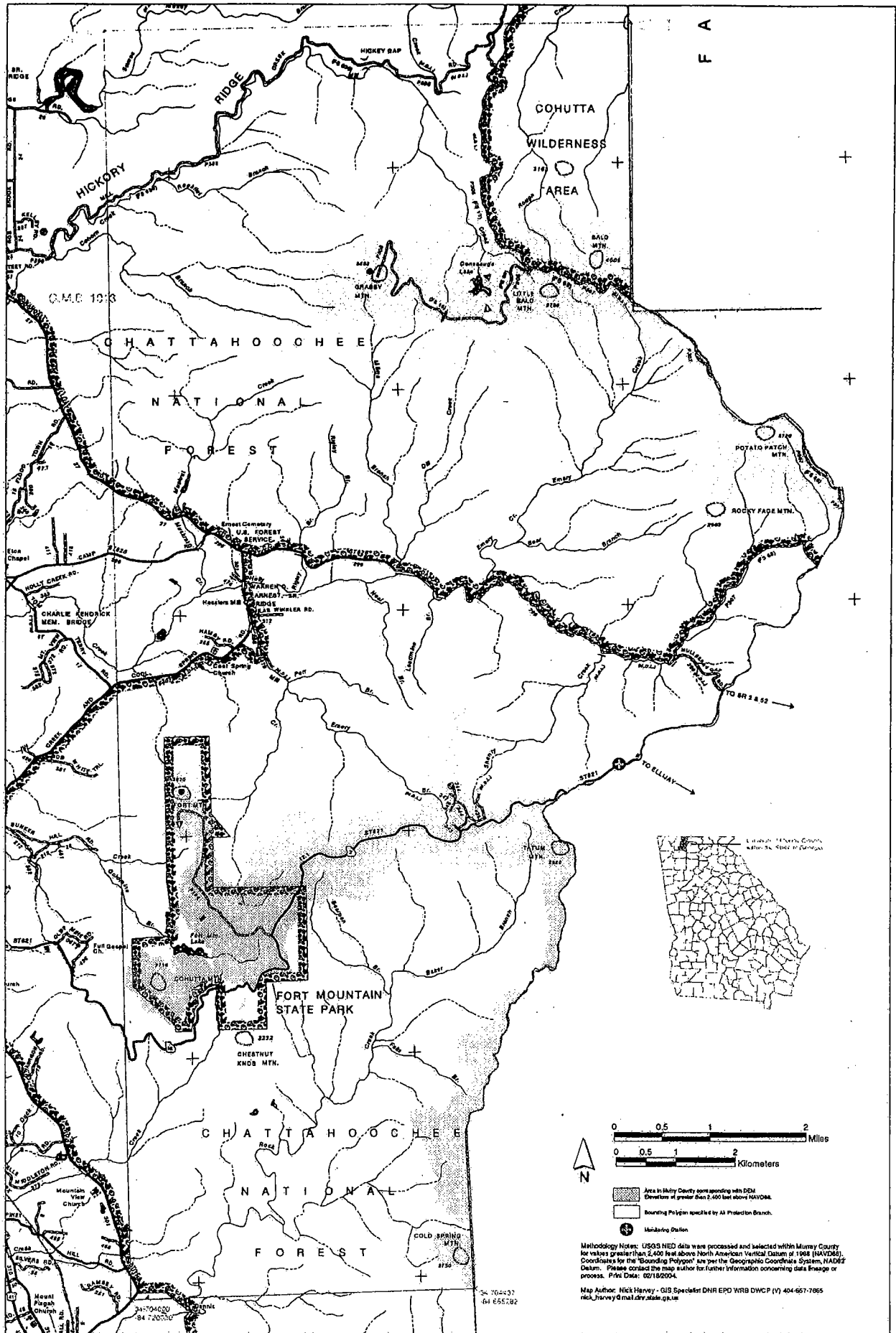


US EPA ARCHIVE DOCUMENT



E A

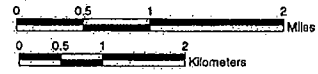
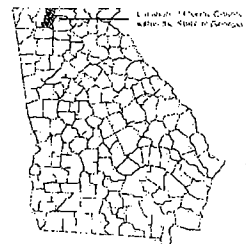
C.M.E. 10:3

CHATTAHOOCHEE
NATIONAL
FOREST

COHUTTA
WILDERNESS
AREA

FORT MOUNTAIN
STATE PARK

CHATTAHOOCHEE
NATIONAL
FOREST

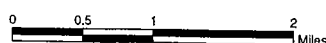
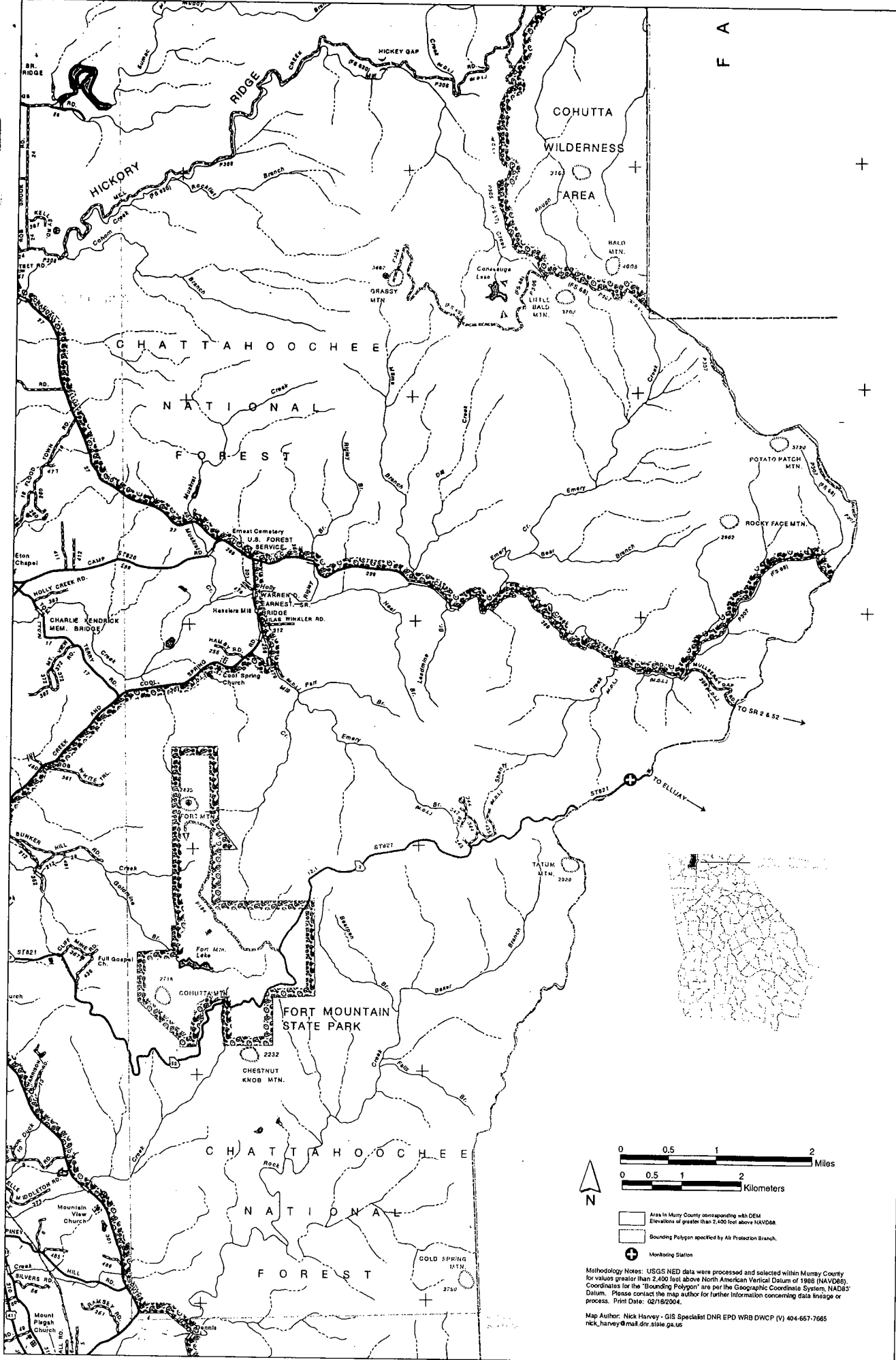





- Area in Heavy Density corresponding with DEM Elevations of greater than 2,400 feet above NAVD83.
- Bounding Polygon specified by All Protection Branch.
- Marking Station.

Methodology Note: USGS NED data were processed and selected within Murray County for values greater than 2,400 feet above North American Vertical Datum of 1988 (NAVD83). Coordinates for the 'Bounding Polygon' are per the Geographic Coordinate System, NAD83 Datum. Please contact the map author for further information concerning data lineage or process. Print Date: 02/18/2004.

Map Author: Nick Harvey - GIS Specialist DNR EPD WRB DWCP (V) 404-667-7865
nick_harvey@dnr.state.ga.us

34-704437
64 655282



-  Area in Murray County corresponding with DEM Elevation of greater than 2,400 feet above NAVD83.
-  Bounding Polygon specified by Air Protection Branch.
-  Monitoring Station

Methodology Notes: USGS NED data were processed and selected within Murray County for values greater than 2,400 feet above North American Vertical Datum of 1988 (NAVD83). Coordinates for the 'Bounding Polygon' are per the Geographic Coordinate System, NAD83 Datum. Please contact the map author for further information concerning data lineage or process. Print Date: 02/16/2004.

Map Author: Nick Harvey - GIS Specialist DNR EPD WRB DWCP (V) 404-657-7665
 nick_harvey@mat.dnr.state.ga.us