

US EPA ARCHIVE DOCUMENT

GA

Georgia Department of Natural Resources

Environmental Protection Division • Air Protection Branch

4244 International Parkway • Suite 120 • Atlanta • Georgia 30354

404/363-7000 • Fax: 404/363-7100

Lonice C. Barrett, Commissioner

Carol A. Couch, Ph.D., Director

April 13, 2004

TO DOCKET
AND ANNIE
WITH FILE
4-14-04

Mr. Steve Page
U.S. EPA OAQPS
109 T.W. Alexander Drive
Research Triangle Park, NC 27711

Dear Mr. Page:


This is a supplemental submittal to our recommendation for the boundary for the eight-hour ozone nonattainment area in the Macon area. We recommend that the nonattainment area consist of Bibb County plus the portion of Monroe County contained within the boundary described as follows:

From the point where Bibb and Monroe Counties meet at the Ocmulgee River, follow the Ocmulgee River boundary north to 33 degrees, 05 minutes, due west to 83 degrees, 50 minutes, due south to the intersection with Georgia Hwy 18, east along Georgia Hwy 18 to US Hwy 23/Georgia Hwy 87, south on US Hwy 23/Georgia Hwy 87 to the Monroe/Bibb County line, and east to the intersection with the Ocmulgee River.

A map illustrating this proposed area in Monroe County is attached.

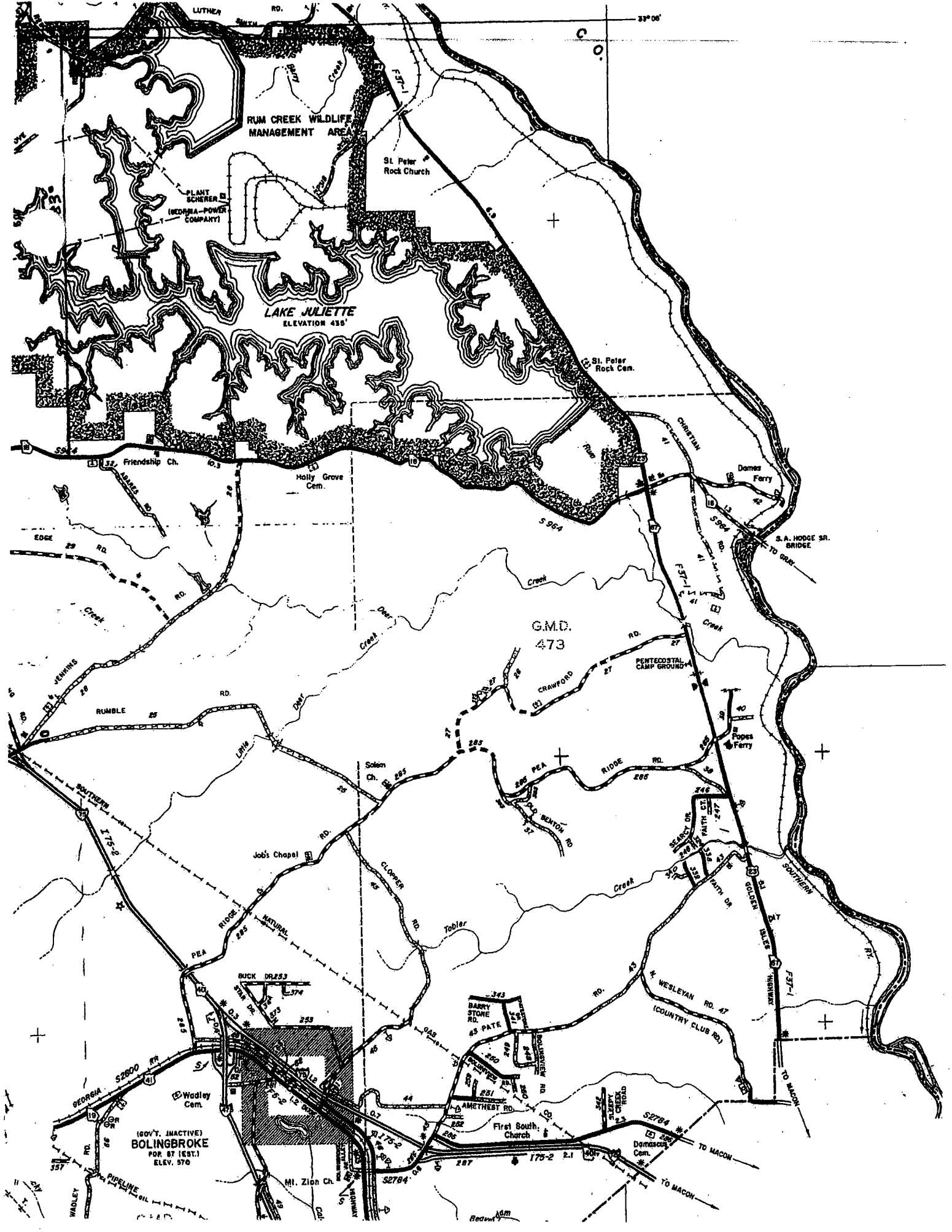
Please feel free to contact us with any questions.

Sincerely,



Ron Methier
Chief, Air Protection Branch

cc: Carol A. Couch, GA EPD

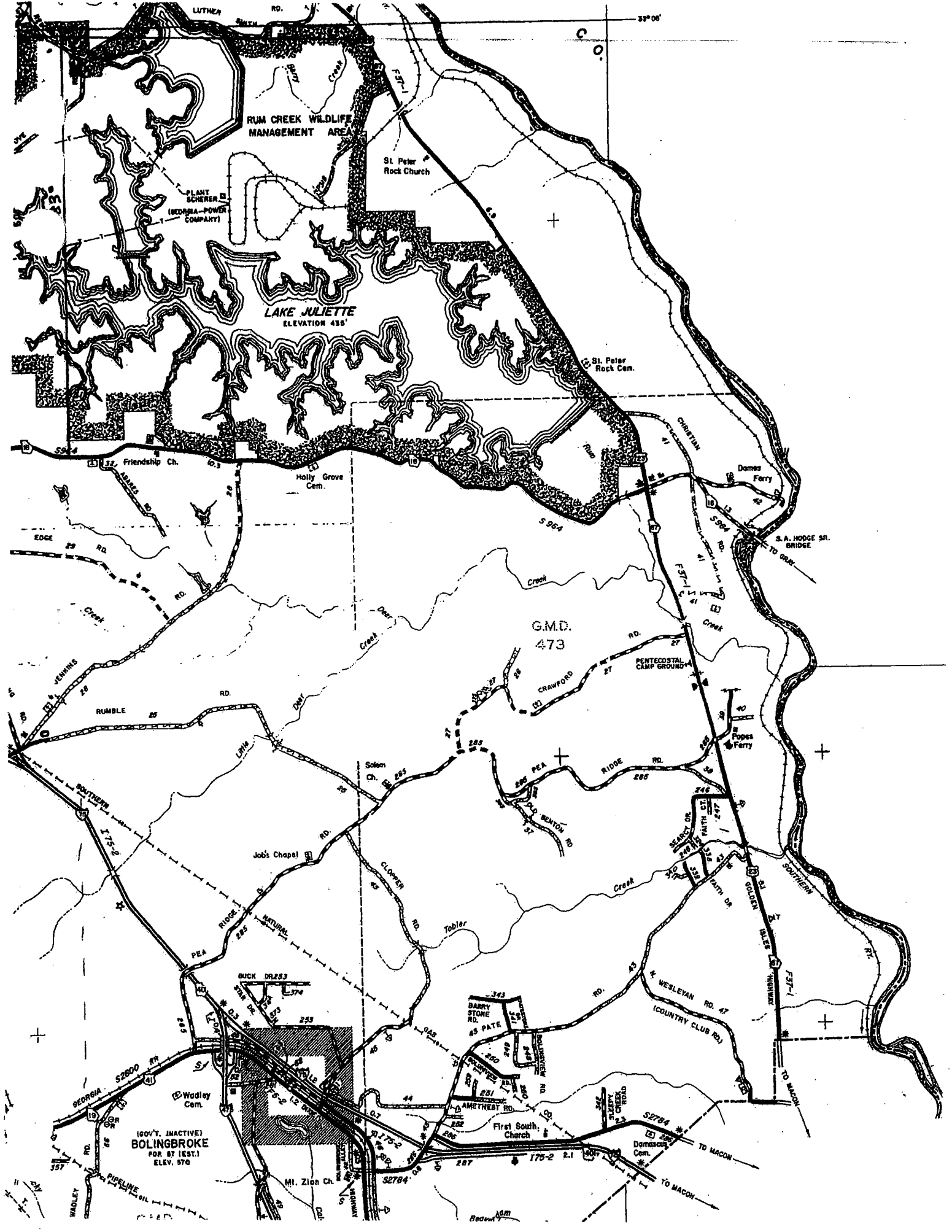


RUM CREEK WILDLIFE MANAGEMENT AREA

LAKE JULIETTE
ELEVATION 435'

G.M.D.
473

(100 Y. INACTIVE)
BOLINGBROKE
POP. 87 (EST.)
ELEV. 570



RUM CREEK WILDLIFE MANAGEMENT AREA

LAKE JULIETTE
ELEVATION 435'

G.M.D.
473

(100 Y. INACTIVE)
BOLINGBROKE
POP. 87 (EST.)
ELEV. 570