

US EPA ARCHIVE DOCUMENT


# Oregon Soils K-Factor


## LEGEND


 Outer HUC Boundary (5k buffer)

 Oregon State Border


Soils K-Factor

 0 - 0.061


 0.061 - 0.122

 0.122 - 0.183

 0.183 - 0.244

 0.244 - 0.306

 0.306 - 0.367

 0.367 - 0.428

 0.428 - 0.489


 0.489 - 0.55

 No Data

N



30 0 30 60 Kilometers



30 0 30 60 Miles

