

US EPA ARCHIVE DOCUMENT

Figure 1

AMT, Inc.
Derekwood, USA



Figure 2

AMT, Inc.
Derekwood, USA



Figure 3

AMT, Inc.
Derekwood, USA

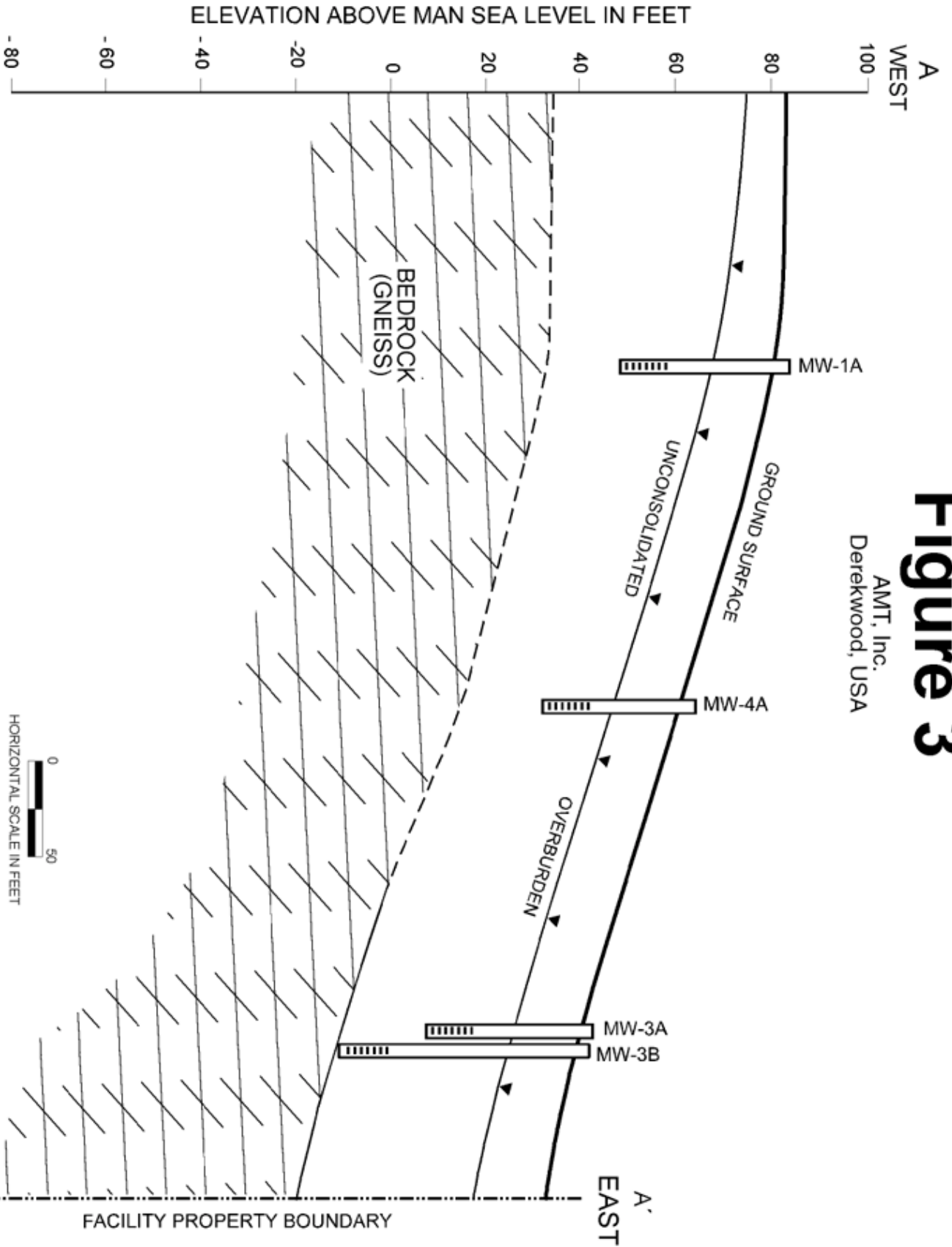


Figure 4a

AMT, Inc.
Derekwood, USA

- LEGEND**
- MW-1 MONITOR WELL
 - RESIDENTIAL WELL
 - SW-1 x SURFACE WATER SAMPLE
 - B-3 ○ SOIL BORING



TCA Plume

Figure 4a

AMT, Inc.
Derekwood, USA

- MW-1
- SW-1 X
- B-3
- SOIL BORING

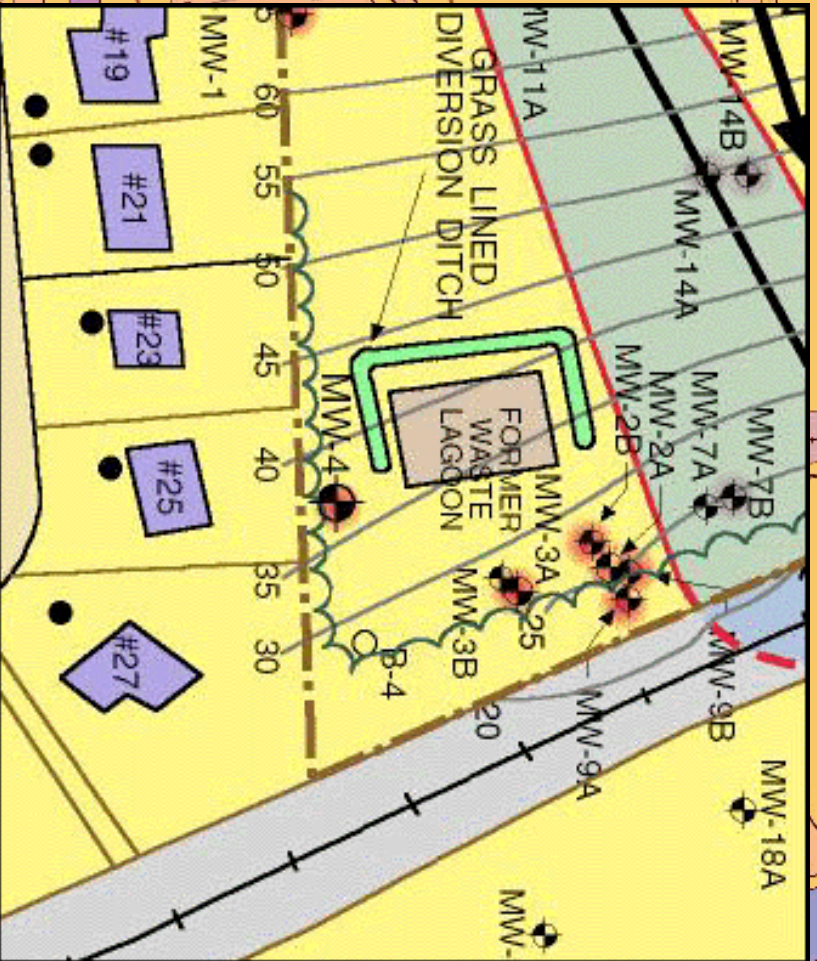


TCA Plume

Figure 4a

AMT, Inc.
Derekwood, USA

- LEGEND
- MW-1 MONITOR WELL
 - RESIDENTIAL WELL
 - SW-1 X SURFACE WATER SAMPLE
 - B-3 SOIL BORING



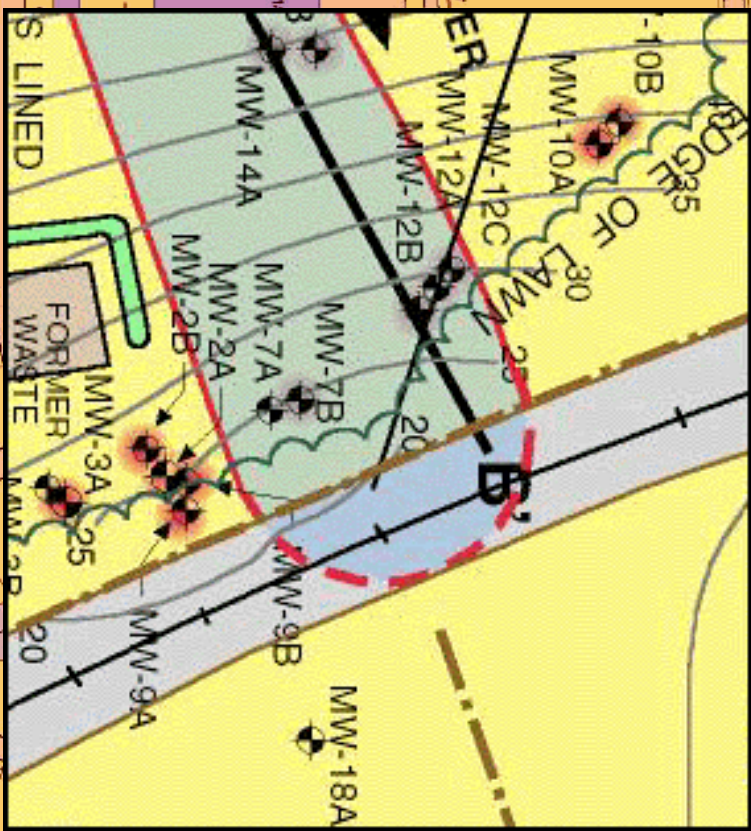
TCA Plume



Figure 4a

AMT, Inc.
Derekwood, USA

- LEGEND
- MW-1 MONITOR WELL
 - RESIDENTIAL WELL
 - SW-1 X SURFACE WATER SAMPLE
 - B-3 SOIL BORING



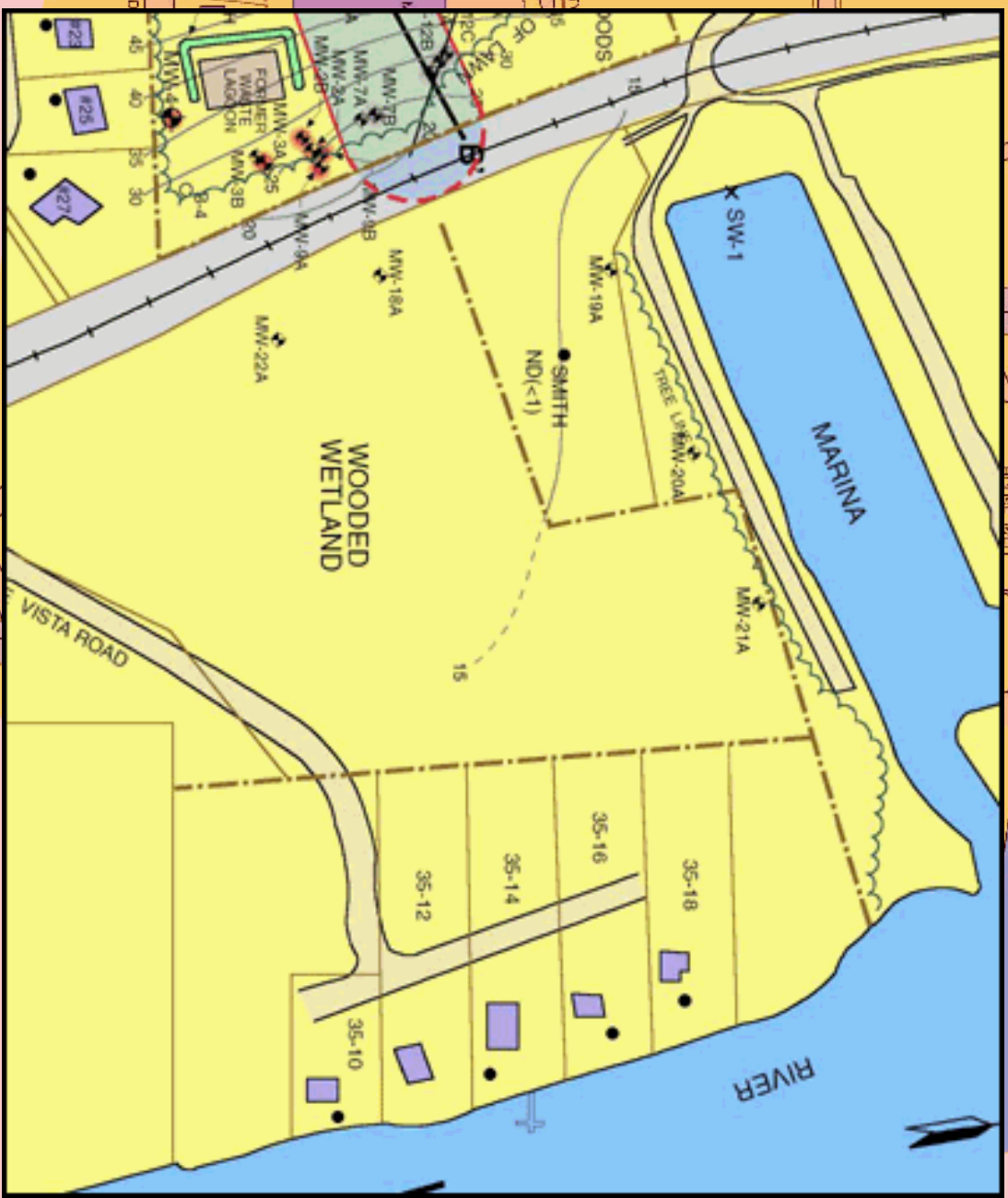
TCA Plume



Figure 4a

AMT, Inc.
Derekwood, USA

- LEGEND
- MW-1 MONITOR WELL
 - RESIDENTIAL WELL
 - SW-1 X SURFACE WATER SAMPLE
 - B-3 SOIL BORING



TCA Plume

Figure 4b

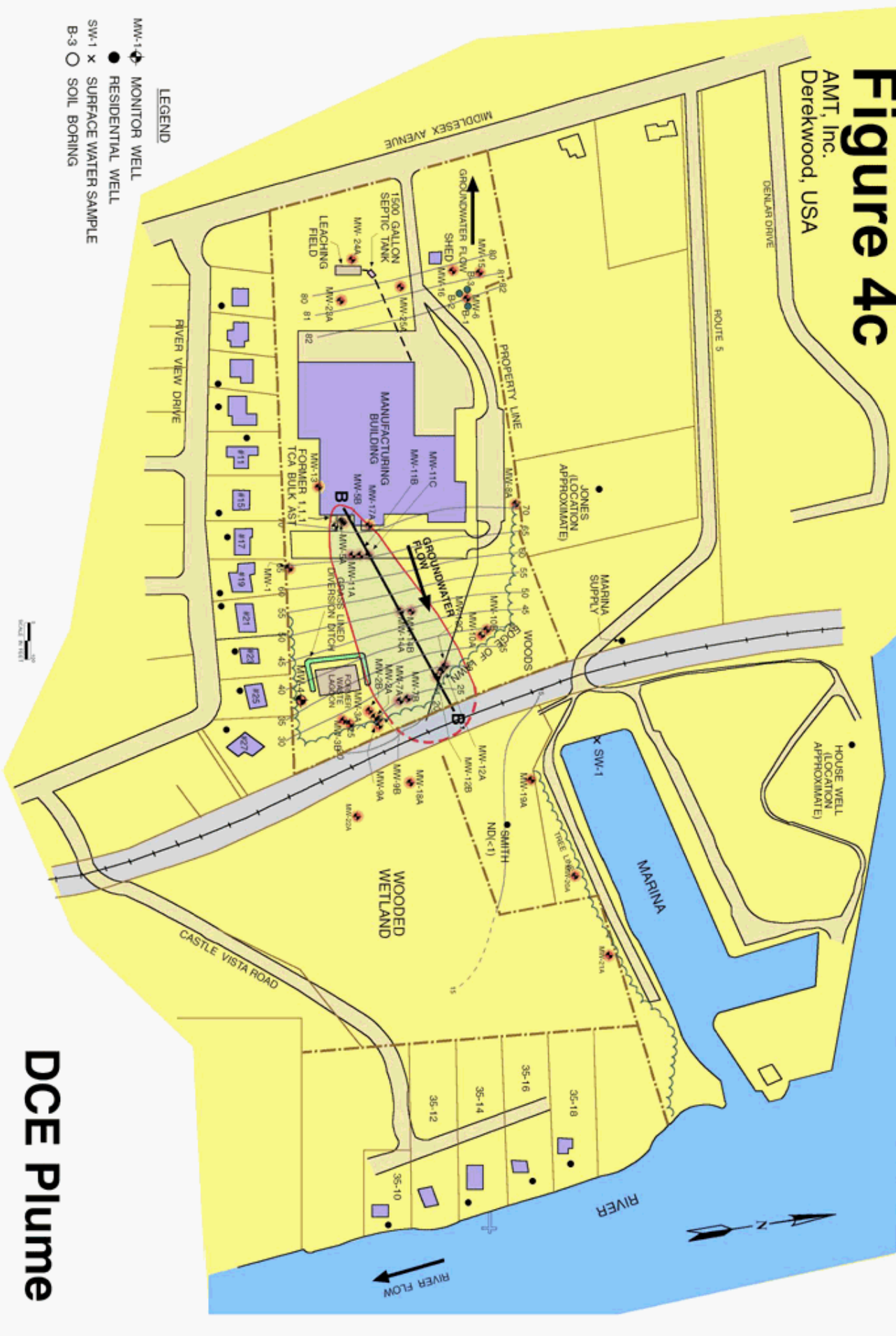
AMT, Inc.
Derekwood, USA



DCA Plume

Figure 4c

AMT, Inc.
Derekwood, USA



DCE Plume

Figure 5

AMT, Inc.
Derekwood, USA




Figure 6

AMT, Inc.
Derekwood, USA



TCA Plume

Figure 7a

AMT, Inc.
Derekwood, USA



Figure 7b

AMT, Inc.
Derekwood, USA



TCA, DCA, DCE Plumes

Figure 7c

AMT, Inc.
Derekwood, USA

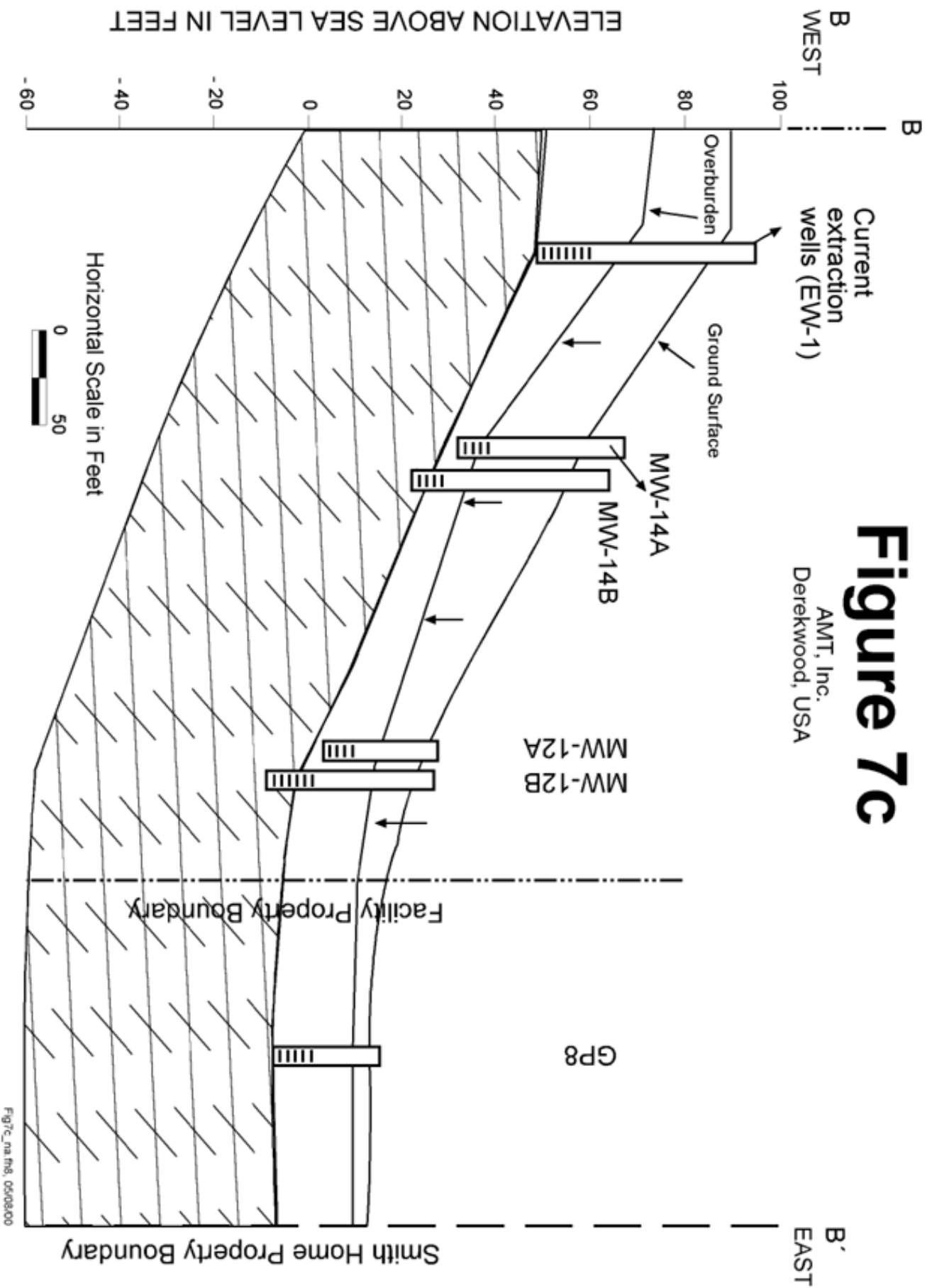


Figure 8

AMT, Inc.
Derekwood, USA

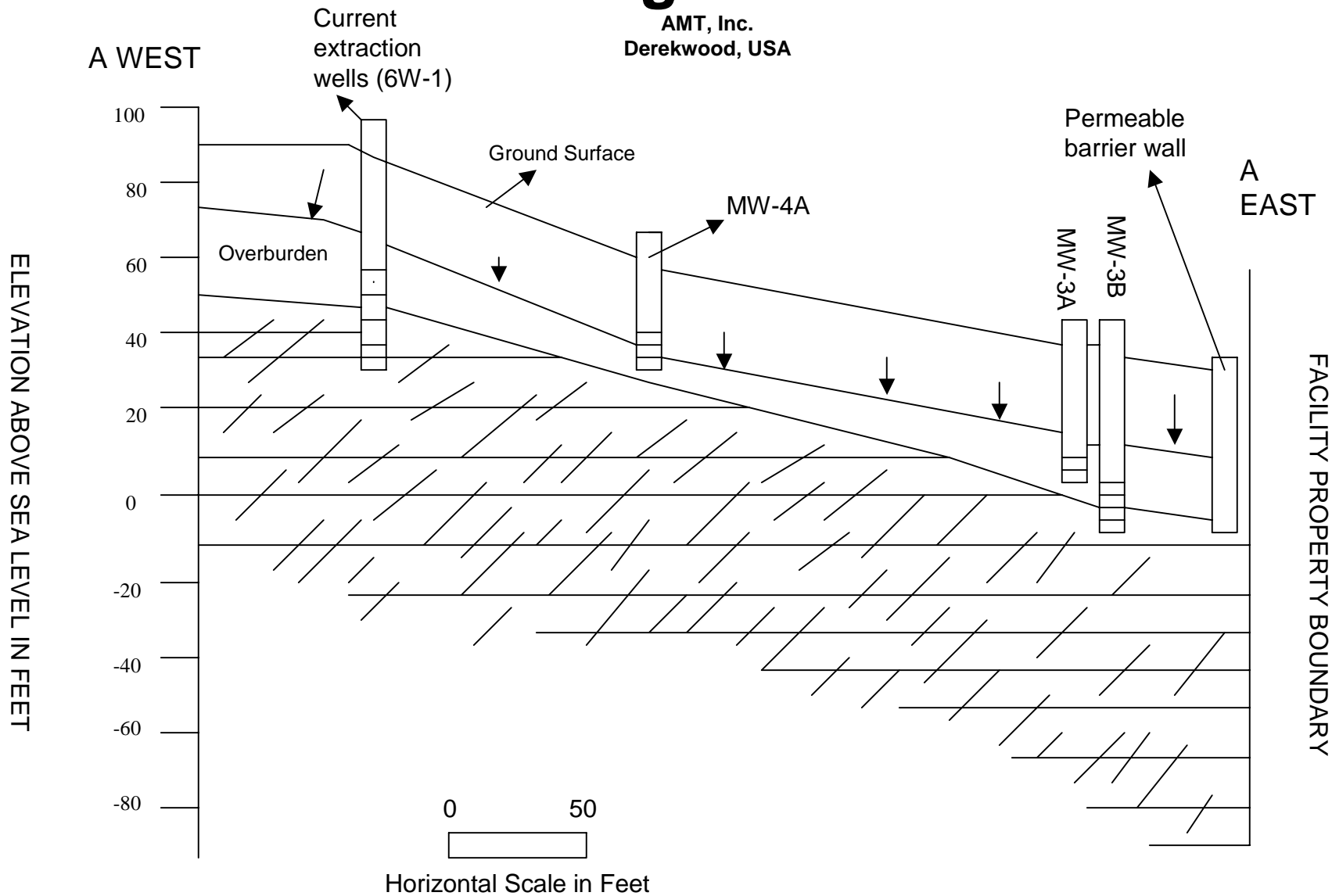
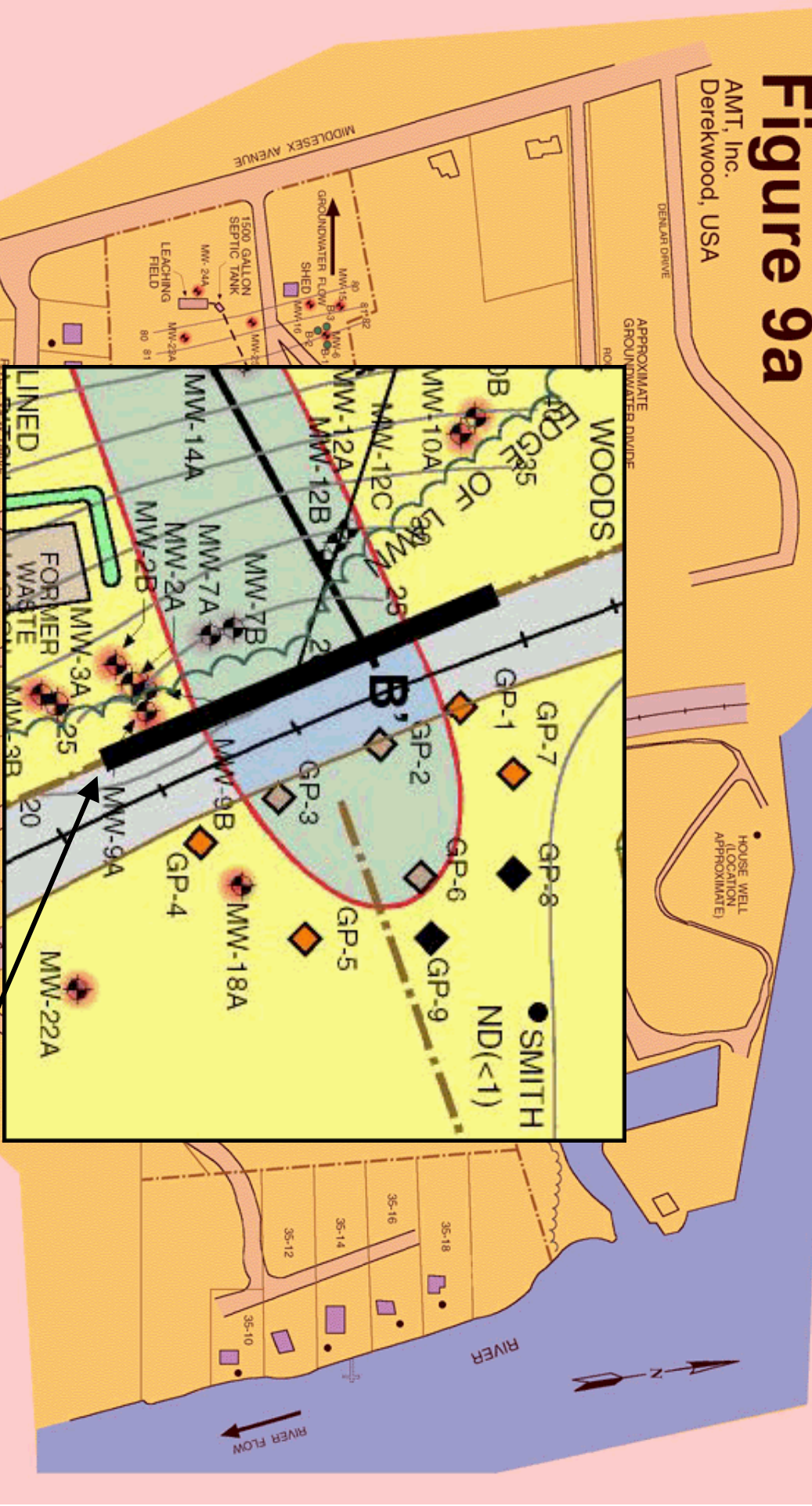


Figure 9a

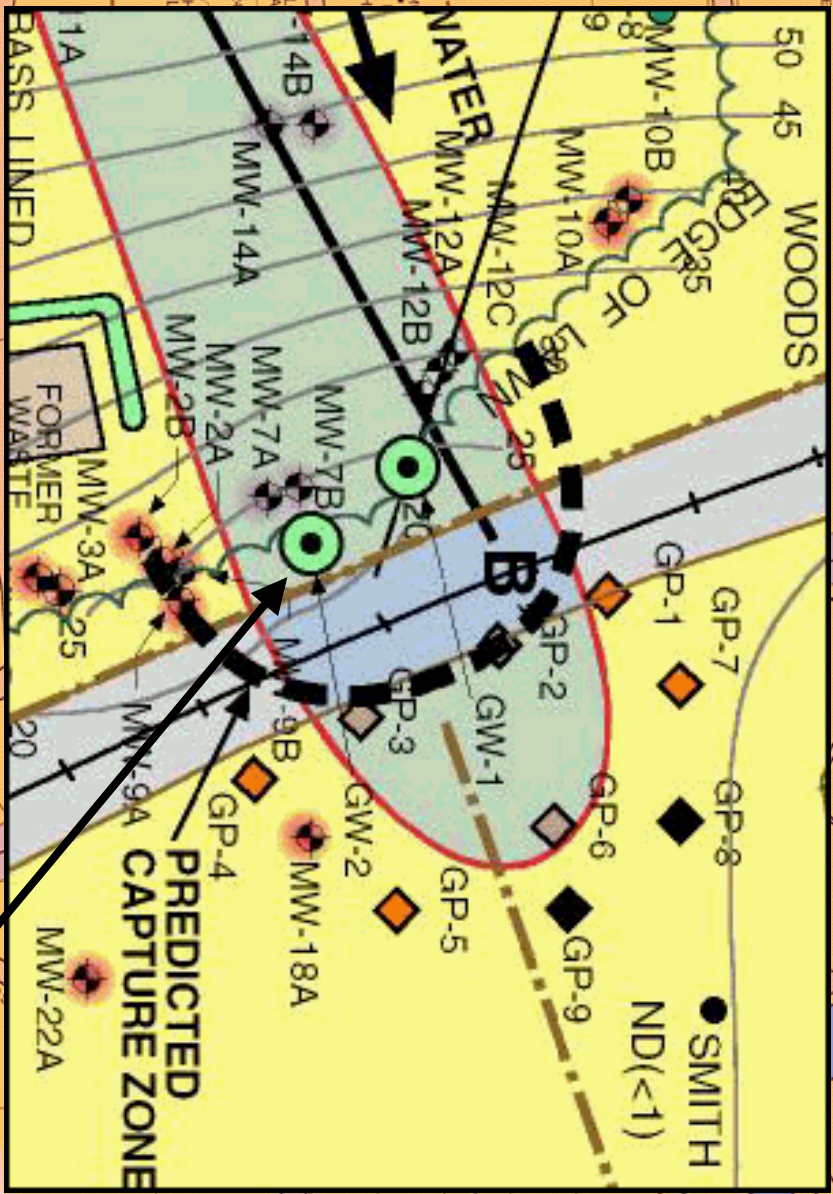
AMT, Inc.
Derekwood, USA



**Alternate 1
Proposed Location
of Permeable
Reactive Barrier**

AMT, Inc.
Derekwood, USA

Figure 9b



- LEGEND**
- MW-1 ◉ MONITOR WELL
 - EW-1 ◉ EXTRACTION WELL
 - RESIDENTIAL WELL
 - SW-1 x SURFACE WATER SAMPLE
 - GP-5 ◊ GEOPROBE LOCATION (include full suite of VOC analyses)
 - GP-8 ◈ Later Converted to Permanent Monitoring Well
 - ◉ GROUND WATER EXTRACTION WELL

**Alternate 2
Proposed Location
of Ground Water
Extraction Wells**

