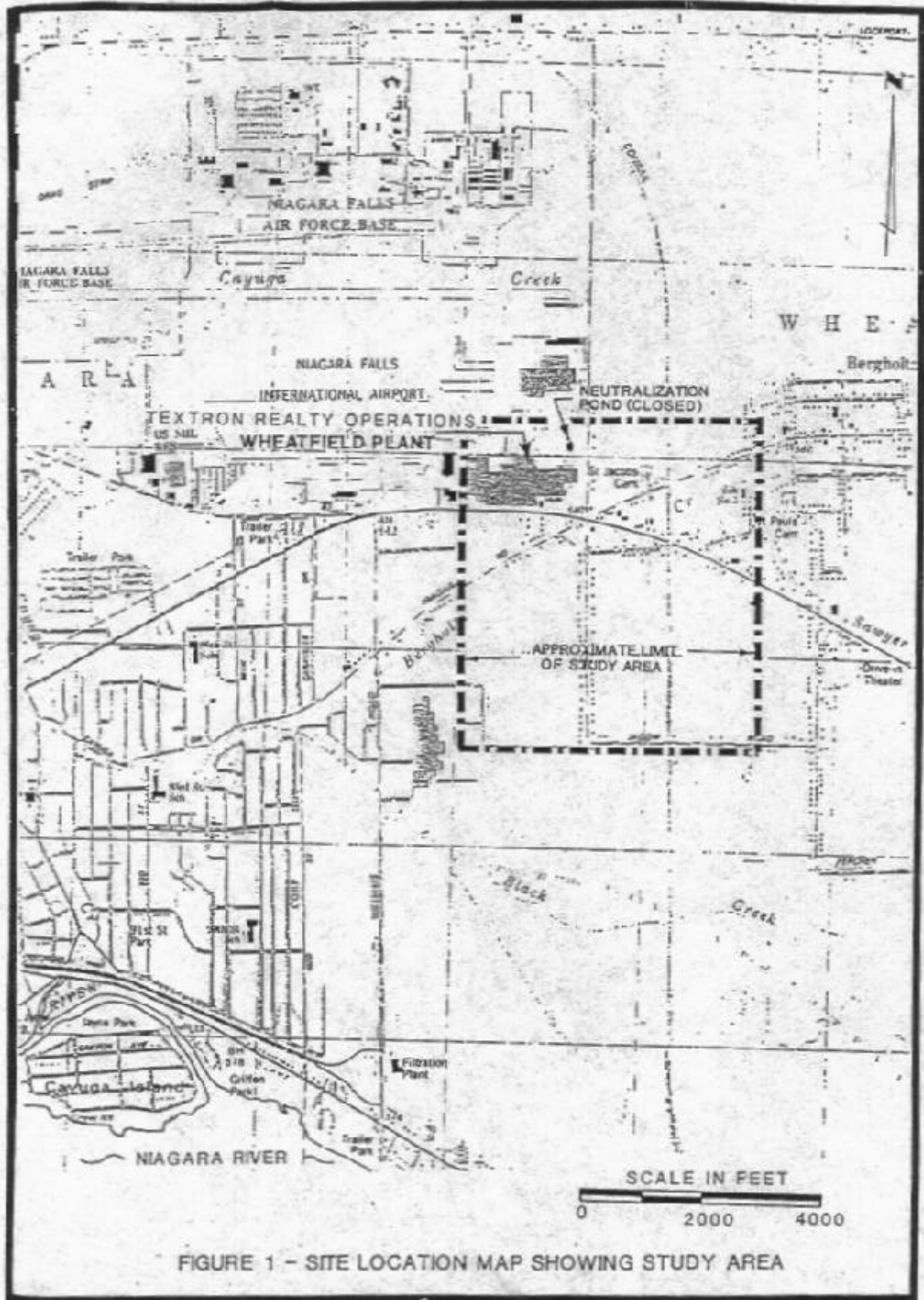


US EPA ARCHIVE DOCUMENT



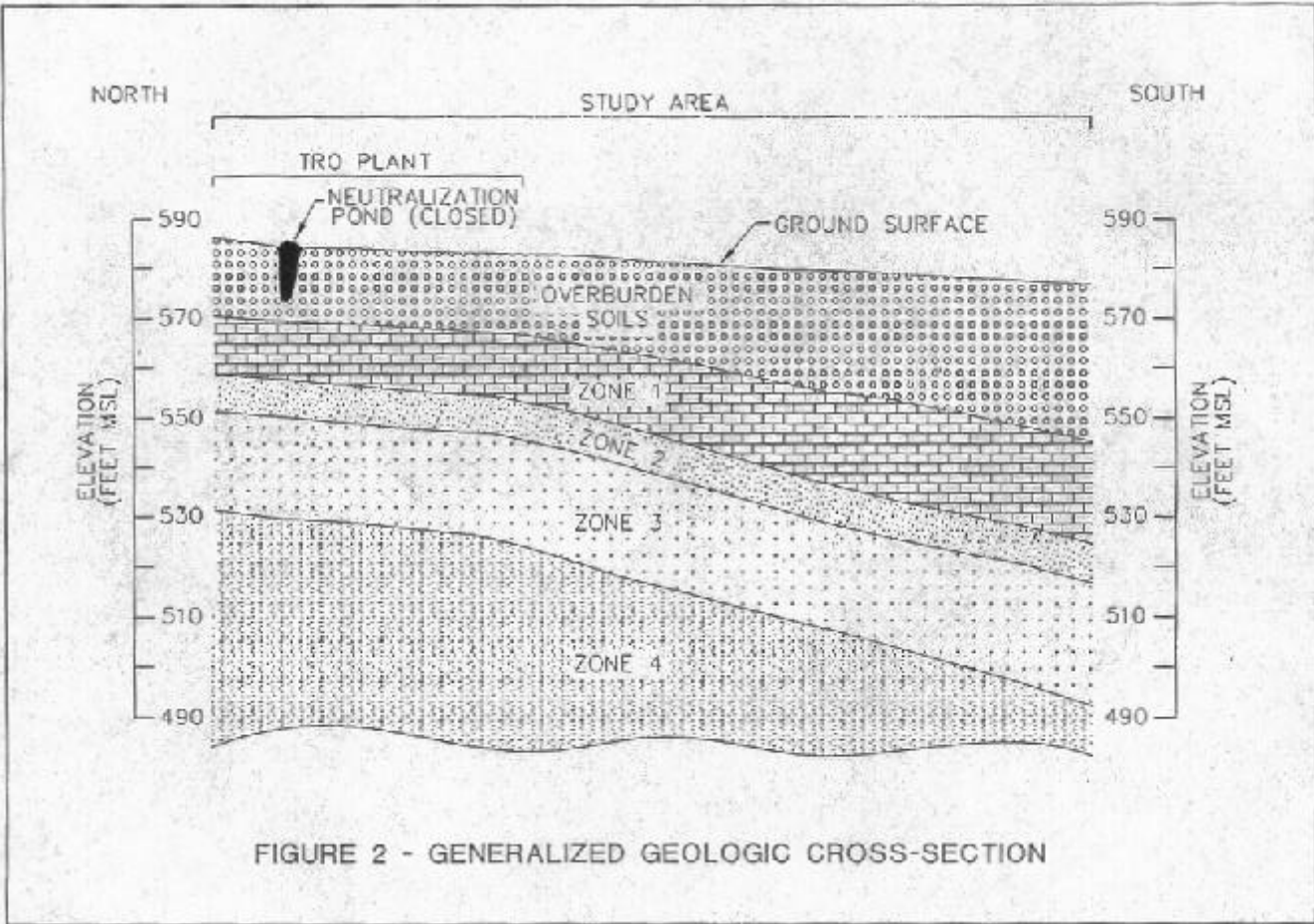
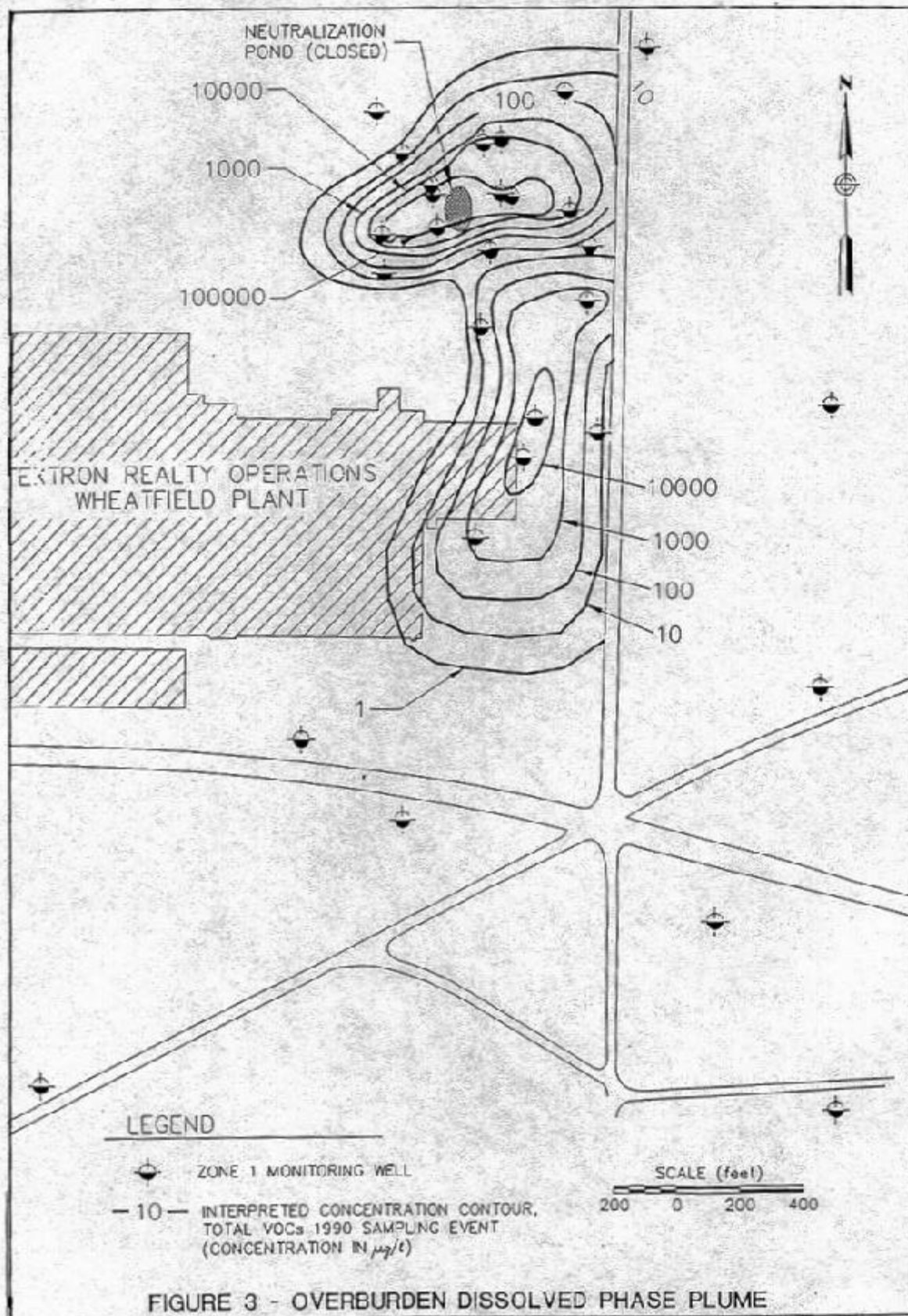


FIGURE 2 - GENERALIZED GEOLOGIC CROSS-SECTION



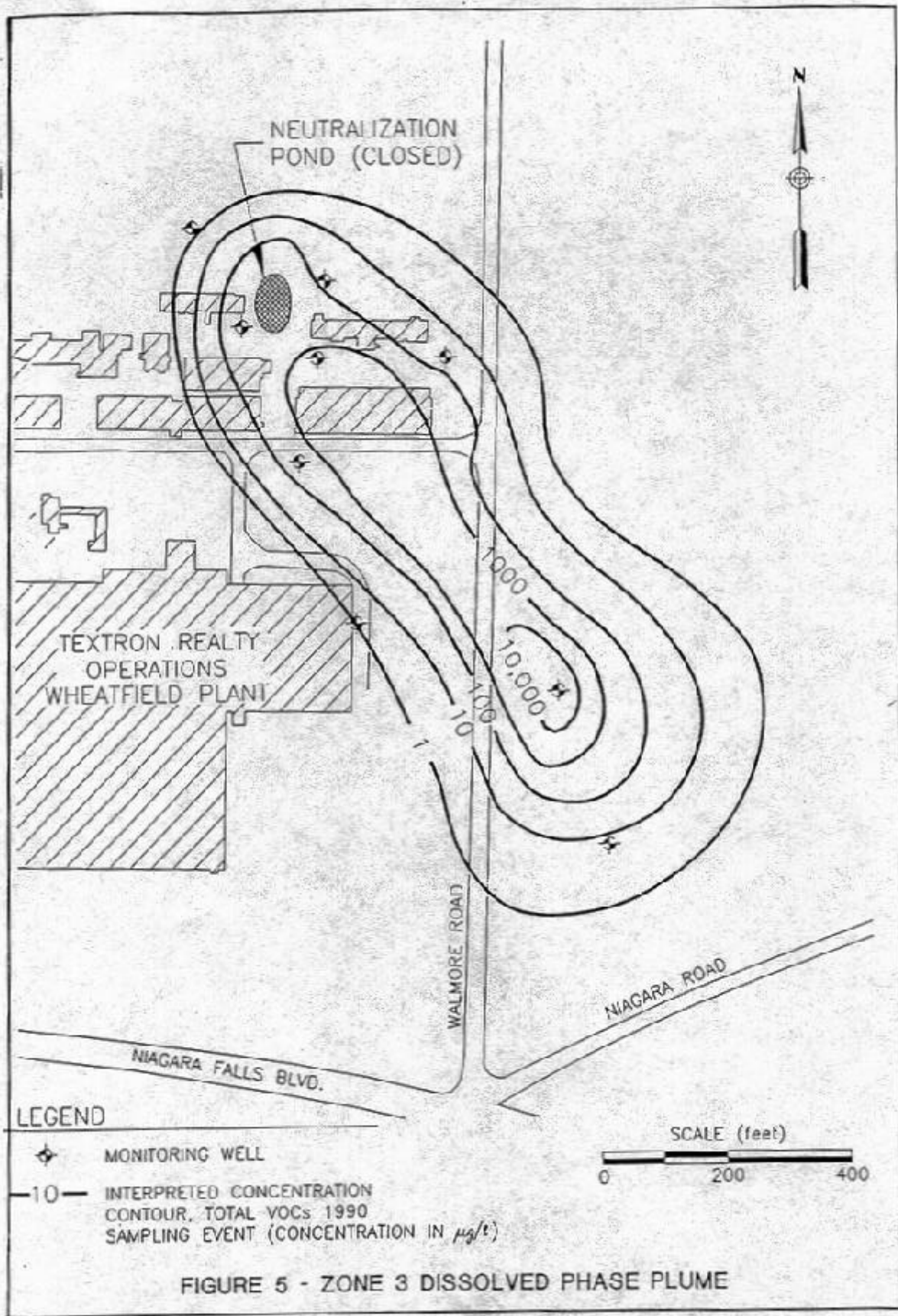


FIGURE 5 - ZONE 3 DISSOLVED PHASE PLUME

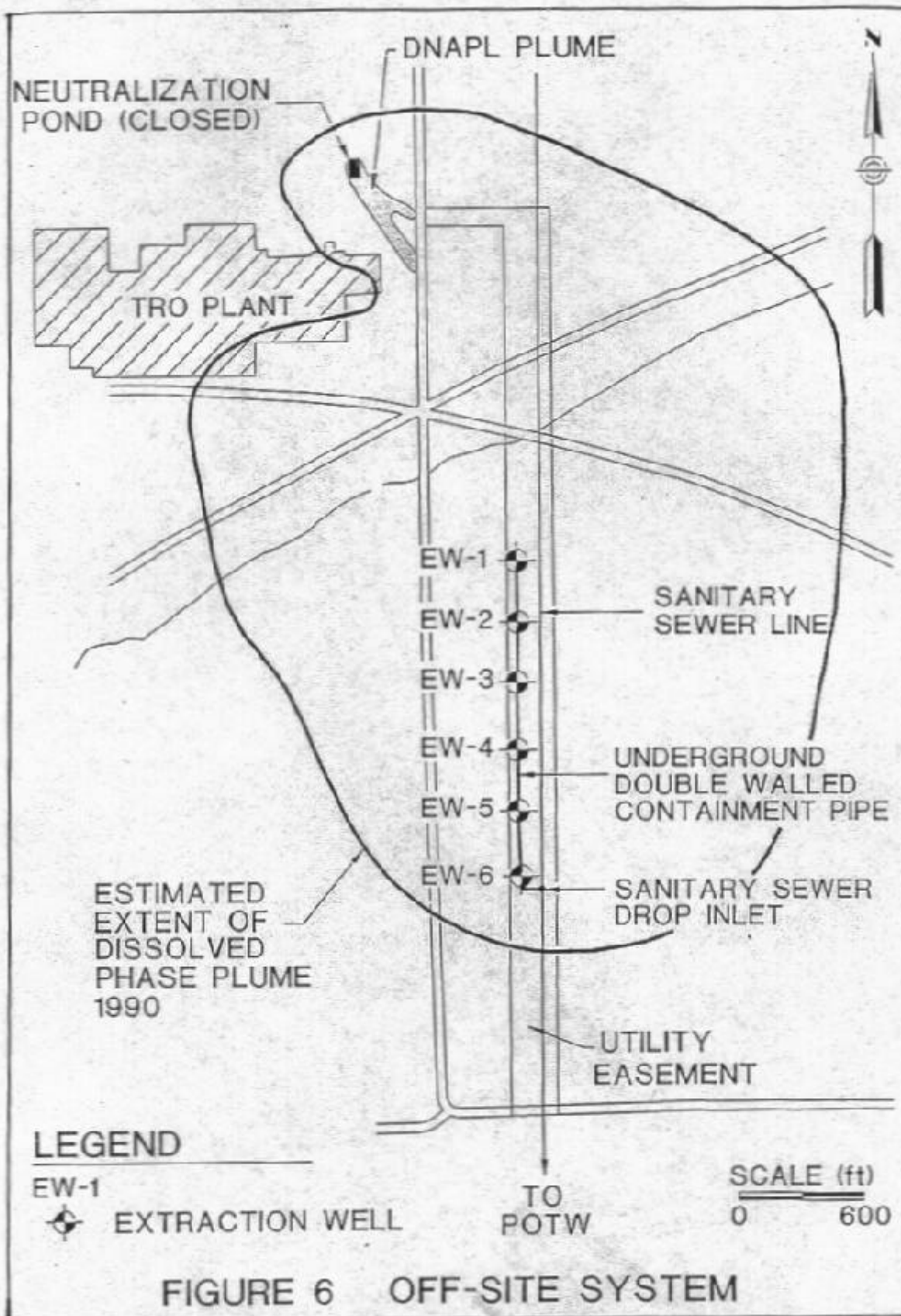
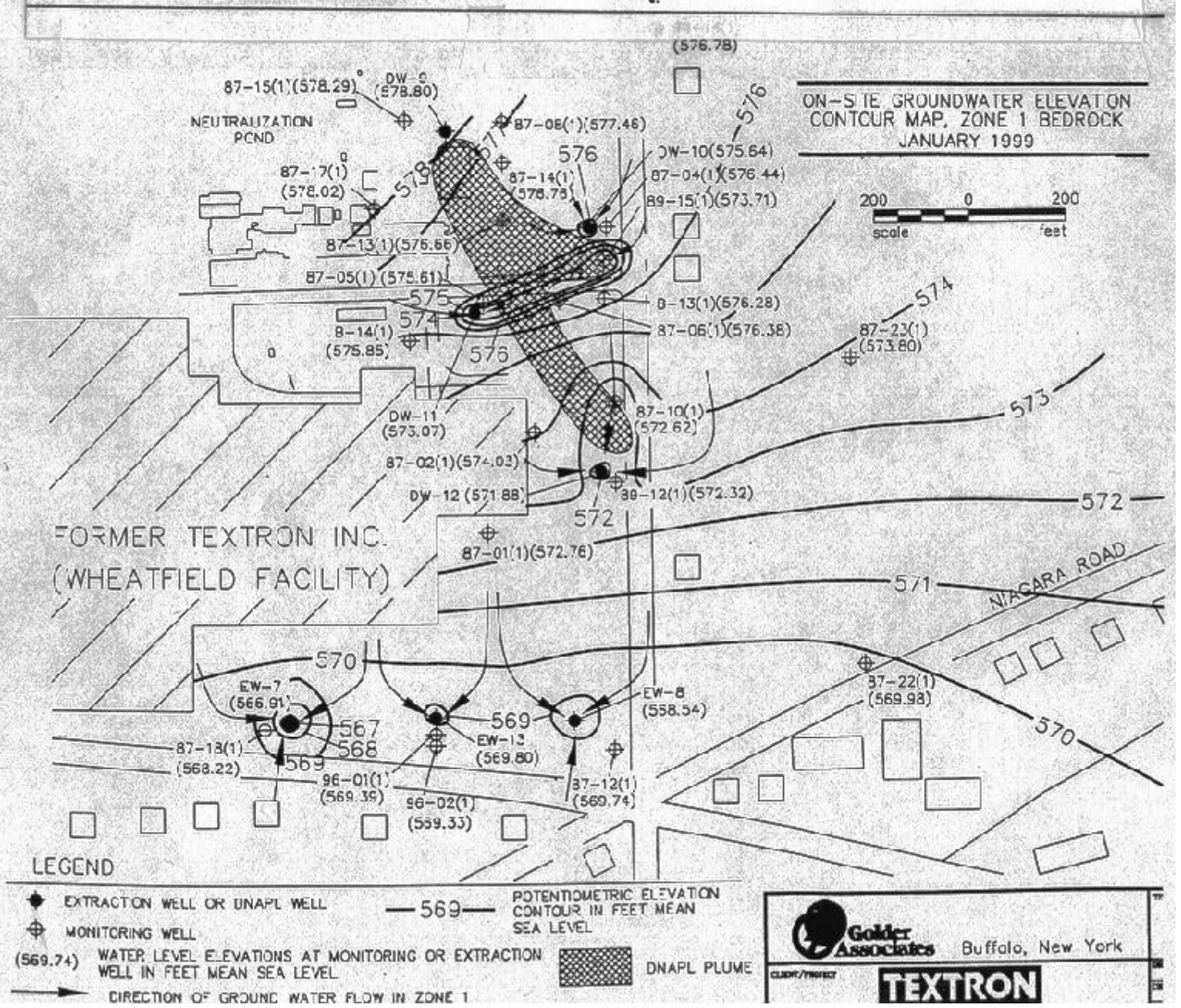
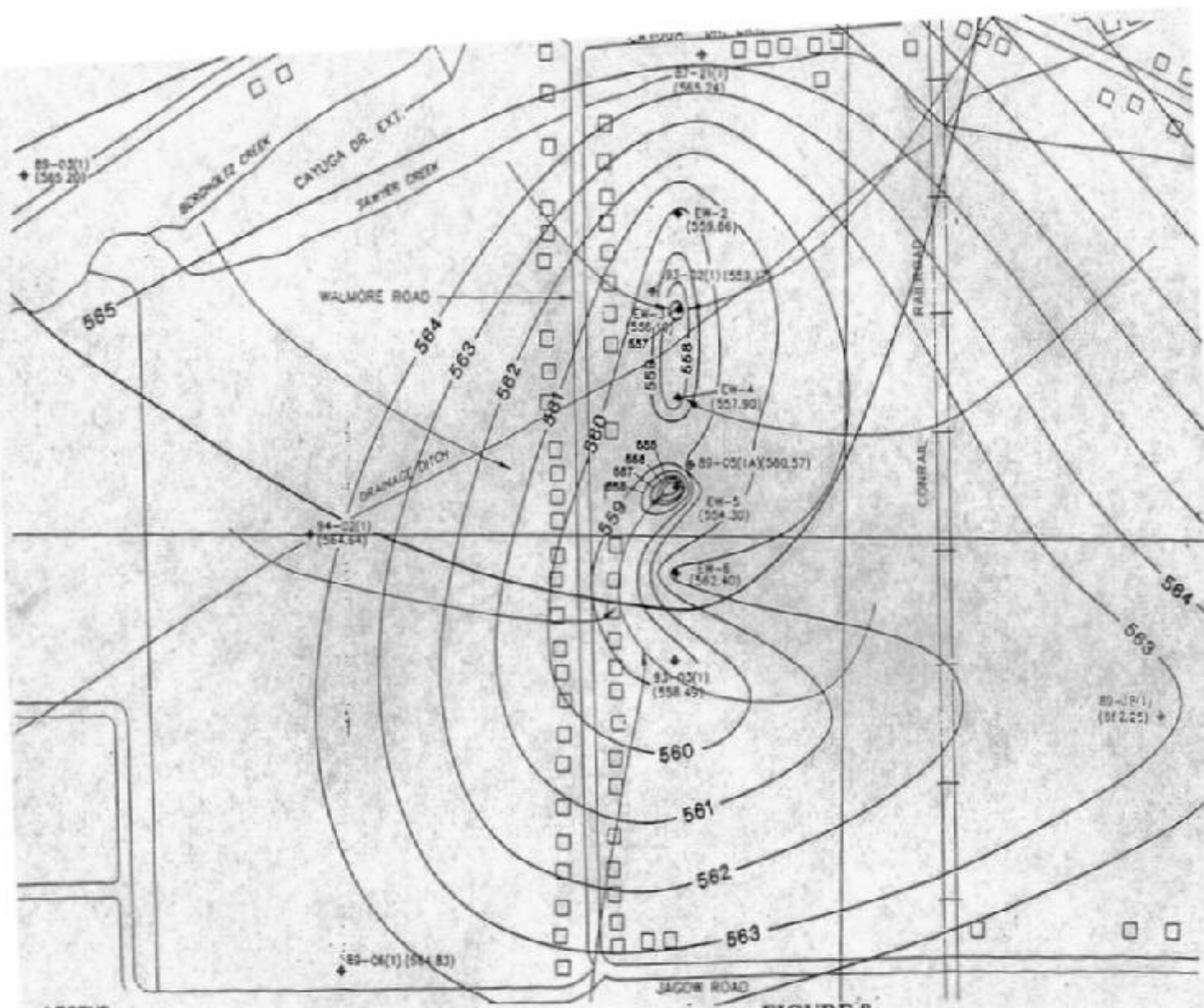


FIGURE 6 OFF-SITE SYSTEM

FIGURE 7 - ON-SITE EXTRACTION SYSTEM LOCATION





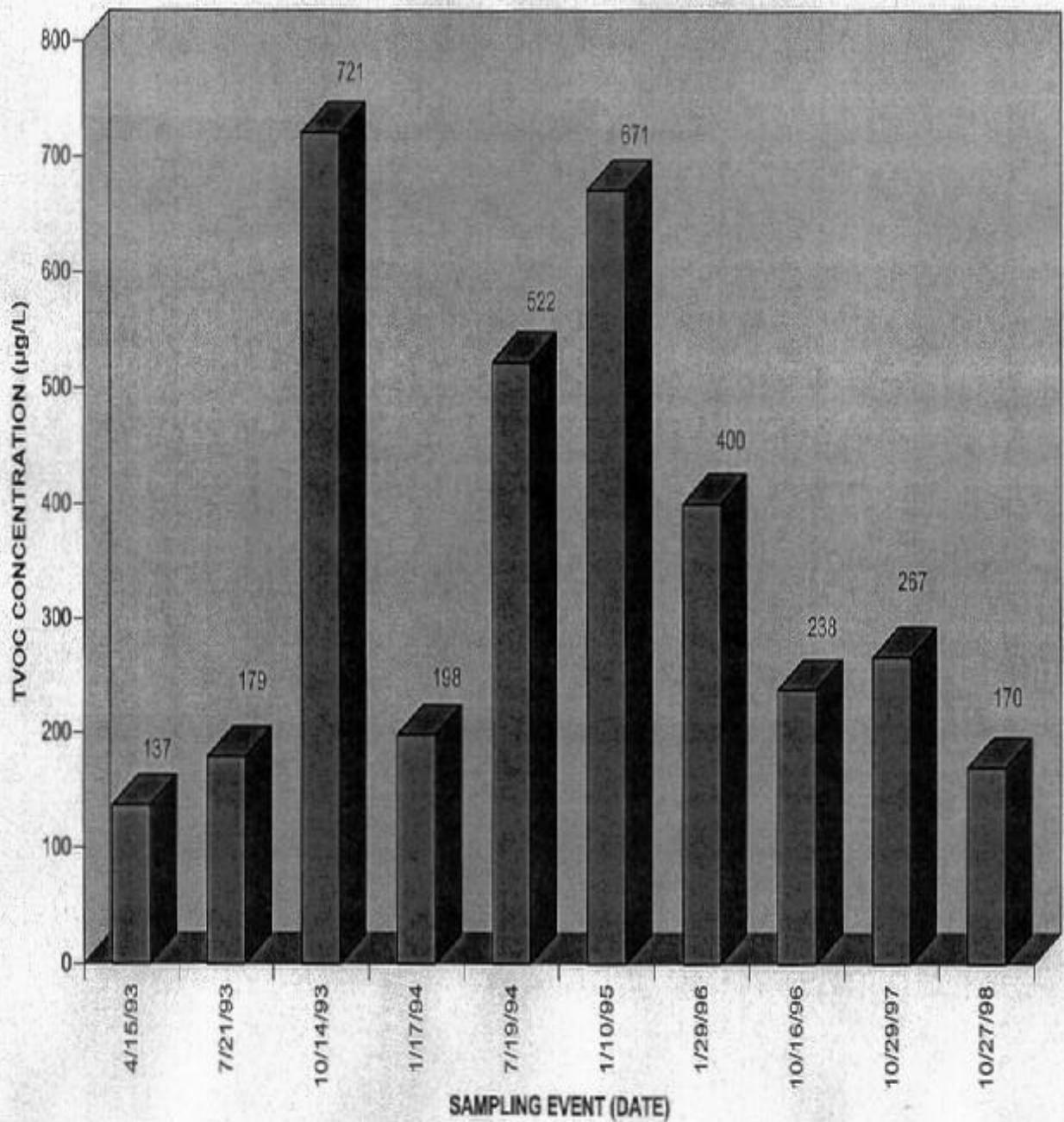
LEGEND

- ◆ EXTRACTION WELL
- ◇ MONITORING WELL
- 569 — POTENTIOMETRIC ELEVATION CONTOUR IN FEET MEAN SEA LEVEL
- WATER LEVEL ELEVATIONS AT MONITORING OR EXTRACTION WELLS IN FEET MEAN SEA LEVEL
- DIRECTION OF GROUND WATER FLOW IN ZONE 1

FIGURE 8
OFF-SITE GROUNDWATER ELEVATION
CONTOUR MAP, ZONE 1 BEDROCK
OCTOBER 1996

FIGURE 4
TVOC CONCENTRATIONS VS. TIME
EXTRACTION WELL EW-4

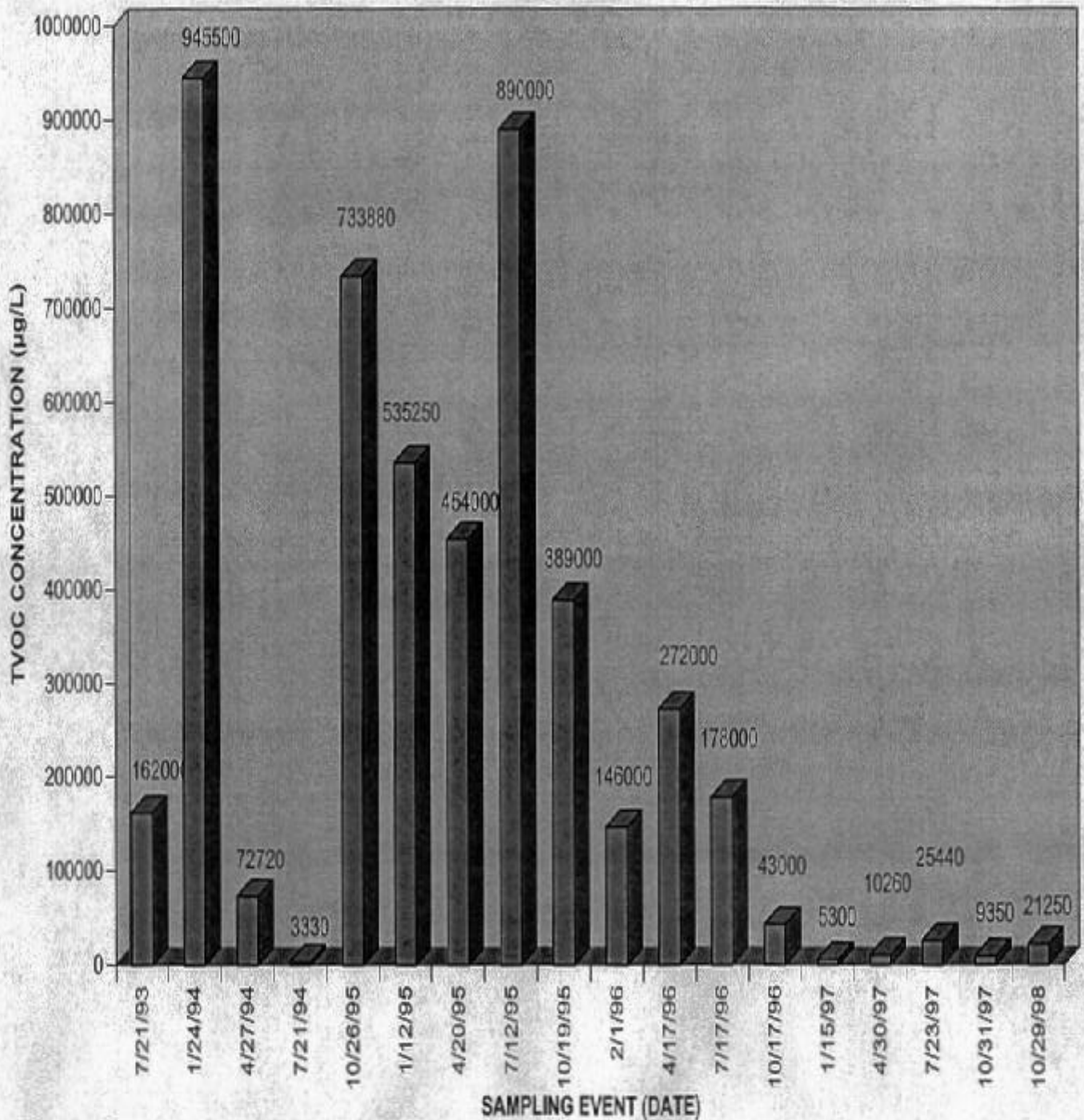
Off-site



TVOC = Total Volatile Organic Compounds Detected

FIGURE 2
TVOC CONCENTRATIONS VS. TIME
MONITORING WELL 89-15(1)

On-site



TVOC = Total Volatile Organic Compounds Detected

