

US EPA ARCHIVE DOCUMENT



EPA's BEACH Report: Delaware 2008 Swimming Season

May 2009

Introduction

The BEACH Act of 2000 requires that coastal and Great Lakes states and territories report to EPA on beach monitoring and notification data for their coastal recreation waters.

The BEACH Act defines coastal recreation waters as the Great Lakes and coastal waters (including coastal estuaries) that states, territories, and authorized tribes officially recognize or designate for swimming, bathing, surfing, or similar activities in the water.

This fact sheet summarizes beach monitoring and notification data submitted to EPA by the State of Delaware for the 2008 swimming season.

Figure 1. Delaware coastal counties.

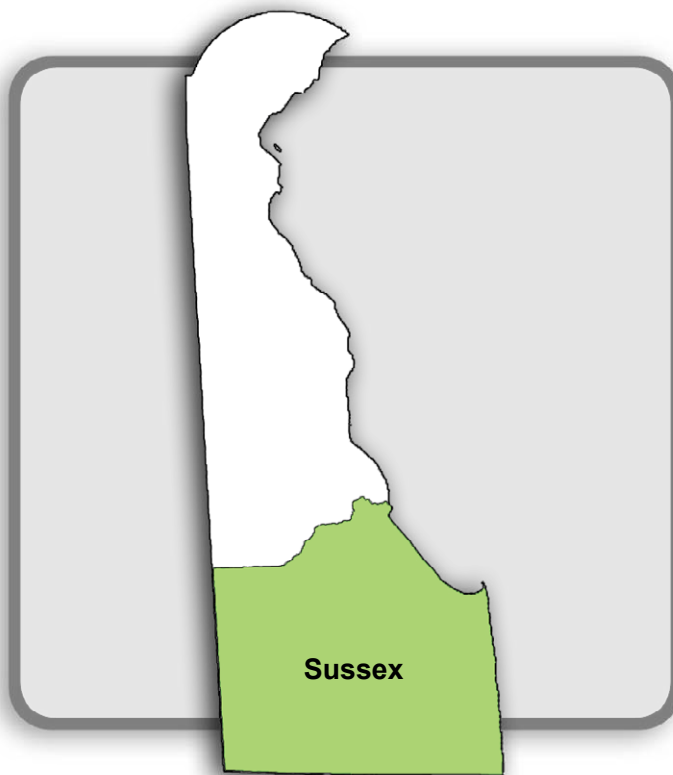


Table 1. Breakdown of monitored and unmonitored coastal beaches by county for 2008.

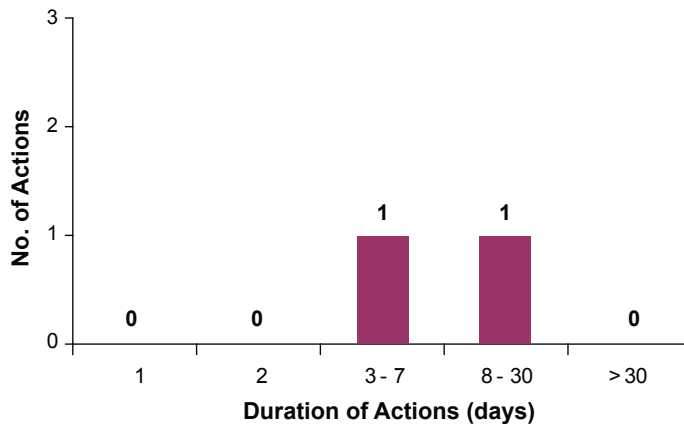
County	Total Beaches	Monitored	Not Monitored
SUSSEX	21	21	0
TOTALS	21	21	0

2008 Summary Results

How many notification actions were reported and how long were they?

When water quality standards are exceeded at a particular beach, Delaware's approach is to issue a beach advisory that warns people to avoid contact with the water. Two monitored beaches had an advisory issued during the 2008 swimming season. Figure 2 presents a full breakdown of notification action durations.

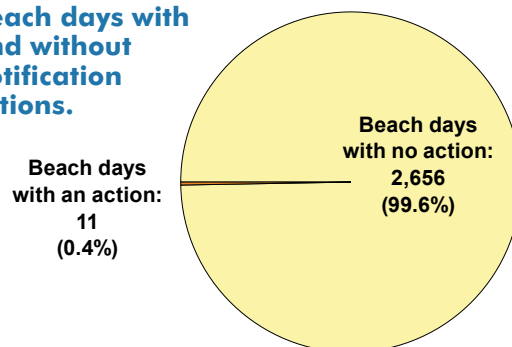
Figure 2: Beach notification actions by duration.



What percentage of days were beaches under a notification action?

For Delaware's 2008 swimming season, actions were reported about 0.4 percent of the time (Figure 3).

Figure 3: Beach days with and without notification actions.



How do 2008 results compare to previous years?

Table 2 compares 2008 notification action data with monitored beach data from previous years.

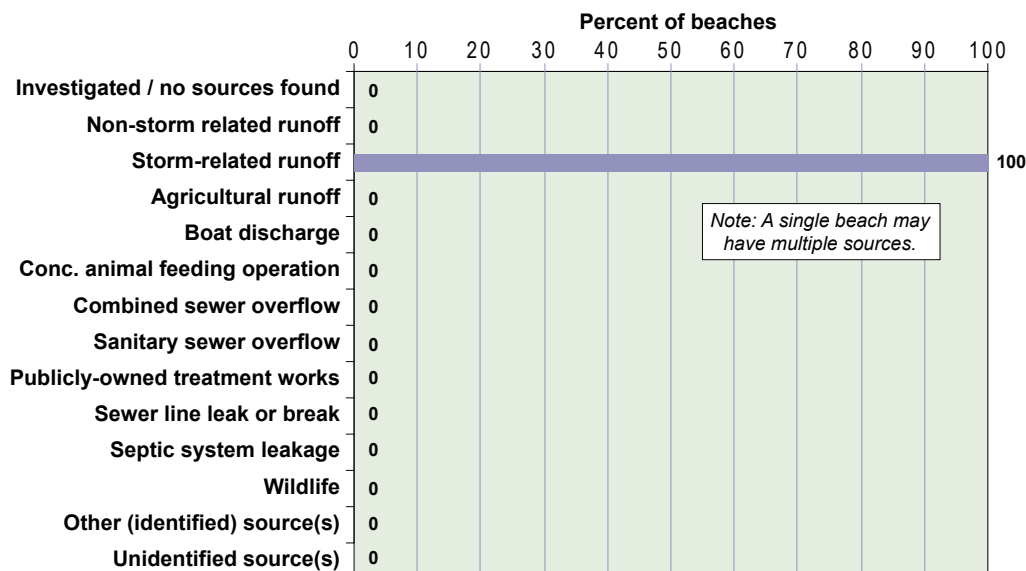
Table 2. Beach notification actions, 2006-2008.

	2006	2007	2008
Number of monitored beaches	22	21	21
Number of beaches affected by notification actions	0	2	2
Percentage of beaches affected by notification actions	0%	10%	9%
Percentage of beach days affected by notification actions	0%	<1%	<1%

What pollution sources possibly affect investigated monitored beaches?

Figure 4 displays possible sources of pollution affecting Delaware's Bay beaches. In 2008, storm-related runoff was identified as the only source.

Figure 4: Percent of investigated monitored beaches affected by possible pollution sources (21 beaches).



For More Information

For general information about beaches:
www.epa.gov/beaches/

For information about beaches in Delaware:
www.dnrec.state.de.us/dnreceis/DIV_Water/Apps/RecWater/ASP/RecWaterPublic.asp