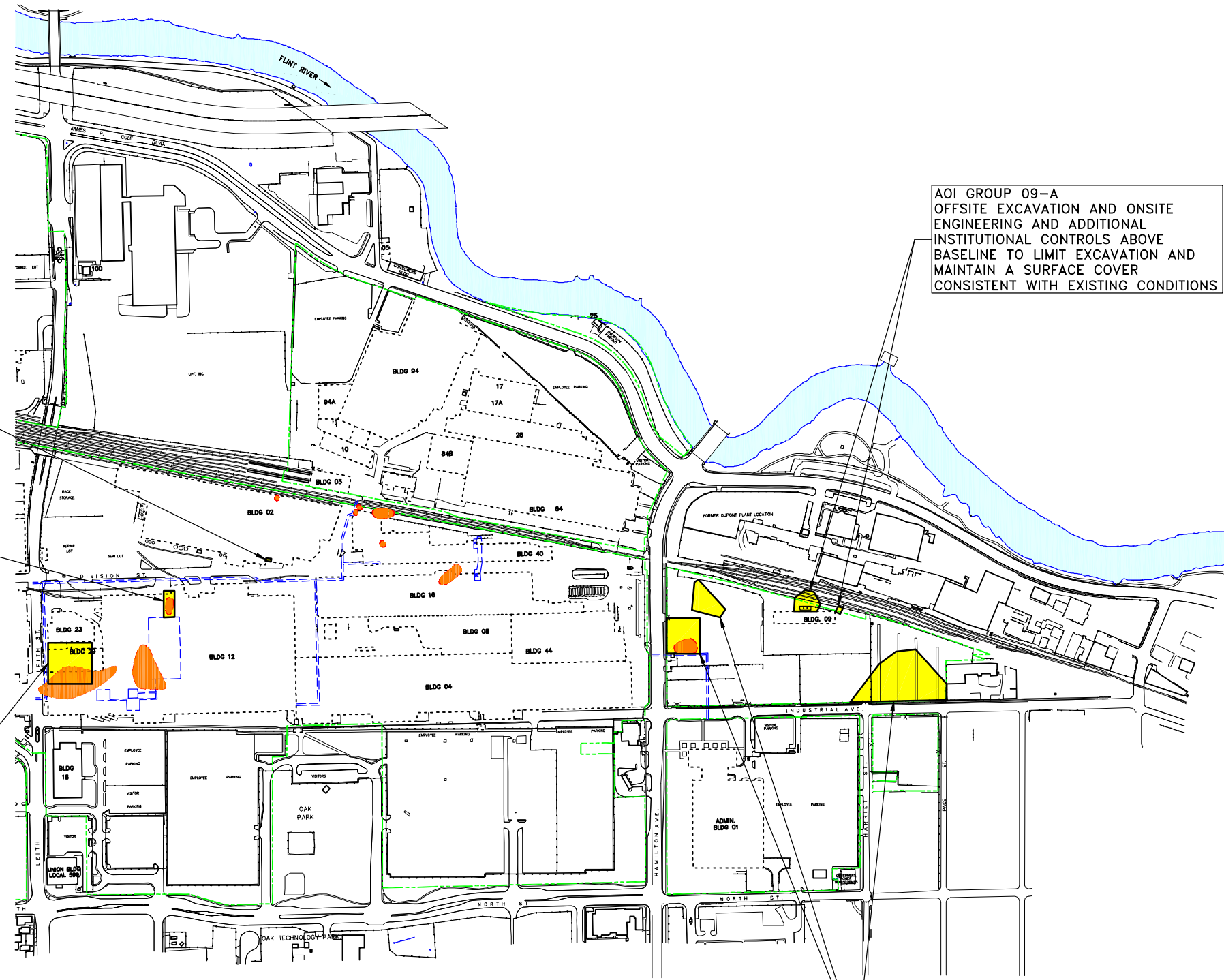


US EPA ARCHIVE DOCUMENT

CITY: SYRACUSE DIV/GRP: 141 DB: G. STOWELL, FORAKER LD: GMS PIC: L. MCBURNEY PM: C. PETERS TM: D. KAIDING LVR: ON: OFF: REF: PROPERTY: PREVIOUS: IS: HD: BUILDING: MAP: OBS
 GAENVCADSYRACUSE/ACT/10000001/5100/DWG/SSOIL IMPACT/64410801.DWG LAYOUT: 1 SAVED: 4/23/2010 1:37 PM ACADVER: 17.08 (LMS TECH) PAGESETUP: C:\D2B-PDF PLOTSTYLETABLE: PLT\FULL.CTB PLOTTED: 4/23/2010 1:37 PM BY: FORAKER, LYDIA
 XREFS: IMAGES: PROJECTNAME: -



AOI GROUP 02-C
 ENGINEERING AND ADDITIONAL
 INSTITUTIONAL CONTROLS ABOVE
 BASELINE TO LIMIT EXCAVATION
 AND MAINTAIN A SURFACE COVER
 CONSISTENT WITH EXISTING
 CONDITIONS

AOI GROUP 12-A
 ENGINEERING AND ADDITIONAL
 INSTITUTIONAL CONTROLS ABOVE
 BASELINE TO LIMIT EXCAVATION,
 MAINTAIN A SURFACE COVER
 CONSISTENT WITH EXISTING
 CONDITIONS

AOI GROUP 29-A
 ENGINEERING AND ADDITIONAL
 INSTITUTIONAL CONTROLS ABOVE
 BASELINE TO LIMIT EXCAVATION
 AND MAINTAIN A SURFACE COVER
 CONSISTENT WITH EXISTING
 CONDITIONS

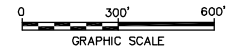
AOI GROUP 09-A
 OFFSITE EXCAVATION AND ONSITE
 ENGINEERING AND ADDITIONAL
 INSTITUTIONAL CONTROLS ABOVE
 BASELINE TO LIMIT EXCAVATION AND
 MAINTAIN A SURFACE COVER
 CONSISTENT WITH EXISTING CONDITIONS

AOI GROUP 09-B
 ENGINEERING AND ADDITIONAL
 INSTITUTIONAL CONTROLS ABOVE
 BASELINE TO LIMIT EXCAVATION AND
 MAINTAIN A SURFACE COVER
 CONSISTENT WITH EXISTING CONDITIONS



- LEGEND:**
- PROPERTY BOUNDARY
 - DEMOLISHED BUILDING
 - ESTIMATED CURRENT LIMITS OF MEASUREABLE LNAPL PLUMES
 - AREAS OF IMPACTED SOIL

- NOTES:**
1. BASE MAP INFORMATION FROM A SURVEY BY BMJ INC., DATED APRIL 2001, AT A SCALE OF 1:100.
 2. ALL LOCATIONS ARE APPROXIMATE.
 3. BASELINE INSTITUTIONAL CONTROL FOR ENTIRE SITE INCLUDES DEED RESTRICTION LIMITING GROUNDWATER AND PROPERTY USE.



GENERAL MOTORS CORPORATION
 NAO FLINT OPERATIONS SITE - FLINT, MICHIGAN

AREAS OF SOIL IMPACT - SOUTHEND




FIGURE
4