US EPA ARCHIVE DOCUMENT

United States Environmental Protection Agency

2015

EJ Screening Report for the Clean Power Plan: Federal Plan Requirements

7/30/2015

Contents

Executive Summary 4
About the Data 5
Study Area Data 11
State Demographic Summary 12
Study Area National Percentiles 60
Statistical Summary 105
Category Total and T-Tests 106
Spearman Correlation Coefficients 114
Percentile Summary Statistics 115
Maps and Charts 116
Meaningful Involvement Summary 123

US EPA ARCHIVE DOCUMENT

US EPA ARCHIVE DOCUMENT

U.S. Environmental Protection Agency
Environmental Justice Screening Report

Proposed Federal Plan Requirements for Greenhouse Gas Emissions from Electric Utility Generating Units Constructed on or Before January 8, 2014; Model Trading Rules

Docket: EPA–HQ–OAR–2015–0199

Office of Air and Radiation,
Office of Air Quality Planning and Standards
Research Triangle Park, NC 27711

Executive Summary

This screening report is a companion piece to the proposed federal plan for the Clean Power Plan. In the proposed federal plan the EPA has designed an integrative approach that helps to ensure that vulnerable communities are not disproportionately impacted by this rulemaking.[1] The proximity analysis that is outlined in this screening report provides information that the agency can use in a variety of ways to help to ensure that this rulemaking will not have disproportionate impacts on vulnerable communities. The EPA will be using this information as we engage with communities throughout the comment period and encourage communities to use it as well as they engage with the agency, as we help low-income communities access energy efficiency (EE)/ renewable energy (RE) and financial assistance programs and as the agency assesses the impacts of federal plans on potentially overburdened communities.

As outlined in the proposed federal plan in the Community and Environmental Justice Considerations section (IX) and in the Executive Order 12898 section (XII.J) the proximity analysis included in this report provides detailed demographic information on the communities located within a 3-mile radius of each affected power plant within the United States.[2] The analysis shows a higher percentage of minority and low-income communities living near power plants than national averages. It is important to note that the impacts of power plant emissions are not limited to a 3-mile radius and the impacts of both potential increases and decreases in power plant emissions can be felt many miles away. The actions that the agency outlines in the final Clean Power Plan were developed in part as a result of the extensive outreach that the agency conducted with communities and other stakeholders throughout the rulemaking process. The EPA recommends that readers of this document also review the Community and Environmental Justice Considerations section of the proposed federal plan. A copy of the rulemaking is available at: www.epa.gov/cleanpowerplan.

US EPA ARCHIVE DOCUMENT

[1] The agency uses "vulnerable" and "overburdened" communities to refer to low-income, minority communities, and indigenous communities.

[2] The proximity analysis was conducted using the EPA's environmental justice mapping and screening tool, EJSCREEN.

EPA United States Environmental Protection Agency

About the Data

US EPA ARCHIVE DOCUMENT

EJSCREEN

The data presented in this report are from the EPA tool EJSCREEN (www2.epa.gov/ejscreen). EJSCREEN is an environmental justice screening and mapping tool that utilizes standard and nationally-consistent data to highlight places that may have higher environmental burdens and vulnerable populations. The tool offers a variety of powerful data and mapping capabilities that enable users to access environmental and demographic information, at high geographic resolution, across the entire country; displayed in color-coded maps and standard data reports. These maps and reports show how a selected location compares to the rest of the nation, EPA region, or state. The tool also combines environmental and demographic indicators to create EJ indexes.

An EJ Index is a way of combining demographic information with a single environmental indicator – such as proximity to traffic – that can help identify communities that may have a high combination of environmental burdens and vulnerable populations.

EJSCREEN is a pre-decisional screening tool, and was not designed to be the basis for agency decision-making or determinations regarding the existence or absence of EJ concerns. It also should not be used to identify or label an area as an "EJ Community." Instead, EJSCREEN is designed as a starting point, to highlight the extent to which certain locations may be candidates for further review or outreach. EJSCREEN's initial results should be supplemented with additional information and local knowledge whenever appropriate, for a more complete picture of a location. Additional considerations and data, such as national, regional, or local information and concerns, along with appropriate analysis, should form the basis for any decisions.

Caveats and Limitations of EJSCREEN

EJSCREEN, as a screening tool, is more limited than a detailed analysis in two key ways. First, it has data on only some of the relevant issues, and second, there is uncertainty in the data it does have. It is important to understand each of these limitations.

The first limitation arises because a screening tool cannot capture all the relevant issues that should be considered (e.g., other local environmental concerns). Any national screening tool must balance a desire for data quality and national coverage against the goal of including as many important environmental factors as feasible given resource constraints. Many environmental concerns are not yet included in comprehensive, nationwide databases. For example, data on environmental factors such as local drinking water quality and indoor air quality were not available with adequate quality, coverage and/or resolution to be included in this national screening tool. EJSCREEN cannot provide data on every environmental impact and demographic factor that may be important to any location.

The second important limitation is that EJSCREEN relies on demographic and environmental estimates that involve substantial uncertainty. This is especially true when looking at a small geographic area, such as a single Census block group. A single block group is often small and has uncertain estimates. A buffer that is roughly the same size as a block group or smaller will introduce additional uncertainty because it has to approximate the locations of residences. Therefore, it is typically very useful to summarize EJSCREEN data for a larger area, covering several block groups, in what is called a "buffer" or "study area" report, as explained in the EJSCREEN technical documentation. There is a tradeoff between resolution and precision: Detailed maps at high resolution can suggest the presence of a local "hotpot," but are uncertain. Estimates based on larger areas will provide more confidence and precision, but may overlook local "hotpots" if not supplemented with detailed maps.

US EPA ARCHIVE DOCUMENT

The demographic estimates, such as percent low-income, come from the American Community Survey (ACS) from the United States Census Bureau. The ACS is comprised of surveys, not a full census of all households. This means the Census Bureau may estimate that a block group is 30% low-income, for example, but it might actually be 20% or 40% in some cases (see Appendix B in the EJSCREEN technical documentation for a discussion of uncertainty in demographics).

Related to the issue of uncertainty is that the environmental indicators are only screening-level proxies for actual exposures or health risks. This is particularly true for the proximity indicators, for example. Even for the indicators that directly estimate risks or hazards, as with the air toxics cancer risk indicator, estimates have substantial uncertainty because emissions, ambient levels in the air, exposure of individuals, and toxicity are uncertain. Brief details are provided on each environmental indicator below with the EJSCREEN technical documentation having full discussion on each.

In summary, as with any screening tool, the indicators in EJSCREEN cannot address all the considerations that may be relevant to a given situation, they are often only a screening-level proxy for a given issue, and in any case, there is significant uncertainty involved, particularly for a single block group. For these types of reasons, among others, it generally is not appropriate to rely on any screening tool as the basis for a key decision. It is often very useful to obtain information on other issues not included in EJSCREEN, updated information when available, as well as local knowledge, data, and concerns.

Demographic Index

The Demographic Index in EJSCREEN is created using the two demographic factors that were explicitly named in E.O. 12898, low-income and minority. For each Census block group, these two factors are simply averaged together.

Demographic Index = (% minority + % low-income) / 2

EJ Index

The EJ index is a combination of environmental and demographic information. The environmental portion of the EJ index is drawn directly from the environmental indicators and the demographic information from the demographic indicators above.

To calculate a single EJ Index, EJSCREEN combines a single environmental indicator with demographic information. It considers the extent to which the local demographics are above the national average. It does this by looking at the difference between the demographic composition of the block group, as measured by the Demographic Index, and the national average (which is approximately 35%). It also considers the population of the block group.

Mathematically, the EJ Index is constructed as the product of three items, multiplied together as follows:

EJ Index =

(Environmental Indicator)
X (Demographic Index for Block Group –Demog. Index for US)
X (Population count for Block Group)

US EPA ARCHIVE DOCUMENT

Note that the EJ Index raw value itself is not reported in EJSCREEN reports – it is reported in percentile terms, to make the results easier to interpret. If one is calculating the actual raw values using the formula, the EJ Index value can be a positive or negative number. A positive number occurs where the local Demographic Index is above the US average, and this means the location adds to any excess in environmental indicator values among the specified populations (minority and low-income) nationwide. A positive number increases the difference between groups by adding net environmental indicator points to the specified populations. A negative value occurs where the local Demographic Index is below the US average, and it means the location offsets the other locations, reducing any excess in nationwide average environmental indicator values among minority and low-income populations relative to others. Most EJSCREEN users will not work directly with EJ Index raw values, however, positive raw values for an EJ Index will be presented as higher percentiles and negative raw values will appear as lower percentiles. Further discussion can be found in the EJSCREEN technical documentation.

Demographic Indicators[1]

Percent Minority
The number or percent of individuals in a block group who list their racial status as a race other than white alone and/or list their ethnicity as Hispanic or Latino. That is, all people other than non-Hispanic white-alone individuals. The word "alone" in this case indicates that the person is of a single race, since multiracial individuals are tabulated in another category – a non-Hispanic individual who is half white and half American Indian would be counted as a minority by this definition.

Percent Low Income
The number or percent of a block group's population in households where the household income is less than or equal to twice the federal "poverty level."

Percent Less than High School
The number or percent of people age 25 or older in a block group whose education is short of a high school diploma.

Percent Linguistic Isolation
The number or percent of people in a block group living in linguistically isolated households. A household in which all members age 14 years and over speak a non-English language and also speak English less than "very well" (have difficulty with English) is linguistically isolated.

Percent Under Age 5
The number or percent of people in a block group under the age of 5.

Percent Over Age 64
The number or percent of people in a block group over the age of 64.

[1] At this time, data is not available for Puerto Rico, US Virgin Islands and territories.

US EPA ARCHIVE DOCUMENT

Environmental Indicators

Key Medium	Indicator	Details	Source	Data Year
Air	NATA air toxics cancer risk	Lifetime cancer risk from inhalation of air toxics	NATA update pending	
Air	NATA neurological hazard index	Air toxics neurological hazard index (ratio of exposure concentration to health-based reference concentration)		
Air	NATA respiratory hazard index	Air toxics respiratory hazard index (ratio of exposure concentration to health-based reference concentration)		
Air	NATA diesel PM	Diesel particulate matter level in air, µg/m³		
Air	Particulate matter	$PM_{2.5}$ levels in air, µg/m³ annual avg. (2011)	EPA, OAR (fusion of model and monitor data). For methods, see http://www.epa.gov/esd/land-sci/lcb/lcb_faqsd.html	2011
Air	Ozone	Ozone summer seasonal avg. of daily maximum 8-hour concentration in air in parts per billion (2011)	EPA, OAR (fusion of model and monitor data). For methods, http://www.epa.gov/esd/land-sci/lcb/lcb_faqsd.html	2011
Air/other	Traffic proximity and volume	Count of vehicles (AADT, avg. annual daily traffic) at major roads within 500 meters, divided by distance in meters (not km)	Calculated from 2011 U.S. DOT traffic data, retrieved 4/2012 http://www.rita.dot.gov/bts/sites/rita.dot.gov.bts/files/publications/national_transportation_atlas_database/2011/index.html	2011
Dust/ lead paint	Lead paint indicator	Percent of housing units built pre-1960, as indicator of potential lead paint exposure	Calculated based on Census/ACS data, retrieved 2014 http://www2.census.gov/acs2012_5yr/summaryfile/	2008-2012
Waste/ air/ water	Proximity to Risk Management Plan (RMP) sites	Count of RMP (potential chemical accident management plan) facilities within 5 km (or nearest one beyond 5 km), each divided by distance in kilometers	Calculated from EPA RMP database, retrieved 11/2013 http://www.rtknet.org/db/rmp	2013
Waste/ air/ water	Proximity to Hazardous waste Treatment, Storage and Disposal Facilities (TSDFs)	Count of TSDFs (hazardous waste management facilities) within 5 km (or nearest beyond 5 km), each divided by distance in kilometers	Calculated from EPA RCRAInfo database, retrieved 11/2013 http://www.epa.gov/enviro/facts/rcrainfo/search.html	2013
Waste/ air/ water	Proximity to National Priorities List (NPL) sites, Superfund program	Count of proposed or listed NPL sites within 5 km (or nearest one beyond 5 km), each divided by distance in kilometers	Calculated from EPA CERCLIS database, retrieved 11/12/2013 http://cumulis.epa.gov/supercpad/cursites/srchsites.cfm	2013
Water	Proximity to major direct water dischargers, National Pollutant Discharge Elimination System (NPDES)	Count of NPDES major direct water discharger facilities within 5 km (or nearest one beyond 5 km), each divided by distance in kilometers	Calculated from EPA PCS/ICIS database, retrieved 12/2013 http://www.epa.gov/enviro/facts/pcs-icis/search.html	2013

Note: EJSCREEN's EJ Indexes also include demographic information that is obtained from the U.S. Census Bureau's American Community Survey (ACS). The 2015 version of EJSCREEN includes 2008-2012 ACS 5-year summary file data, which is based on 2010 Census boundaries.

US EPA ARCHIVE DOCUMENT

EJSCREEN Summary Statistics

Environmental Indicator	Missing	Minimum	25%ile	50%ile (median)	*Pop. Mean*	75%ile	80%ile	90%ile	95%ile	99%ile
PM 2.5	1664	4.3	8.8	9.9	*9.8*	11	11	12	12	13
Ozone	1664	25	42	46	*46*	51	51	54	57	66
NATA DPM										
NATA cancer risk										
NATA respiratory HI										
NATA neurological HI										
% pre-1960 (lead paint)	0	0.00	0.05	0.21	*0.30*	0.50	0.59	0.77	0.87	0.96
Proximity Traffic	253	0.00	11	35	110	100	130	250	430	1,200
Proximity NPL	0	0.00	0.02	0.05	*0.10*	0.10	0.12	0.19	0.31	0.88
Proximity RMP	0	0.00	0.08	0.14	0.31	0.30	0.39	0.76	1.2	2.4
Proximity TSDF	0	0.00	0.01	0.02	*0.05*	0.05	0.07	0.11	0.18	0.53
Proximity NPDES	0	0.00	0.08	0.13	0.25	0.24	0.30	0.55	0.89	1.9

Note: Population percentiles (and means) are shown, not block group percentiles (or means), so 80%ile means 80% of the population has a lower (or exactly tied) block group score. Values in table have been rounded to two significant digits, except for PM, ozone, and DPM, which use three significant digits. Numbers may differ slightly from those in EJSCREEN reports. Summary statistics for a given environmental factor exclude block groups where that environmental indicator was not available (missing).

Demographic Indicator	Missing	Minimum	25%ile	50%ile (median)	*Pop. mean*	75%ile	80%ile	90%ile	95%ile	99%ile
Demographic index	0	0	17%	29%	*35%*	50%	57%	71%	80%	90%
% low-income	0	0	17%	30%	*34%*	48%	53%	65%	74%	87%
% minority	0	0	9%	26%	*36%*	60%	69%	89%	96%	100%
% less than high school	0	0	5%	11%	*14%*	21%	24%	33%	42%	60%
% linguistic isolation	0	0	0%	1%	*5%*	6%	8%	16%	25%	44%
% under 5	0	0	4%	6%	*7%*	9%	10%	12%	14%	18%
% over 64	0	0	7%	12%	*13%*	17%	19%	23%	28%	44%
Supplementary demog. index	0	0	11%	16%	*18%*	24%	27%	34%	39%	47%

Note: Population percentiles (and means) are shown, not block group percentiles (or means), so 80%ile means 80% of the population has a lower (or exactly tied) block group value. Values in table have been rounded to an integer percentile 0-100. Numbers may differ slightly from those in EJSCREEN reports.

Study Area

"Study area" refers to the buffer applied around a geographic point. The buffer will aggregate appropriate portions of the intersecting block groups, weighted by population, to create a representative set of data for the entire buffer area, honoring variation and dispersion of the population in the block groups within it. For each indicator, the result is a population-weighted average, which equals the block group indicator values averaged over all residents who are estimated to be inside the buffer.

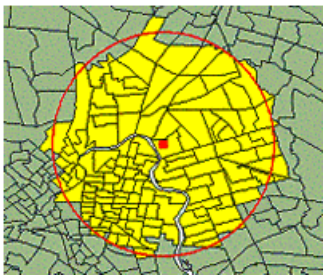

To gain a better understanding of the existing stationary sources and near-source populations, the EPA conducted a proximity analysis of study areas, each defined as the area within 3 miles of a given facility in the source category. A 3 mile study area/buffer is used for this national-level screening report given usage in other environmental justice literature and studies.[2] Study areas in close proximity to one another may result in overlapping buffers, thus the possibility of double counting near-source populations.

[2] U.S. GAO (Government Accountability Office). Demographics of People Living Near Waste Facilities. Washington DC: Government Printing Office; 1995.
Mohai, P., Saha, R. "Reassessing Racial and Socio-economic Disparities in Environmental Justice Research". Demography. 2006;43(2): 383–399.
Mennis, J. "Using Geographic Information Systems to Create and Analyze Statistical Surfaces of Populations and Risk for Environmental Justice Analysis". Social Science Quarterly, 2002;83(1):281-297.
Bullard, RD, Mohai, P., Wright, B., Saha, R., et al. Toxic Waste and Race at Twenty 1987-2007. United Church of Christ. March, 2007.

US EPA ARCHIVE DOCUMENT

EPA United States Environmental Protection Agency

Study Area Data

US EPA ARCHIVE DOCUMENT

United States Environmental Protection Agency

State Demographic Summary

State/ Tribe	# of Study Areas	Study Area Totals							State Averages					
		Population	Minority	Low Income	Linguistically Isolated	Less than HS Education	Under Age 5	Over Age 64	Minority	Low Income	Linguistically Isolated	Less than HS Education	Under Age 5	Over Age 64
AK	5	152,743	43%	26%	4%	9%	8%	7%	36%	26%	2%	8%	8%	8%
AL	21	86,658	57%	54%	1%	23%	6%	14%	33%	39%	1%	17%	6%	14%
AR	19	47,857	41%	49%	1%	19%	6%	14%	26%	42%	2%	17%	7%	14%
AZ	20	747,518	55%	45%	8%	20%	8%	8%	42%	37%	5%	15%	7%	14%
CA	77	5,345,885	65%	38%	12%	22%	7%	11%	60%	35%	10%	19%	7%	12%
CO	20	752,443	46%	44%	6%	19%	7%	10%	30%	30%	3%	10%	7%	11%
CT	12	788,671	58%	39%	11%	20%	6%	11%	29%	22%	5%	11%	6%	14%
DC	1	216,582	82%	37%	1%	16%	6%	12%	65%	32%	3%	12%	6%	11%
DE	5	202,712	61%	44%	2%	17%	7%	13%	35%	28%	2%	12%	6%	15%
FL	56	1,081,496	43%	42%	7%	16%	6%	14%	42%	37%	7%	14%	6%	17%
Fort Mojave	1	1,214	29%	33%	2%	21%	8%	16%	42%	37%	5%	15%	7%	14%
GA	18	109,922	36%	33%	2%	14%	7%	11%	44%	38%	3%	16%	7%	11%
HI	5	296,659	87%	26%	13%	14%	6%	16%	77%	25%	6%	10%	6%	14%
IA	21	291,685	16%	36%	2%	11%	6%	13%	11%	30%	2%	9%	7%	15%
ID	2	8,030	9%	39%	1%	9%	4%	12%	16%	39%	2%	11%	8%	13%
IL	25	961,517	68%	49%	13%	27%	7%	9%	36%	31%	5%	13%	6%	13%
IN	27	368,471	40%	48%	3%	20%	7%	13%	19%	34%	2%	13%	7%	13%
KS	19	241,307	50%	48%	7%	21%	8%	11%	22%	32%	2%	10%	7%	13%
KY	20	93,387	12%	38%	0%	17%	6%	14%	14%	39%	1%	18%	6%	13%
LA	26	492,135	57%	50%	2%	21%	7%	12%	40%	39%	2%	18%	7%	12%
MA	23	1,976,265	33%	33%	9%	15%	6%	12%	24%	24%	6%	11%	6%	14%
MD	12	351,916	43%	37%	2%	20%	6%	11%	45%	22%	3%	12%	6%	12%
ME	4	42,856	7%	33%	1%	9%	6%	16%	6%	33%	1%	9%	5%	16%
MI	30	936,579	41%	49%	4%	20%	7%	12%	23%	35%	2%	11%	6%	14%
MN	17	585,347	30%	36%	4%	11%	7%	12%	17%	27%	2%	8%	7%	13%
MO	21	242,974	20%	37%	3%	13%	7%	12%	19%	35%	1%	13%	6%	14%
MS	21	235,847	71%	52%	1%	20%	7%	12%	42%	46%	1%	19%	7%	13%
MT	6	71,275	19%	39%	1%	10%	8%	11%	12%	36%	0%	8%	6%	15%

State/ Tribe	# of Study Areas	Study Area Totals							State Averages					
		Population	Minority	Low Income	Linguistically Isolated	Less than HS Education	Under Age 5	Over Age 64	Minority	Low Income	Linguistically Isolated	Less than HS Education	Under Age 5	Over Age 64
Navajo - region 6	1	239	99%	57%	7%	22%	11%	8%	60%	42%	6%	17%	7%	13%
Navajo - region 9	1	6	83%	50%	15%	37%	9%	17%	42%	37%	5%	15%	7%	14%
NC	23	187,104	37%	41%	1%	17%	6%	14%	35%	38%	3%	15%	7%	13%
ND	8	13,003	8%	19%	0%	10%	7%	14%	11%	28%	1%	10%	7%	14%
NE	11	111,467	38%	47%	5%	19%	8%	14%	18%	31%	3%	10%	7%	14%
NH	5	91,428	7%	19%	1%	6%	5%	15%	8%	22%	1%	9%	5%	14%
NJ	24	2,761,232	59%	35%	14%	19%	7%	12%	41%	23%	7%	12%	6%	14%
NM	10	150,279	64%	43%	10%	16%	7%	13%	60%	42%	6%	17%	7%	13%
NV	18	511,391	62%	43%	8%	24%	8%	9%	46%	34%	7%	16%	7%	12%
NY	55	9,268,757	55%	36%	12%	18%	6%	12%	42%	32%	8%	15%	6%	14%
OH	27	406,397	26%	42%	1%	17%	7%	15%	19%	34%	1%	12%	6%	14%
OK	24	284,975	28%	34%	2%	11%	7%	13%	31%	38%	2%	14%	7%	14%
OR	8	19,719	37%	44%	7%	20%	8%	13%	22%	35%	3%	11%	6%	14%
PA	50	1,776,162	43%	42%	4%	16%	6%	14%	21%	30%	2%	12%	6%	16%
RI	6	483,219	43%	42%	12%	23%	6%	12%	24%	30%	6%	15%	5%	15%
SC	17	119,862	42%	46%	2%	19%	8%	13%	36%	39%	2%	16%	6%	14%
SD	2	1,120	1%	37%	0%	12%	6%	17%	15%	33%	1%	10%	7%	14%
TN	8	36,857	10%	36%	0%	16%	6%	15%	24%	38%	2%	16%	6%	14%
TX	114	1,686,622	68%	50%	12%	27%	8%	9%	55%	38%	8%	19%	8%	10%
UT	10	205,746	33%	43%	7%	16%	10%	8%	20%	32%	3%	9%	9%	9%
Ute	1	0							20%	32%	3%	9%	9%	9%
VA	26	502,813	52%	34%	3%	16%	7%	11%	35%	26%	3%	13%	6%	12%
WA	11	220,487	23%	36%	2%	10%	7%	12%	28%	29%	4%	10%	6%	12%
WI	19	604,008	36%	48%	5%	16%	6%	9%	17%	30%	2%	10%	6%	14%
WV	17	121,300	11%	42%	1%	12%	5%	13%	7%	39%	0%	17%	6%	16%
WY	12	42,668	21%	27%	1%	9%	8%	11%	14%	28%	1%	8%	7%	13%
		Study Area Aggregated Totals							National Averages					
	1042	36,336,812	52%	39%	9%	19%	7%	12%	36%	34%	5%	14%	7%	13%

Study Area Data

					Demographic Indicators						Environmental Indicators											
Region	State/ Tribe	Name	ID	Population	Minority	Low Income	Linguistically Isolated	Less than HS Education	Under Age 5	Over Age 64	PM 2.5	Ozone	NATA Diesel PM	NATA Cancer Risk	NATA Respiratory HI	NATA Neuro HI	Traffic Proximity	Lead Paint Indicator	NPL Proximity	RMP Proximity	TSDF Proximity	Water Discharger Proximity
1	CT	Capital District Energy Center	50498	169,272	71%	50%	15%	25%	7%	10%	9.5	43	NATA update pending				210	0.68	0.04	0.09	0.01	0.63
		Bridgeport Station	568	146,802	73%	46%	15%	25%	7%	10%	9.7	46	NATA update pending				290	0.68	0.14	0.44	0.01	0.97
		Bridgeport Energy Project	55042	143,667	74%	46%	15%	25%	7%	10%	9.7	46	NATA update pending				290	0.68	0.13	0.45	0.01	0.98
		New Haven Harbor	6156	124,619	55%	44%	9%	18%	6%	11%	9.8	45	NATA update pending				270	0.65	0.04	0.25	0.01	0.79
		Milford Power Project	55126	62,858	18%	14%	3%	8%	6%	18%	9.7	46	NATA update pending				170	0.55	0.31	0.28	0.01	0.89
		NRG Norwalk Harbor	548	46,968	46%	24%	11%	12%	6%	13%	9.6	47	NATA update pending				340	0.51	0.21	0.47	0.01	0.71
		Algonquin Windsor Locks	10567	23,892	26%	19%	1%	11%	5%	16%	9.4	42	NATA update pending				83	0.43	0.11	0.37	0.01	1.20
		Montville Station	546	20,068	23%	16%	1%	10%	5%	12%	8.5	45	NATA update pending				87	0.35	0.44	0.27	0.01	1.30
		AES Thames	10675	19,934	23%	16%	1%	10%	5%	12%	8.5	45	NATA update pending				87	0.35	0.44	0.27	0.01	1.30
		Kleen Energy Systems Project	56798	11,007	18%	17%	1%	9%	4%	14%	9.2	44	NATA update pending				110	0.41	0.07	0.31	0.01	0.69
		Middletown	562	10,842	18%	16%	1%	8%	4%	14%	9.2	44	NATA update pending				110	0.41	0.07	0.31	0.01	0.68
		Lake Road Generating Plant	55149	8,742	8%	27%	1%	11%	6%	11%	8.4	43	NATA update pending				30	0.42	0.09	0.05	0.02	0.50
	MA	Kendall Square Station	1595	447,959	39%	36%	11%	13%	5%	9%	10.1	38	NATA update pending				570	0.67	0.05	0.38	0.05	1.20
		Mystic Generating Station	1588	393,967	41%	33%	13%	16%	6%	11%	10.0	39	NATA update pending				410	0.72	0.06	0.51	0.04	1.20
		Lowell Cogeneration Company LP	10802	131,746	41%	32%	10%	19%	7%	11%	9.2	40	NATA update pending				130	0.59	0.38	0.06	0.02	0.34
		LEnergia Energy Center	54586	128,404	41%	32%	10%	19%	7%	11%	9.2	40	NATA update pending				140	0.60	0.39	0.06	0.02	0.35
		NAEA Energy Massachusetts LLC	1642	126,300	58%	54%	13%	24%	7%	11%	9.6	42	NATA update pending				160	0.74	0.04	0.74	0.02	0.48
		Salem Harbor	1626	102,897	17%	24%	5%	9%	6%	14%	9.3	41	NATA update pending				140	0.68	0.20	0.09	0.02	0.47
		Potter Station 2	1660	102,518	21%	22%	5%	9%	5%	16%	9.5	40	NATA update pending				130	0.60	0.09	0.30	0.31	0.31
		Fore River Generating Station	55317	99,462	22%	22%	5%	10%	5%	16%	9.5	40	NATA update pending				120	0.60	0.08	0.30	0.31	0.31
		Brayton Point	1619	74,995	15%	45%	9%	30%	6%	16%	8.5	44	NATA update pending				79	0.76	0.07	0.60	0.03	0.69

					Demographic Indicators						Environmental Indicators											
Region	State/ Tribe	Name	ID	Population	Minority	Low Income	Linguistically Isolated	Less than HS Education	Under Age 5	Over Age 64	PM 2.5	Ozone	NATA Diesel PM	NATA Cancer Risk	NATA Respiratory HI	NATA Neuro HI	Traffic Proximity	Lead Paint Indicator	NPL Proximity	RMP Proximity	TSDF Proximity	Water Discharger Proximity
1	MA	Masspower	10726	69,322	42%	39%	8%	19%	6%	14%	9.6	42	NATA update pending				81	0.58	0.05	1.00	0.02	0.13
		Pittsfield Generating LP	50002	41,538	15%	37%	1%	10%	6%	17%	7.9	43	NATA update pending				81	0.69	0.42	0.08	0.01	0.44
		Milford Power LP	54805	38,998	15%	21%	6%	9%	7%	12%	9.2	41	NATA update pending				72	0.42	0.06	0.24	0.04	0.26
		Cleary Flood	1682	32,191	16%	34%	5%	22%	6%	13%	8.9	42	NATA update pending				36	0.48	0.06	0.15	0.03	0.52
		ANP Bellingham Energy Project	55211	26,217	10%	10%	2%	4%	7%	10%	9.2	41	NATA update pending				43	0.21	0.06	0.27	0.03	0.21
		Berkshire Power	55041	25,422	8%	17%	1%	8%	4%	18%	9.5	42	NATA update pending				39	0.39	0.04	0.23	0.02	0.22
		Stony Brook	6081	24,570	21%	28%	4%	17%	4%	15%	9.5	41	NATA update pending				65	0.47	0.05	0.64	0.02	0.14
		ANP Blackstone Energy Project	55212	21,606	7%	17%	1%	9%	5%	11%	9.1	42	NATA update pending				36	0.35	0.11	0.16	0.03	0.22
		Dartmouth Power Associates LP	52026	18,092	12%	23%	5%	22%	4%	15%	8.2	44	NATA update pending				79	0.28	0.46	0.20	0.02	0.17
		Bellingham Cogeneration Facility	10307	17,634	8%	13%	2%	6%	7%	12%	9.2	41	NATA update pending				43	0.25	0.06	0.23	0.03	0.24
		Mount Tom	1606	16,693	15%	28%	1%	7%	3%	13%	9.1	40	NATA update pending				76	0.59	0.03	0.41	0.02	0.62
		Millennium Power	55079	15,789	33%	33%	9%	18%	8%	13%	8.5	42	NATA update pending				57	0.60	0.04	0.06	0.05	0.29
		Dighton Power Plant	55026	10,598	5%	15%	0%	13%	4%	13%	8.8	43	NATA update pending				10	0.31	0.05	0.17	0.03	0.51
		Canal	1599	9,347	3%	21%	0%	3%	5%	21%	7.8	42	NATA update pending				57	0.27	0.06	0.03	0.01	0.34
	ME	Westbrook Energy Center Power Plant	55294	17,109	10%	36%	2%	10%	7%	14%	8.6	35	NATA update pending				74	0.51	0.04	0.31	0.01	0.75
		Maine Independence Station	55068	14,620	5%	31%	0%	7%	6%	16%	7.2	33	NATA update pending				61	0.45	0.02	0.26	0.00	0.31
		Rumford Power Associates	55100	6,829	5%	46%	1%	15%	7%	18%	6.9	34	NATA update pending				91	0.67	0.02	0.55	0.00	0.74
		William F Wyman	1507	4,298	5%	7%	0%	3%	2%	20%	8.5	36	NATA update pending				24	0.34	0.04	0.07	0.01	0.41
	NH	Schiller	2367	24,460	7%	22%	1%	6%	5%	17%	8.5	39	NATA update pending				120	0.61	0.37	0.37	0.03	1.20
		Newington	8002	24,292	7%	22%	1%	6%	5%	17%	8.5	39	NATA update pending				120	0.61	0.37	0.37	0.03	1.20
		Granite Ridge	55170	17,754	7%	10%	1%	5%	4%	9%	8.9	40	NATA update pending				52	0.10	0.21	0.43	0.02	0.19
		EP Newington Energy LLC	55661	13,322	6%	18%	0%	6%	4%	15%	8.6	39	NATA update pending				150	0.53	0.28	0.50	0.03	1.50

Region	State/ Tribe	Name	ID	Population	Demographic Indicators						Environmental Indicators											
					Minority	Low Income	Linguistically Isolated	Less than HS Education	Under Age 5	Over Age 64	PM 2.5	Ozone	NATA Diesel PM	NATA Cancer Risk	NATA Respiratory HI	NATA Neuro HI	Traffic Proximity	Lead Paint Indicator	NPL Proximity	RMP Proximity	TSDF Proximity	Water Discharger Proximity
1	NH	Merrimack	2364	11,600	7%	19%	1%	9%	6%	12%	8.5	38	NATA update pending				49	0.38	0.03	0.46	0.01	0.39
	RI	Manchester Street	3236	211,615	56%	49%	15%	26%	6%	10%	8.9	43	NATA update pending				290	0.74	0.11	0.56	0.30	0.50
		Pawtucket Power Associates	54056	191,453	42%	43%	12%	22%	6%	12%	9.1	43	NATA update pending				260	0.71	0.13	0.47	0.15	0.35
		Entergy Rhode Island State Energy LP	55107	35,031	17%	24%	3%	14%	5%	19%	8.8	43	NATA update pending				78	0.33	0.21	0.20	0.10	0.14
		Tiverton Power Plant	55048	31,678	10%	31%	6%	22%	5%	18%	8.3	44	NATA update pending				41	0.53	0.07	0.36	0.03	0.45
		Ocean State Power II	54324	6,721	2%	13%	0%	9%	4%	9%	8.8	42	NATA update pending				10	0.34	0.15	0.21	0.02	0.30
		Ocean State	51030	6,721	2%	13%	0%	9%	4%	9%	8.8	42	NATA update pending				10	0.34	0.15	0.21	0.02	0.30
2	NJ	PSEG Hudson Generating Station	2403	322,480	70%	34%	16%	17%	7%	9%	11.6	44	NATA update pending				260	0.60	0.33	0.44	0.23	0.44
		Elmwood Energy Holdings LLC	50852	313,889	67%	43%	19%	22%	8%	11%	10.5	45	NATA update pending				230	0.70	0.62	0.17	0.04	0.13
		Camden Plant Holding LLC	10751	227,878	50%	42%	9%	22%	7%	12%	11.3	47	NATA update pending				230	0.76	0.48	0.93	0.11	0.65
		Bergen Generating Station	2398	204,617	62%	26%	18%	15%	6%	15%	11.4	44	NATA update pending				240	0.50	0.34	0.20	0.06	0.59
		Newark Bay Cogeneration Partnership LP	50385	200,341	74%	42%	19%	27%	6%	10%	11.3	44	NATA update pending				190	0.58	0.63	1.20	0.41	0.35
		Bayonne Plant Holding LLC	50497	189,160	55%	35%	8%	16%	7%	11%	11.2	45	NATA update pending				150	0.64	0.12	0.97	0.12	0.72
		Newark Energy Center	58079	186,119	70%	40%	18%	26%	6%	10%	11.4	44	NATA update pending				170	0.61	0.48	1.40	0.38	0.40
		Linden Cogen Plant	50006	174,186	77%	40%	23%	23%	7%	10%	11.0	46	NATA update pending				280	0.53	0.32	0.73	2.50	0.60
		PSEG Linden Generating Station	2406	155,758	71%	38%	20%	22%	7%	10%	11.0	46	NATA update pending				320	0.46	0.33	0.80	2.60	0.72
		PSEG Sewaren Generating Station	2411	127,653	49%	22%	8%	14%	7%	11%	10.4	48	NATA update pending				250	0.36	0.14	0.35	0.12	0.81
		Woodbridge Energy Center	57839	109,549	65%	32%	15%	20%	8%	12%	10.2	48	NATA update pending				340	0.55	0.24	0.15	0.07	0.34
		PSEG Mercer Generating Station	2408	86,571	56%	35%	10%	24%	7%	11%	10.3	48	NATA update pending				180	0.68	0.08	0.49	0.02	0.74
		Sayreville Cogeneration Facility	10308	81,037	39%	18%	8%	11%	6%	12%	9.9	49	NATA update pending				100	0.44	0.61	0.49	0.04	0.09
		NAEA Lakewood LLC	54640	74,277	25%	37%	4%	16%	10%	23%	8.9	50	NATA update pending				79	0.15	0.17	0.37	0.01	0.10
		Red Oak Power LLC	55239	69,438	40%	18%	8%	11%	6%	12%	9.9	49	NATA update pending				100	0.43	0.62	0.55	0.04	0.09

Region	State/ Tribe	Name	ID	Population	Demographic Indicators						Environmental Indicators											
					Minority	Low Income	Linguistically Isolated	Less than HS Education	Under Age 5	Over Age 64	PM 2.5	Ozone	NATA Diesel PM	NATA Cancer Risk	NATA Respiratory HI	NATA Neuro HI	Traffic Proximity	Lead Paint Indicator	NPL Proximity	RMP Proximity	TSDF Proximity	Water Discharger Proximity
2	NJ	Parlin Power Plant	50799	68,550	41%	19%	8%	11%	6%	12%	9.9	49		NATA update pending			150	0.42	0.86	0.57	0.04	0.13
		Eagle Point Power Generation	50561	67,196	22%	32%	5%	17%	6%	16%	11.1	48		NATA update pending			180	0.65	0.37	0.81	0.06	0.63
		West Deptford Energy Station	56963	24,953	25%	23%	1%	10%	6%	15%	10.8	49		NATA update pending			84	0.40	0.35	1.00	0.05	0.89
		Deepwater	2384	21,151	36%	28%	1%	18%	6%	15%	10.1	49		NATA update pending			100	0.63	0.21	0.87	0.29	0.85
		B L England	2378	14,742	16%	23%	2%	7%	5%	21%	8.7	50		NATA update pending			110	0.28	0.05	0.02	0.01	0.16
		Logan Generating Company LP	10043	14,483	33%	39%	1%	15%	7%	10%	10.5	49		NATA update pending			200	0.69	0.67	2.40	0.13	1.40
		Chambers Cogeneration LP	10566	14,391	34%	35%	2%	19%	7%	15%	10.2	49		NATA update pending			39	0.59	0.13	0.57	0.35	1.80
		Pedricktown Cogeneration Company LP	10099	7,458	34%	30%	2%	13%	6%	11%	10.4	49		NATA update pending			120	0.45	0.24	0.65	0.21	0.40
		Gilbert	2393	5,355	7%	16%	1%	6%	5%	19%	10.2	46		NATA update pending			13	0.45	0.29	0.06	0.04	0.23
	NY	Ravenswood	2500	1,187,354	43%	28%	10%	11%	5%	14%	11.7	43		NATA update pending			370	0.62	0.20	0.10	0.06	1.70
		Brooklyn Navy Yard Cogeneration	54914	1,109,206	56%	38%	11%	18%	6%	10%	11.6	44		NATA update pending			350	0.71	0.34	0.15	0.06	0.93
		East River	2493	1,050,439	44%	32%	10%	13%	5%	12%	11.7	44		NATA update pending			450	0.61	0.24	0.12	0.07	1.50
		Astoria Generating Station	8906	1,023,394	68%	43%	15%	21%	6%	12%	11.7	43		NATA update pending			260	0.61	0.16	0.08	0.05	1.20
		500MW CC	56196	959,226	72%	45%	16%	23%	6%	12%	11.6	43		NATA update pending			270	0.61	0.15	0.08	0.05	1.20
		Astoria Energy II	57664	871,686	75%	46%	22%	26%	6%	11%	11.6	44		NATA update pending			290	0.63	0.14	0.09	0.04	1.10
		Astoria Energy	55375	868,099	76%	46%	22%	27%	6%	11%	11.6	44		NATA update pending			280	0.63	0.14	0.09	0.04	1.00
		Nassau Energy Corp	52056	200,875	58%	25%	10%	18%	6%	13%	9.5	49		NATA update pending			220	0.71	0.44	0.03	0.02	0.09
		Kennedy International Airport Cogen	54114	183,283	87%	28%	4%	17%	7%	12%	10.1	48		NATA update pending			310	0.60	0.16	0.06	0.03	0.69
		Bethpage Power Plant	50292	168,224	23%	11%	3%	8%	5%	16%	9.3	49		NATA update pending			160	0.82	0.52	0.03	0.02	0.08
		Far Rockaway	2513	116,933	64%	37%	11%	21%	8%	13%	9.6	49		NATA update pending			34	0.51	0.16	0.05	0.02	1.50
		E F Barrett	2511	116,469	21%	14%	3%	7%	5%	16%	9.2	51		NATA update pending			37	0.67	0.15	0.03	0.02	0.74
		Pinelawn Power LLC	56188	108,472	46%	19%	6%	14%	6%	12%	9.0	50		NATA update pending			200	0.48	0.43	0.04	0.01	0.12
		Arthur Kill Generating Station	2490	94,117	38%	21%	7%	12%	6%	12%	10.7	47		NATA update pending			210	0.21	0.18	0.40	0.19	0.68

Region	State/ Tribe	Name	ID	Population	Demographic Indicators						Environmental Indicators											
					Minority	Low Income	Linguistically Isolated	Less than HS Education	Under Age 5	Over Age 64	PM 2.5	Ozone	NATA Diesel PM	NATA Cancer Risk	NATA Respiratory HI	NATA Neuro HI	Traffic Proximity	Lead Paint Indicator	NPL Proximity	RMP Proximity	TSDF Proximity	Water Discharger Proximity
2	NY	Richard M Flynn	7314	89,109	20%	14%	3%	10%	5%	11%	8.7	47	NATA update pending				110	0.23	0.22	0.07	0.01	0.08
		Rensselaer Cogen	54034	79,228	45%	43%	2%	13%	6%	10%	8.9	40	NATA update pending				140	0.70	0.14	0.59	0.01	0.47
		Empire Generating Co LLC	56259	76,917	45%	43%	2%	13%	6%	10%	8.9	40	NATA update pending				140	0.70	0.14	0.60	0.01	0.48
		Glenwood	2514	76,044	28%	18%	7%	10%	6%	16%	10.1	46	NATA update pending				140	0.67	0.79	0.05	0.02	0.68
		Carr Street Generating Station	50978	75,249	28%	38%	3%	11%	5%	14%	8.9	39	NATA update pending				81	0.65	0.09	0.29	0.15	0.15
		Indeck Yerkes Energy Center	50451	69,826	24%	41%	3%	14%	6%	14%	9.9	45	NATA update pending				110	0.80	0.05	0.86	0.01	0.78
		Syracuse Energy	50651	67,844	24%	43%	4%	18%	7%	15%	8.9	39	NATA update pending				81	0.69	0.22	0.59	0.18	0.36
		GMMM Westover	2526	62,903	22%	40%	2%	10%	5%	16%	8.6	41	NATA update pending				41	0.61	0.25	0.14	0.01	0.79
		Fortistar North Tonawanda	54131	59,738	7%	25%	1%	9%	6%	16%	9.9	44	NATA update pending				42	0.54	0.06	0.39	0.01	0.67
		CH Resources Syracuse	10621	58,803	18%	38%	3%	15%	6%	16%	8.9	39	NATA update pending				81	0.67	0.24	0.66	0.16	0.37
		C R Huntley Generating Station	2549	48,463	26%	46%	4%	16%	7%	13%	9.9	45	NATA update pending				98	0.80	0.05	1.10	0.01	1.00
		Bowline Point	2625	46,729	47%	22%	8%	16%	6%	13%	9.1	44	NATA update pending				67	0.34	0.05	0.38	0.02	0.93
		Caithness Long Island Energy Center	56234	40,151	41%	24%	4%	12%	8%	9%	8.5	47	NATA update pending				58	0.14	0.10	0.04	0.01	0.09
		Port Jefferson	2517	37,075	19%	15%	3%	5%	6%	14%	8.9	47	NATA update pending				52	0.26	0.41	0.04	0.01	0.45
		Northport	2516	26,698	8%	9%	1%	3%	5%	16%	9.2	48	NATA update pending				10	0.53	0.06	0.04	0.01	0.29
		Indeck Oswego Energy Center	50450	25,111	10%	42%	0%	13%	4%	13%	8.3	40	NATA update pending				62	0.63	0.25	1.20	0.02	1.30
		Saranac Facility	54574	24,178	10%	41%	1%	14%	4%	14%	8.0	36	NATA update pending				25	0.47	0.17	0.37	0.00	0.45
		Oswego Harbor Power	2594	24,136	10%	42%	0%	12%	4%	13%	8.3	40	NATA update pending				64	0.66	0.25	1.30	0.02	1.30
		Indeck Olean Energy Center	54076	20,795	9%	39%	1%	9%	6%	15%	8.1	44	NATA update pending				60	0.72	0.26	0.51	0.01	0.40
		Batavia Power Plant	54593	19,385	12%	36%	1%	9%	7%	17%	8.6	43	NATA update pending				53	0.64	0.05	0.21	0.02	0.75
		Dunkirk Generating Plant	2554	18,341	26%	47%	6%	17%	6%	14%	8.6	47	NATA update pending				35	0.75	0.02	2.00	0.00	0.73
		Bethlehem Energy Center	2539	16,913	15%	15%	1%	5%	5%	13%	8.7	40	NATA update pending				79	0.34	0.07	0.22	0.01	0.50

Region	State/ Tribe	Name	ID	Population	Demographic Indicators						Environmental Indicators											
					Minority	Low Income	Linguistically Isolated	Less than HS Education	Under Age 5	Over Age 64	PM 2.5	Ozone	NATA Diesel PM	NATA Cancer Risk	NATA Respiratory HI	NATA Neuro HI	Traffic Proximity	Lead Paint Indicator	NPL Proximity	RMP Proximity	TSDF Proximity	Water Discharger Proximity
2	NY	Roseton Generating Facility	8006	16,505	29%	14%	2%	8%	7%	13%	9.2	42	NATA update pending				20	0.31	0.10	0.10	0.02	0.44
		Danskammer Generating Station	2480	16,425	28%	15%	2%	9%	7%	14%	9.2	42	NATA update pending				18	0.33	0.10	0.10	0.02	0.45
		Black River Generation	10464	16,080	33%	46%	3%	8%	13%	3%	7.9	37	NATA update pending				3	0.18	0.07	0.09	0.01	0.09
		Lockport Energy Associates LP	54041	15,616	18%	43%	0%	15%	6%	12%	9.4	44	NATA update pending				33	0.64	0.38	1.40	0.01	0.44
		Massena Energy Facility	54592	12,766	6%	39%	1%	11%	7%	17%	8.9	31	NATA update pending				30	0.65	0.06	0.65	0.00	0.81
		Sterling Power Plant	50744	12,734	6%	27%	0%	8%	6%	16%	8.4	38	NATA update pending				9	0.65	0.03	0.43	0.02	0.95
		Selkirk Cogen	10725	11,599	11%	12%	1%	3%	6%	12%	8.5	40	NATA update pending				11	0.24	0.07	0.18	0.01	0.42
		Carthage Energy LLC	10620	7,544	9%	42%	0%	16%	9%	13%	7.6	37	NATA update pending				2	0.65	0.18	0.55	0.01	0.45
		Ogdensburg Power	10803	7,524	18%	42%	1%	16%	4%	12%	8.7	33	NATA update pending				8	0.49	0.10	0.24	0.00	0.59
		Castleton Energy Center	10190	6,530	4%	18%	1%	9%	5%	18%	8.6	40	NATA update pending				57	0.51	0.05	0.68	0.01	0.14
		Indeck Corinth Energy Center	50458	5,728	5%	30%	0%	12%	6%	14%	8.0	37	NATA update pending				11	0.55	0.05	0.05	0.00	0.50
		Athens Generating Plant	55405	5,242	18%	27%	1%	14%	4%	16%	8.1	41	NATA update pending				17	0.48	0.10	0.03	0.01	0.43
		Sithe Independence Station	54547	3,331	5%	38%	0%	16%	5%	12%	8.3	40	NATA update pending				9	0.19	0.25	0.25	0.02	0.43
		Indeck Silver Springs Energy Center	50449	3,168	2%	32%	0%	8%	5%	16%	8.2	44	NATA update pending				11	0.62	0.02	0.05	0.01	0.06
		CH Resources Beaver Falls	10617	2,461	4%	21%	0%	7%	7%	14%	7.3	36	NATA update pending				2	0.52	0.03	0.41	0.01	0.40
		GMMGreenidge LLC	2527	1,158	8%	44%	3%	19%	6%	15%	8.2	42	NATA update pending				5	0.45	0.06	0.03	0.01	0.47
		Somerset Operating Co LLC	6082	1,141	6%	32%	0%	10%	4%	10%	8.8	45	NATA update pending				2	0.60	0.04	0.22	0.01	0.12
		Cayuga Operating Company	2535	988	5%	16%	0%	8%	5%	18%	8.4	42	NATA update pending				2	0.38	0.03	0.17	0.01	0.17
		Allegany Cogen	7784	804	1%	46%	1%	9%	8%	15%	8.0	44	NATA update pending				7	0.51	0.02	0.09	0.01	0.03
3	DC	Benning	603	216,582	82%	37%	1%	16%	6%	12%	10.3	51	NATA update pending				210	0.67	0.29	0.27	0.02	0.37
	DE	Hay Road	7153	69,284	64%	45%	2%	17%	7%	13%	10.3	49	NATA update pending				240	0.64	0.20	0.53	0.54	0.66
		Edge Moor	593	60,844	68%	46%	2%	18%	7%	12%	10.3	49	NATA update pending				200	0.63	0.21	0.59	0.45	0.77

Region	State/ Tribe	Name	ID	Population	Demographic Indicators						Environmental Indicators											
					Minority	Low Income	Linguistically Isolated	Less than HS Education	Under Age 5	Over Age 64	PM 2.5	Ozone	NATA Diesel PM	NATA Cancer Risk	NATA Respiratory HI	NATA Neuro HI	Traffic Proximity	Lead Paint Indicator	NPL Proximity	RMP Proximity	TSDF Proximity	Water Discharger Proximity
3	DE	McKee Run	599	40,910	53%	38%	2%	15%	7%	14%	9.1	51	NATA update pending				41	0.18	0.42	0.05	0.01	0.04
		Garrison Energy Center LLC	57349	22,765	56%	44%	2%	16%	6%	15%	9.0	51	NATA update pending				46	0.24	0.46	0.05	0.01	0.04
		Indian River Generating Station	594	8,909	37%	41%	2%	16%	7%	18%	8.9	50	NATA update pending				20	0.20	0.48	0.31	0.01	0.32
	MD	Gould Street	1553	192,932	61%	50%	3%	24%	7%	9%	10.7	50	NATA update pending				360	0.70	0.16	1.20	0.01	0.38
		Riverside	1559	44,108	21%	33%	2%	20%	7%	16%	10.5	52	NATA update pending				57	0.79	0.24	0.25	0.01	0.98
		Brandon Shores	602	28,990	14%	16%	1%	15%	6%	11%	10.2	53	NATA update pending				32	0.27	0.14	0.48	0.01	0.49
		Herbert A Wagner	1554	27,083	12%	14%	1%	14%	5%	10%	10.1	53	NATA update pending				32	0.27	0.12	0.50	0.01	0.51
		Panda Brandywine LP	54832	16,756	63%	17%	1%	9%	7%	7%	9.0	51	NATA update pending				79	0.10	0.17	0.03	0.01	0.06
		C P Crane	1552	13,301	11%	20%	0%	11%	5%	15%	10.1	54	NATA update pending				35	0.21	0.10	0.05	0.01	0.26
		FirstEnergy R Paul Smith Power Station	1570	11,707	6%	23%	0%	16%	5%	19%	10.4	48	NATA update pending				120	0.28	0.07	1.50	0.01	1.10
		AES Warrior Run Cogeneration Facility	10678	10,165	19%	35%	0%	13%	4%	17%	9.5	47	NATA update pending				26	0.54	0.22	0.62	0.01	0.46
		Chalk Point LLC	1571	2,916	34%	15%	0%	15%	3%	16%	8.6	51	NATA update pending				23	0.15	0.04	0.02	0.01	0.18
		Dickerson	1572	1,781	15%	8%	4%	4%	6%	10%	9.9	50	NATA update pending				8	0.26	0.05	0.05	0.02	0.17
		Morgantown Generating Plant	1573	1,542	30%	13%	0%	16%	6%	14%	8.3	51	NATA update pending				44	0.28	0.10	0.02	0.02	0.32
		Vienna Operations	1564	635	23%	28%	0%	16%	5%	22%	8.9	51	NATA update pending				20	0.42	0.02	0.06	0.01	0.45
	PA	Schuylkill Generating Station	3169	447,057	61%	49%	5%	18%	6%	12%	11.3	47	NATA update pending				210	0.77	0.18	0.59	0.09	0.63
		Grays Ferry Cogeneration	54785	443,916	61%	49%	5%	18%	6%	12%	11.3	47	NATA update pending				210	0.77	0.18	0.59	0.09	0.64
		Brunot Island	3096	108,613	32%	42%	1%	11%	6%	15%	12.2	48	NATA update pending				180	0.71	0.08	0.35	0.05	0.46
		Liberty Electric Power Plant	55231	98,800	31%	32%	1%	12%	6%	14%	10.9	48	NATA update pending				250	0.68	0.16	0.20	0.06	0.58
		Titus	3115	89,793	49%	49%	10%	25%	8%	13%	11.2	48	NATA update pending				59	0.62	0.05	0.30	0.02	0.91
		Eddystone Generating Station	3161	85,071	30%	32%	2%	12%	6%	13%	10.9	48	NATA update pending				260	0.70	0.20	0.17	0.06	0.60
		FPL Energy Marcus Hook LP	55801	46,829	42%	34%	2%	12%	8%	12%	10.6	49	NATA update pending				230	0.51	0.35	1.40	0.10	0.96
		Bethlehem Power Plant	55690	45,268	32%	34%	6%	15%	6%	15%	11.0	45	NATA update pending				26	0.51	0.28	0.61	0.42	0.26

Region	State/ Tribe	Name	ID	Population	Demographic Indicators						Environmental Indicators											
					Minority	Low Income	Linguistically Isolated	Less than HS Education	Under Age 5	Over Age 64	PM 2.5	Ozone	NATA Diesel PM	NATA Cancer Risk	NATA Respiratory HI	NATA Neuro HI	Traffic Proximity	Lead Paint Indicator	NPL Proximity	RMP Proximity	TSDF Proximity	Water Discharger Proximity
3	PA	Northampton Generating Company LP	50888	35,522	11%	20%	2%	12%	5%	17%	10.7	44	NATA update pending				25	0.50	0.13	0.38	0.10	0.95
		Allegheny Energy Units 3 4 & 5	55710	35,143	14%	34%	1%	9%	6%	19%	11.6	48	NATA update pending				71	0.63	0.09	0.65	0.03	0.79
		Cheswick Power Plant	8226	32,819	13%	32%	0%	9%	5%	19%	11.8	48	NATA update pending				68	0.58	0.07	0.78	0.03	1.10
		PPL Ironwood	55337	26,483	19%	32%	3%	18%	7%	18%	11.5	48	NATA update pending				52	0.47	0.14	0.76	0.02	0.16
		Ontelaunee Energy Center	55193	25,393	16%	22%	2%	14%	5%	17%	11.2	47	NATA update pending				61	0.39	0.06	1.50	0.02	0.29
		John B Rich Memorial Power Station	10113	17,127	20%	46%	1%	19%	4%	17%	9.4	44	NATA update pending				110	0.78	0.05	0.64	0.01	0.62
		Fairless Energy Center	55298	16,425	24%	13%	1%	7%	5%	12%	10.3	49	NATA update pending				140	0.55	0.31	0.33	0.02	0.61
		Sunbury Generation LP	3152	15,354	7%	43%	1%	17%	6%	20%	10.4	44	NATA update pending				180	0.56	0.04	1.70	0.01	0.64
		St Nicholas Cogen Project	54634	14,728	22%	53%	2%	22%	4%	19%	9.3	44	NATA update pending				120	0.83	0.05	0.70	0.01	0.57
		Foster Wheeler Mt Carmel Cogen	10343	12,795	4%	40%	1%	15%	5%	20%	9.6	45	NATA update pending				170	0.76	0.03	0.14	0.01	0.31
		Wheelabrator Frackville Energy	50879	12,676	22%	49%	1%	19%	4%	17%	9.3	44	NATA update pending				100	0.79	0.05	0.51	0.01	0.59
		Elrama Power Plant	3098	12,343	11%	29%	0%	10%	5%	20%	12.0	46	NATA update pending				59	0.64	0.02	0.64	0.07	1.20
		PPL Brunner Island	3140	11,936	8%	25%	0%	16%	7%	12%	12.0	48	NATA update pending				11	0.40	0.10	0.48	0.06	0.74
		FirstEnergy Mitchell Power Station	3181	11,432	7%	29%	0%	10%	5%	21%	11.7	46	NATA update pending				52	0.59	0.02	0.40	0.05	0.68
		AES Beaver Valley Partners Beaver Valley	10676	9,916	5%	21%	0%	8%	3%	22%	11.8	47	NATA update pending				51	0.45	0.04	0.32	0.06	1.20
		Panther Creek Energy Facility	50776	9,425	5%	45%	0%	12%	7%	19%	9.1	44	NATA update pending				4	0.81	0.29	0.26	0.02	0.21
		Hatfields Ferry Power Station	3179	7,623	10%	46%	0%	16%	5%	19%	10.6	45	NATA update pending				27	0.58	0.03	0.08	0.03	0.56
		Fayette Energy Facility	55516	7,414	11%	47%	0%	17%	5%	19%	10.6	45	NATA update pending				25	0.60	0.03	0.08	0.03	0.58
		Moxie Patriot Generation Plant	58426	7,368	10%	38%	1%	16%	4%	14%	9.7	43	NATA update pending				10	0.52	0.04	0.07	0.01	0.52
		Cambria Cogen	10641	6,972	2%	25%	0%	11%	4%	19%	9.7	47	NATA update pending				86	0.52	0.02	0.27	0.01	0.60
		Hunlock Power Station	3176	6,836	14%	40%	1%	15%	5%	13%	8.9	41	NATA update pending				21	0.56	0.05	0.12	0.01	0.08
		Lower Mount Bethel Energy	55667	6,784	6%	18%	0%	8%	4%	25%	9.6	43	NATA update pending				7	0.45	0.08	0.10	0.03	0.30

Region	State/ Tribe	Name	ID	Population	Demographic Indicators						Environmental Indicators											
					Minority	Low Income	Linguistically Isolated	Less than HS Education	Under Age 5	Over Age 64	PM 2.5	Ozone	NATA Diesel PM	NATA Cancer Risk	NATA Respiratory HI	NATA Neuro HI	Traffic Proximity	Lead Paint Indicator	NPL Proximity	RMP Proximity	TSDF Proximity	Water Discharger Proximity
3	PA	Ebensburg Power	10603	6,774	1%	29%	0%	10%	5%	19%	9.7	47	NATA update pending				98	0.56	0.02	0.24	0.01	0.59
		PPL Martins Creek	3148	6,587	6%	17%	0%	8%	4%	25%	9.7	43	NATA update pending				7	0.44	0.08	0.10	0.03	0.28
		FirstEnergy Bruce Mansfield	6094	6,197	17%	36%	1%	14%	5%	19%	11.7	47	NATA update pending				29	0.61	0.03	0.51	0.08	1.20
		New Castle Plant	3138	5,804	3%	34%	0%	13%	6%	20%	11.3	47	NATA update pending				42	0.57	0.03	0.72	0.04	0.47
		Kline Township Cogen Facility	50039	5,319	7%	37%	0%	12%	5%	21%	9.1	44	NATA update pending				48	0.70	0.12	0.22	0.01	0.11
		Portland	3113	4,710	7%	14%	2%	11%	4%	16%	9.3	41	NATA update pending				39	0.37	0.04	0.08	0.02	0.23
		Homer City Station	3122	4,332	3%	38%	1%	13%	6%	19%	10.4	46	NATA update pending				41	0.55	0.02	0.19	0.01	0.18
		Moxie Liberty Generation Plant	58420	4,310	8%	37%	1%	16%	5%	15%	8.4	43	NATA update pending				70	0.62	0.05	0.33	0.01	0.71
		York Energy Center	55524	4,300	7%	29%	0%	11%	6%	16%	10.3	51	NATA update pending				16	0.46	0.04	0.27	0.01	0.14
		Hunterstown	55976	3,276	14%	25%	0%	21%	8%	16%	10.5	49	NATA update pending				24	0.35	0.39	0.31	0.02	0.17
		Seward	3130	3,168	2%	39%	0%	15%	5%	21%	10.1	46	NATA update pending				41	0.44	0.01	0.43	0.01	0.42
		Conemaugh	3118	2,649	1%	43%	0%	14%	5%	19%	10.1	46	NATA update pending				20	0.52	0.01	0.57	0.01	0.56
		Keystone	3136	1,978	2%	26%	0%	10%	6%	20%	10.4	46	NATA update pending				16	0.21	0.02	0.17	0.01	0.17
		PPL Montour	3149	1,958	3%	34%	1%	19%	7%	15%	10.0	43	NATA update pending				6	0.33	0.09	0.22	0.01	0.22
		Colver Power Project	10143	1,783	2%	30%	0%	17%	5%	12%	9.7	47	NATA update pending				7	0.55	0.02	0.39	0.01	0.11
		FirstEnergy Armstrong Power Station	3178	1,385	2%	36%	0%	16%	6%	18%	10.0	46	NATA update pending				4	0.54	0.02	0.04	0.01	0.24
		Westwood Generation LLC	50611	1,276	1%	31%	1%	16%	6%	18%	9.9	46	NATA update pending				38	0.68	0.02	0.10	0.01	0.08
		Shawville	3131	916	1%	37%	0%	17%	5%	16%	8.8	47	NATA update pending				25	0.45	0.02	0.20	0.01	0.21
		Piney Creek Project	54144	888	2%	25%	0%	7%	3%	16%	9.6	46	NATA update pending				15	0.36	0.02	0.36	0.01	0.35
		Scrubgrass Generating Company LP	50974	691	2%	34%	0%	11%	4%	25%	9.6	46	NATA update pending				9	0.37	0.03	0.07	0.01	0.06
	VA	Potomac River	3788	144,845	51%	25%	4%	10%	7%	10%	10.2	51	NATA update pending				370	0.46	0.11	0.06	0.02	1.40
		Bellmeade Power Station	50966	65,317	77%	49%	4%	24%	7%	9%	9.9	49	NATA update pending				130	0.47	0.09	0.77	0.03	0.30
		Chesapeake	3803	58,534	52%	31%	1%	15%	8%	11%	9.6	48	NATA update pending				130	0.24	0.46	0.86	0.01	0.36

Region	State/ Tribe	Name	ID	Population	Demographic Indicators						Environmental Indicators											
					Minority	Low Income	Linguistically Isolated	Less than HS Education	Under Age 5	Over Age 64	PM 2.5	Ozone	NATA Diesel PM	NATA Cancer Risk	NATA Respiratory HI	NATA Neuro HI	Traffic Proximity	Lead Paint Indicator	NPL Proximity	RMP Proximity	TSDF Proximity	Water Discharger Proximity
3	VA	Portsmouth Genco LLC	10071	54,363	44%	30%	1%	11%	6%	12%	9.7	49	NATA update pending				150	0.42	0.33	0.41	0.01	0.52
		Spruance Genco LLC	54081	34,274	72%	45%	7%	25%	8%	11%	9.8	48	NATA update pending				140	0.30	0.31	1.10	0.03	0.55
		Hopewell Cogeneration	10633	27,794	46%	40%	1%	21%	8%	14%	9.5	48	NATA update pending				59	0.29	0.04	2.00	0.26	0.45
		Hopewell Power Station	10771	26,574	45%	40%	1%	21%	8%	15%	9.5	48	NATA update pending				60	0.30	0.05	2.10	0.26	0.47
		James River Genco LLC	10377	22,262	44%	41%	1%	22%	8%	15%	9.5	48	NATA update pending				57	0.33	0.04	2.40	0.29	0.52
		Possum Point	3804	16,594	61%	24%	4%	10%	9%	4%	8.9	48	NATA update pending				30	0.13	0.44	0.03	0.02	0.83
		Yorktown	3809	11,934	18%	13%	0%	6%	5%	18%	8.9	51	NATA update pending				39	0.14	0.39	0.25	0.01	0.65
		Chesterfield	3797	10,539	33%	27%	4%	22%	5%	12%	9.7	48	NATA update pending				180	0.14	0.18	0.67	0.06	0.49
		Altavista Power Station	10773	6,628	29%	47%	1%	24%	5%	19%	9.2	48	NATA update pending				6	0.41	0.02	0.64	0.02	0.69
		Gordonsville Energy LP	54844	3,219	21%	32%	0%	17%	5%	18%	8.7	46	NATA update pending				91	0.30	0.02	0.27	0.02	0.06
		Birchwood Power	54304	3,065	12%	12%	0%	9%	4%	12%	8.6	48	NATA update pending				10	0.19	0.07	0.35	0.04	0.11
		Virginia City Hybrid Energy Center	56808	2,295	5%	41%	1%	29%	3%	19%	9.4	47	NATA update pending				14	0.27	0.02	0.06	0.00	0.26
		Tenaska Virginia Generating Station	55439	2,161	22%	18%	0%	22%	6%	13%	8.7	46	NATA update pending				1	0.23	0.02	0.20	0.05	0.17
		Warren County VA	55939	2,087	40%	52%	2%	31%	5%	22%	8.6	46	NATA update pending				30	0.43	0.01	0.04	0.01	0.04
		Mecklenburg Power Station	52007	1,952	29%	40%	1%	11%	4%	25%	8.9	49	NATA update pending				21	0.31	0.02	0.03	0.01	0.03
		Glen Lyn	3776	1,508	4%	44%	0%	19%	6%	20%	9.0	49	NATA update pending				52	0.41	0.01	0.04	0.01	0.25
		Doswell Energy Center	52019	1,322	28%	18%	1%	8%	3%	15%	8.9	47	NATA update pending				58	0.25	0.05	0.18	0.02	0.28
		Southampton Power Station	10774	1,207	42%	31%	0%	16%	6%	15%	8.7	48	NATA update pending				11	0.27	0.02	0.19	0.01	0.31
		Clinch River	3775	1,136	1%	45%	0%	24%	8%	15%	9.3	47	NATA update pending				2	0.47	0.02	0.03	0.00	0.21
		Bear Garden	56807	935	48%	39%	0%	21%	1%	16%	8.6	46	NATA update pending				7	0.34	0.03	0.06	0.22	0.30
		Bremo Bluff	3796	916	44%	36%	0%	19%	2%	16%	8.6	46	NATA update pending				6	0.35	0.03	0.06	0.22	0.29
		Brunswick County Power	58260	779	70%	48%	0%	25%	8%	15%	8.7	47	NATA update pending				20	0.22	0.01	0.04	0.01	0.15
		Clover	7213	573	50%	56%	1%	29%	5%	22%	8.9	48	NATA update pending				4	0.40	0.01	0.04	0.01	0.14

					Demographic Indicators						Environmental Indicators											
Region	State/ Tribe	Name	ID	Population	Minority	Low Income	Linguistically Isolated	Less than HS Education	Under Age 5	Over Age 64	PM 2.5	Ozone	NATA Diesel PM	NATA Cancer Risk	NATA Respiratory HI	NATA Neuro HI	Traffic Proximity	Lead Paint Indicator	NPL Proximity	RMP Proximity	TSDF Proximity	Water Discharger Proximity
3	WV	Morgantown Energy Facility	10743	54,787	15%	50%	1%	9%	3%	9%	10.3	46	NATA update pending				71	0.35	0.17	0.36	0.20	0.84
		John E Amos	3935	9,107	7%	27%	0%	12%	8%	16%	10.8	47	NATA update pending				39	0.23	0.18	0.34	0.09	0.60
		Longview Power LLC	56671	7,643	19%	38%	2%	8%	5%	12%	10.4	46	NATA update pending				10	0.12	0.09	0.13	0.10	0.40
		FirstEnergy Rivesville	3945	7,183	5%	36%	0%	12%	6%	17%	10.4	46	NATA update pending				13	0.54	0.65	0.38	0.05	1.00
		FirstEnergy Harrison Power Station	3944	6,436	1%	46%	0%	17%	6%	19%	10.4	45	NATA update pending				12	0.52	0.04	0.12	0.02	0.28
		FirstEnergy Fort Martin Power Station	3943	5,905	11%	35%	0%	11%	6%	11%	10.4	46	NATA update pending				28	0.32	0.07	0.09	0.07	0.21
		Kanawha River	3936	5,668	15%	42%	0%	26%	7%	19%	9.9	48	NATA update pending				75	0.47	0.02	0.25	0.02	0.35
		Mountaineer	6264	4,586	2%	39%	1%	11%	7%	17%	11.0	46	NATA update pending				1	0.37	0.07	0.25	0.01	0.43
		Philip Sporn	3938	3,449	2%	36%	1%	11%	7%	17%	11.0	46	NATA update pending				1	0.35	0.07	0.26	0.01	0.51
		Kammer	3947	3,336	4%	40%	0%	10%	5%	13%	11.3	48	NATA update pending				27	0.45	0.18	0.17	0.01	0.58
		Grant Town Power Plant	10151	3,176	4%	29%	0%	11%	4%	17%	10.4	46	NATA update pending				3	0.56	0.12	0.12	0.05	0.61
		FirstEnergy Albright	3942	2,755	3%	33%	0%	18%	4%	20%	9.5	47	NATA update pending				35	0.36	0.03	0.03	0.03	0.32
		Mitchell	3948	2,320	5%	40%	0%	10%	5%	12%	11.3	48	NATA update pending				27	0.51	0.15	0.16	0.01	0.59
		FirstEnergy Willow Island	3946	2,064	4%	39%	0%	16%	6%	17%	10.8	46	NATA update pending				49	0.30	0.07	0.05	0.01	0.40
		FirstEnergy Pleasants Power Station	6004	1,847	5%	39%	0%	16%	6%	18%	10.8	46	NATA update pending				57	0.31	0.06	0.05	0.01	0.41
		North Branch	7537	801	0%	45%	2%	33%	7%	15%	8.8	48	NATA update pending				2	0.40	0.02	0.12	0.01	0.13
		Mt Storm	3954	237	1%	35%	0%	21%	7%	14%	8.8	48	NATA update pending				3	0.27	0.01	0.12	0.01	0.12
4	AL	Hog Bayou Energy Center	55241	24,709	82%	68%	0%	28%	6%	14%	9.6	45	NATA update pending				140	0.53	0.12	1.60	0.02	1.40
		Gadsden	7	23,489	57%	57%	1%	21%	8%	16%	11.5	46	NATA update pending				73	0.51	0.02	1.10	0.08	0.73
		Decatur Energy Center	55292	11,028	61%	51%	5%	28%	6%	13%	11.0	49	NATA update pending				67	0.35	0.03	1.40	0.02	0.22
		Theodore Cogen Facility	7721	5,718	45%	40%	2%	16%	6%	13%	9.2	46	NATA update pending				18	0.15	0.03	1.10	0.06	0.22
		Charles R Lowman	56	3,260	53%	48%	1%	21%	5%	14%	9.3	42	NATA update pending				35	0.37	0.03	0.66	0.01	0.96

Region	State/ Tribe	Name	ID	Population	Demographic Indicators						Environmental Indicators											
					Minority	Low Income	Linguistically Isolated	Less than HS Education	Under Age 5	Over Age 64	PM 2.5	Ozone	NATA Diesel PM	NATA Cancer Risk	NATA Respiratory HI	NATA Neuro HI	Traffic Proximity	Lead Paint Indicator	NPL Proximity	RMP Proximity	TSDF Proximity	Water Discharger Proximity
4	AL	H Allen Franklin Combined Cycle	7710	2,357	15%	38%	0%	13%	6%	11%	11.2	47	NATA update pending				16	0.10	0.01	0.16	0.01	0.04
		E C Gaston	26	2,253	20%	41%	0%	17%	5%	13%	11.4	50	NATA update pending				17	0.17	0.05	0.32	0.09	0.17
		Hillabee Energy Center	55411	2,098	31%	46%	2%	22%	7%	12%	10.6	47	NATA update pending				3	0.20	0.02	0.21	0.02	0.13
		Widows Creek	50	1,832	5%	29%	0%	33%	4%	13%	10.4	48	NATA update pending				13	0.11	0.02	0.21	0.01	0.42
		Washington County Cogeneration Facility	7697	1,758	78%	42%	0%	17%	5%	12%	9.2	43	NATA update pending				8	0.16	0.47	0.76	0.01	0.47
		McWilliams	533	1,470	7%	41%	0%	16%	3%	25%	9.5	43	NATA update pending				8	0.12	0.01	0.29	0.01	0.10
		James H Miller Jr	6002	1,453	5%	32%	0%	14%	3%	17%	11.3	49	NATA update pending				12	0.25	0.02	0.26	0.01	0.26
		Morgan Energy Center	55293	1,435	45%	41%	4%	14%	7%	10%	11.0	49	NATA update pending				37	0.19	0.02	2.00	0.02	0.46
		Gorgas	8	938	4%	43%	0%	32%	5%	17%	11.0	48	NATA update pending				2	0.20	0.02	0.18	0.01	0.18
		Colbert	47	670	11%	41%	0%	18%	6%	17%	9.8	47	NATA update pending				15	0.22	0.01	0.19	0.02	0.23
		Tenaska Central Alabama Generating Stn	55440	561	27%	29%	0%	21%	9%	14%	10.3	45	NATA update pending				2	0.18	0.02	0.19	0.03	0.04
		Tenaska Lindsay Hill Generating Station	55271	502	26%	32%	0%	22%	9%	14%	10.3	45	NATA update pending				2	0.17	0.02	0.18	0.04	0.04
		E B Harris Electric	7897	472	26%	36%	0%	19%	8%	20%	10.4	46	NATA update pending				5	0.10	0.05	0.15	0.02	0.43
		Greene County	10	332	77%	70%	0%	28%	4%	16%	9.9	41	NATA update pending				5	0.18	0.01	0.06	0.02	0.11
		General Electric Plastic	7698	215	66%	31%	1%	21%	4%	16%	10.2	45	NATA update pending				8	0.16	0.05	0.15	0.03	0.11
		Barry	3	108	39%	37%	0%	20%	5%	14%	9.2	43	NATA update pending				22	0.13	0.10	0.18	0.01	0.18
	FL	Tom G Smith	673	104,225	56%	49%	16%	24%	7%	15%	5.9	33	NATA update pending				230	0.30	0.05	0.06	0.12	0.08
		Lauderdale	613	98,929	50%	38%	10%	15%	7%	13%	7.0	29	NATA update pending				310	0.21	0.32	0.35	0.03	0.47
		John R Kelly	664	68,879	46%	62%	2%	11%	4%	6%	8.4	41	NATA update pending				190	0.24	0.31	0.16	0.12	0.71
		Riviera	619	59,480	71%	51%	6%	22%	6%	17%	5.8	34	NATA update pending				77	0.26	0.42	1.10	0.04	0.45
		Hansel	672	56,091	67%	50%	17%	19%	8%	11%	7.2	40	NATA update pending				140	0.07	0.03	0.10	0.08	0.06
		Orlando Cogen LP	54466	54,093	74%	54%	23%	22%	7%	9%	7.8	40	NATA update pending				140	0.08	0.07	0.78	0.21	0.10

Region	State/ Tribe	Name	ID	Population	Demographic Indicators						Environmental Indicators											
					Minority	Low Income	Linguistically Isolated	Less than HS Education	Under Age 5	Over Age 64	PM 2.5	Ozone	NATA Diesel PM	NATA Cancer Risk	NATA Respiratory HI	NATA Neuro HI	Traffic Proximity	Lead Paint Indicator	NPL Proximity	RMP Proximity	TSDF Proximity	Water Discharger Proximity
4	FL	Port Everglades	617	48,380	31%	32%	5%	10%	4%	16%	6.5	30	NATA update pending				430	0.32	0.15	0.70	0.03	0.80
		Cutler	610	41,254	50%	14%	6%	6%	4%	14%	6.9	31	NATA update pending				100	0.20	0.05	0.12	0.04	0.33
		C D McIntosh Jr	676	35,214	45%	55%	5%	20%	8%	16%	7.7	40	NATA update pending				220	0.23	0.17	0.60	0.02	0.46
		Larsen Memorial	675	34,156	44%	55%	5%	20%	8%	16%	7.7	40	NATA update pending				220	0.24	0.16	0.61	0.02	0.48
		Vero Beach Municipal Power Plant	693	33,283	15%	40%	2%	12%	4%	29%	6.0	36	NATA update pending				87	0.14	0.29	0.65	0.01	0.80
		P L Bartow	634	30,582	24%	30%	3%	8%	7%	14%	8.2	39	NATA update pending				70	0.10	0.04	0.18	0.04	0.23
		Auburndale Power Partners	54658	28,788	29%	54%	4%	25%	6%	15%	7.5	40	NATA update pending				79	0.23	0.05	1.60	0.02	0.08
		Osprey Energy Center Power Plant	55412	28,557	28%	53%	4%	25%	6%	15%	7.5	40	NATA update pending				79	0.22	0.05	1.50	0.02	0.08
		Anclote	8048	28,078	15%	38%	3%	15%	6%	20%	7.2	38	NATA update pending				60	0.05	0.37	0.12	0.02	0.52
		Crist	641	24,072	18%	31%	0%	11%	7%	17%	9.5	45	NATA update pending				19	0.05	0.08	0.40	0.01	0.17
		Indian River	55318	23,733	19%	27%	1%	10%	5%	12%	6.7	38	NATA update pending				55	0.02	0.02	0.05	0.04	0.67
		Cape Canaveral	609	22,214	20%	30%	1%	13%	4%	12%	6.7	38	NATA update pending				52	0.04	0.02	0.05	0.04	0.69
		Treasure Coast Energy Center	56400	19,181	40%	43%	4%	17%	6%	13%	6.2	34	NATA update pending				64	0.05	0.03	0.52	0.01	0.09
		Big Bend	645	18,919	31%	31%	3%	11%	8%	11%	7.7	40	NATA update pending				68	0.03	0.07	0.09	0.06	0.54
		Sanford	620	18,562	36%	33%	3%	11%	7%	10%	7.3	40	NATA update pending				110	0.09	0.15	0.27	0.42	0.48
		Curtis H Stanton Energy Center	55821	18,297	52%	18%	1%	9%	6%	6%	7.1	40	NATA update pending				18	0.00	0.05	0.32	0.04	0.39
		Stanton Energy Center	564	18,038	52%	18%	1%	9%	6%	6%	7.1	40	NATA update pending				18	0.00	0.05	0.32	0.04	0.39
		Fort Myers	612	17,386	40%	45%	9%	26%	5%	20%	7.2	32	NATA update pending				140	0.19	0.01	0.29	0.01	0.31
		Orange Cogeneration Facility	54365	15,833	38%	43%	1%	18%	7%	14%	7.4	39	NATA update pending				89	0.32	0.04	1.40	0.02	0.83
		H L Culbreath Bayside Power Station	7873	14,861	37%	30%	8%	14%	6%	11%	8.3	40	NATA update pending				80	0.29	0.38	1.70	0.35	1.30
		Cedar Bay Generating Company LP	10672	14,551	34%	29%	2%	13%	9%	11%	9.6	43	NATA update pending				51	0.14	0.11	0.68	0.03	0.48
		Pasco Cogen Ltd	54424	14,031	50%	54%	8%	30%	9%	17%	7.1	40	NATA update pending				100	0.25	0.02	0.43	0.02	0.04

Region	State/ Tribe	Name	ID	Population	Demographic Indicators						Environmental Indicators											
					Minority	Low Income	Linguistically Isolated	Less than HS Education	Under Age 5	Over Age 64	PM 2.5	Ozone	NATA Diesel PM	NATA Cancer Risk	NATA Respiratory HI	NATA Neuro HI	Traffic Proximity	Lead Paint Indicator	NPL Proximity	RMP Proximity	TSDF Proximity	Water Discharger Proximity
4	FL	Santa Rosa Energy Center	55242	12,238	15%	35%	0%	9%	7%	10%	9.4	44	NATA update pending				8	0.09	0.06	0.62	0.01	0.52
		Central Energy Plant	7294	11,181	36%	22%	5%	5%	7%	9%	7.4	40	NATA update pending				15	0.01	0.06	0.10	0.05	0.13
		Arvah B Hopkins	688	8,854	45%	54%	1%	21%	7%	8%	9.9	42	NATA update pending				57	0.07	0.01	0.54	0.11	0.29
		Cane Island	7238	7,947	23%	23%	2%	7%	6%	12%	7.2	39	NATA update pending				49	0.01	0.03	0.13	0.04	0.10
		Lake Cogen Ltd	54423	7,372	21%	40%	1%	22%	3%	25%	6.9	41	NATA update pending				3	0.20	0.04	0.41	0.02	0.03
		Deerhaven Generating Station	663	6,694	22%	15%	1%	6%	7%	17%	8.4	41	NATA update pending				25	0.05	0.08	0.09	0.15	0.06
		Florida Power Development	10333	5,875	26%	55%	2%	19%	7%	19%	7.3	39	NATA update pending				37	0.16	0.02	0.03	0.01	0.02
		St Johns River Power Park	207	4,997	29%	17%	1%	11%	9%	11%	9.1	44	NATA update pending				35	0.04	0.06	0.29	0.03	0.49
		Putnam	6246	4,090	24%	45%	2%	27%	7%	20%	7.7	40	NATA update pending				46	0.15	0.01	0.15	0.01	0.37
		Mulberry Cogeneration Facility	54426	3,485	14%	28%	0%	15%	6%	22%	7.4	39	NATA update pending				18	0.27	0.04	0.77	0.02	0.74
		Indiantown Cogeneration LP	50976	3,377	79%	75%	24%	35%	12%	15%	6.2	33	NATA update pending				30	0.03	0.33	0.45	0.01	0.11
		Northside Generating Station	667	3,003	24%	15%	1%	9%	8%	14%	9.2	43	NATA update pending				29	0.05	0.07	0.26	0.03	0.64
		Scholz	642	2,849	45%	33%	4%	31%	5%	13%	9.8	43	NATA update pending				16	0.29	0.03	0.03	0.01	0.28
		Brandy Branch	7846	2,352	20%	44%	0%	26%	5%	17%	8.9	42	NATA update pending				50	0.20	0.27	0.37	0.03	0.06
		Lansing Smith	643	2,241	11%	26%	0%	14%	4%	17%	8.9	42	NATA update pending				47	0.11	0.05	0.17	0.01	0.79
		Tiger Bay	7699	1,415	57%	50%	13%	38%	9%	14%	7.0	38	NATA update pending				42	0.23	0.02	0.11	0.01	0.20
		Seminole	136	1,027	9%	43%	0%	16%	2%	23%	7.9	41	NATA update pending				6	0.28	0.02	0.10	0.02	0.24
		Manatee	6042	837	26%	28%	6%	22%	4%	17%	7.1	37	NATA update pending				2	0.07	0.04	0.18	0.02	0.18
		Suwannee River	638	615	17%	41%	6%	18%	6%	20%	9.0	41	NATA update pending				7	0.10	0.03	0.15	0.02	0.20
		West County Energy Center	56407	436	50%	22%	4%	16%	5%	18%	6.2	33	NATA update pending				4	0.00	0.03	0.05	0.03	0.04
		S O Purdom	689	385	50%	17%	0%	30%	0%	4%	9.0	40	NATA update pending				3	0.08	0.01	0.15	0.04	0.22
		Hardee Power Station	50949	240	16%	48%	5%	20%	6%	30%	7.0	37	NATA update pending				19	0.20	0.02	0.12	0.01	0.37
		Midulla Generating Station	7380	223	16%	48%	5%	20%	6%	30%	7.0	37	NATA update pending				19	0.20	0.02	0.12	0.01	0.37

Region	State/ Tribe	Name	ID	Population	Demographic Indicators						Environmental Indicators											
					Minority	Low Income	Linguistically Isolated	Less than HS Education	Under Age 5	Over Age 64	PM 2.5	Ozone	NATA Diesel PM	NATA Cancer Risk	NATA Respiratory HI	NATA Neuro HI	Traffic Proximity	Lead Paint Indicator	NPL Proximity	RMP Proximity	TSDF Proximity	Water Discharger Proximity
4	FL	Martin	6043	52	73%	76%	32%	47%	12%	8%	6.1	34	NATA update pending				6	0.03	0.08	0.10	0.01	0.08
		Polk	7242	21	37%	40%	6%	35%	7%	17%	7.2	38	NATA update pending				10	0.49	0.03	0.10	0.02	0.28
		Hines Energy Complex	7302	12	37%	39%	1%	23%	8%	12%	7.1	38	NATA update pending				16	0.29	0.03	0.14	0.02	0.27
		Turkey Point	621	9	85%	100%	52%	86%	24%	1%	6.3	32	NATA update pending				22	0.20	0.46	0.16	0.02	0.10
		Crystal River	628	2	6%	23%	0%	4%	0%	24%	7.4	41	NATA update pending				23	0.09	0.01	0.02	0.02	0.10
	GA	Jack McDonough	710	51,210	49%	28%	3%	8%	8%	9%	12.3	53	NATA update pending				330	0.14	0.01	1.30	0.01	0.52
		McManus	715	12,425	19%	35%	1%	15%	7%	15%	9.2	43	NATA update pending				78	0.15	0.58	0.48	0.01	0.22
		Thomas A Smith Energy Facility	55382	7,435	49%	65%	10%	41%	10%	9%	11.3	51	NATA update pending				25	0.18	0.02	1.20	0.01	0.05
		Bowen	703	6,881	13%	24%	0%	14%	5%	10%	11.5	51	NATA update pending				5	0.04	0.02	0.26	0.01	0.25
		Kraft	733	6,285	41%	41%	1%	15%	9%	13%	10.5	44	NATA update pending				150	0.33	0.02	1.00	0.01	1.10
		Harllee Branch	709	5,112	21%	30%	2%	12%	4%	20%	11.7	54	NATA update pending				14	0.06	0.02	0.08	0.00	0.25
		Effingham County Power Project	55406	4,296	18%	31%	0%	15%	6%	7%	10.3	44	NATA update pending				13	0.04	0.02	0.13	0.01	0.16
		Yates	728	3,045	9%	28%	0%	19%	7%	12%	11.2	48	NATA update pending				9	0.16	0.01	0.09	0.01	0.19
		Mitchell	727	2,797	44%	46%	0%	23%	7%	14%	11.5	46	NATA update pending				13	0.14	0.07	0.39	0.01	0.41
		Mid-Georgia Cogeneration Facility	55040	2,411	20%	29%	0%	18%	8%	9%	11.8	50	NATA update pending				10	0.02	0.06	0.28	0.00	0.11
		Hammond	708	2,120	6%	56%	0%	25%	5%	15%	11.7	48	NATA update pending				26	0.15	0.03	0.25	0.01	0.41
		McIntosh Combined Cycle Facility	56150	1,708	8%	25%	0%	17%	4%	10%	10.3	44	NATA update pending				7	0.11	0.02	0.35	0.01	0.35
		McIntosh	6124	957	7%	26%	0%	18%	3%	11%	10.2	44	NATA update pending				6	0.11	0.02	0.37	0.01	0.34
		Wansley Combined Cycle	55965	775	6%	45%	1%	30%	9%	8%	11.0	48	NATA update pending				4	0.09	0.01	0.20	0.02	0.06
		Scherer	6257	736	22%	37%	0%	11%	6%	11%	11.9	53	NATA update pending				64	0.15	0.02	0.13	0.01	0.19
		Wansley	6052	645	8%	45%	1%	30%	8%	9%	11.0	48	NATA update pending				4	0.08	0.01	0.20	0.02	0.06
		Wansley Unit 9	7946	542	7%	49%	0%	31%	7%	9%	11.0	47	NATA update pending				4	0.08	0.01	0.19	0.02	0.05
		Chattahoochee Energy Facility	7917	542	7%	49%	0%	31%	7%	9%	11.0	47	NATA update pending				4	0.08	0.01	0.19	0.02	0.05

Region	State/ Tribe	Name	ID	Population	Demographic Indicators						Environmental Indicators											
					Minority	Low Income	Linguistically Isolated	Less than HS Education	Under Age 5	Over Age 64	PM 2.5	Ozone	NATA Diesel PM	NATA Cancer Risk	NATA Respiratory HI	NATA Neuro HI	Traffic Proximity	Lead Paint Indicator	NPL Proximity	RMP Proximity	TSDF Proximity	Water Discharger Proximity
4	KY	Cane Run	1363	28,240	26%	37%	0%	17%	6%	12%	12.0	50	NATA update pending				52	0.24	0.05	0.71	0.01	0.55
		Elmer Smith	1374	12,675	10%	41%	0%	14%	6%	12%	11.3	52	NATA update pending				68	0.33	0.07	1.10	0.00	0.59
		Mill Creek	1364	8,915	4%	38%	0%	18%	5%	12%	11.4	50	NATA update pending				64	0.41	0.11	0.30	0.01	0.61
		Kenneth C Coleman	1381	8,839	4%	36%	0%	16%	6%	19%	11.4	50	NATA update pending				49	0.44	0.27	0.16	0.01	1.20
		Tyrone	1361	6,379	7%	29%	1%	15%	6%	14%	10.5	50	NATA update pending				14	0.21	0.01	0.13	0.02	0.29
		Cooper	1384	6,189	7%	61%	2%	26%	7%	14%	9.9	47	NATA update pending				37	0.10	0.01	0.54	0.01	0.37
		Shawnee	1379	6,123	10%	38%	0%	17%	7%	21%	10.1	51	NATA update pending				17	0.47	0.10	0.31	0.01	0.98
		Ghent	1356	2,786	7%	40%	1%	20%	8%	18%	11.1	49	NATA update pending				10	0.40	0.01	0.48	0.02	0.46
		H L Spurlock	6041	2,265	5%	44%	0%	17%	7%	14%	10.2	49	NATA update pending				43	0.39	0.02	0.17	0.01	0.35
		E W Brown	1355	2,009	2%	24%	0%	11%	4%	17%	10.2	50	NATA update pending				3	0.17	0.01	0.17	0.02	0.21
		East Bend	6018	1,759	5%	29%	0%	15%	4%	14%	11.4	48	NATA update pending				4	0.32	0.02	0.14	0.02	0.14
		Big Sandy	1353	1,534	1%	33%	0%	18%	7%	12%	10.0	45	NATA update pending				8	0.22	0.03	0.04	0.01	0.25
		Dale	1385	1,405	2%	27%	0%	17%	8%	10%	10.3	48	NATA update pending				19	0.13	0.01	0.10	0.04	0.24
		Robert A Reid	1383	1,080	9%	34%	2%	16%	8%	13%	10.9	51	NATA update pending				6	0.34	0.02	0.42	0.00	0.20
		HMP&L Station Two Henderson	1382	967	10%	34%	2%	15%	8%	12%	10.9	51	NATA update pending				6	0.33	0.02	0.39	0.00	0.21
		R D Green	6639	913	10%	34%	2%	15%	8%	12%	10.9	51	NATA update pending				6	0.33	0.02	0.39	0.00	0.21
		Green River	1357	485	1%	59%	0%	28%	5%	30%	10.6	51	NATA update pending				13	0.11	0.08	0.10	0.00	0.34
		Trimble County	6071	458	9%	39%	0%	26%	4%	13%	10.9	51	NATA update pending				16	0.27	0.01	0.16	0.04	0.15
		D B Wilson	6823	299	4%	49%	0%	27%	6%	15%	10.7	51	NATA update pending				15	0.27	0.51	1.00	0.00	0.14
		Paradise	1378	67	2%	41%	0%	22%	3%	20%	10.5	51	NATA update pending				6	0.22	0.03	0.11	0.00	0.12
	MS	TVA Southaven Combined Cycle	55269	66,248	72%	47%	1%	18%	7%	11%	10.4	51	NATA update pending				76	0.19	0.08	0.27	0.00	0.06
		Rex Brown	2053	44,920	92%	60%	0%	24%	6%	13%	10.4	47	NATA update pending				41	0.38	0.11	0.64	0.00	0.36
		Hinds Energy Facility	55218	28,462	98%	55%	0%	23%	6%	15%	10.4	46	NATA update pending				39	0.24	0.10	0.60	0.00	0.43

Region	State/ Tribe	Name	ID	Population	Demographic Indicators						Environmental Indicators											
					Minority	Low Income	Linguistically Isolated	Less than HS Education	Under Age 5	Over Age 64	PM 2.5	Ozone	NATA Diesel PM	NATA Cancer Risk	NATA Respiratory HI	NATA Neuro HI	Traffic Proximity	Lead Paint Indicator	NPL Proximity	RMP Proximity	TSDF Proximity	Water Discharger Proximity
4	MS	Eaton	2046	24,581	60%	58%	2%	22%	9%	11%	9.8	43	NATA update pending				19	0.40	0.08	1.70	0.01	0.32
		Jack Watson	2049	21,946	38%	37%	2%	11%	8%	12%	9.3	45	NATA update pending				43	0.09	0.17	0.20	0.01	0.80
		L L Wilkins	2059	18,118	81%	64%	0%	24%	9%	13%	10.3	48	NATA update pending				18	0.41	0.02	0.03	0.00	0.42
		Batesville Generation Facility	55063	7,293	49%	47%	1%	21%	10%	13%	9.6	47	NATA update pending				30	0.22	0.02	0.03	0.00	0.44
		Delta	2051	3,636	62%	56%	0%	23%	9%	12%	10.3	49	NATA update pending				21	0.10	0.01	0.02	0.00	0.45
		Baxter Wilson	2050	3,209	59%	40%	1%	15%	4%	10%	9.4	45	NATA update pending				35	0.09	0.01	0.74	0.00	0.46
		Gerald Andrus	8054	3,100	53%	33%	2%	9%	9%	14%	10.1	48	NATA update pending				19	0.03	0.01	0.30	0.01	0.30
		R D Morrow	6061	2,538	18%	30%	0%	6%	9%	6%	9.6	44	NATA update pending				7	0.02	0.08	0.08	0.01	0.15
		Victor J Daniel Jr	6073	2,411	17%	30%	1%	23%	10%	18%	9.1	44	NATA update pending				17	0.12	0.02	0.89	0.02	0.09
		Moselle	2070	1,964	13%	54%	0%	21%	10%	14%	9.9	43	NATA update pending				15	0.07	0.04	0.22	0.01	0.06
		Magnolia Power Plant	55451	1,875	34%	59%	0%	21%	5%	21%	9.2	48	NATA update pending				4	0.19	0.02	0.02	0.01	0.20
		Sweatt	2048	1,704	14%	35%	0%	12%	8%	8%	9.9	42	NATA update pending				9	0.07	0.01	0.16	0.02	0.15
		Caledonia	55197	1,339	8%	40%	0%	16%	8%	11%	9.9	43	NATA update pending				3	0.11	0.05	0.06	0.03	0.06
		Attala	55220	883	65%	72%	0%	44%	5%	15%	9.4	45	NATA update pending				4	0.22	0.02	0.03	0.01	0.31
		Quantum Choctaw Power LLC	55694	612	29%	48%	0%	18%	5%	18%	9.6	44	NATA update pending				2	0.17	0.03	0.12	0.01	0.05
		Choctaw County	55706	458	26%	50%	0%	19%	4%	26%	9.6	44	NATA update pending				0	0.33	0.02	0.28	0.01	0.28
		Red Hills Generating Facility	55076	424	30%	52%	0%	17%	6%	20%	9.6	44	NATA update pending				2	0.18	0.03	0.13	0.01	0.06
		Kemper County IGCC Project	57037	126	54%	31%	0%	7%	2%	20%	9.7	42	NATA update pending				1	0.11	0.02	0.03	0.02	0.04
	NC	Asheville	2706	27,902	20%	33%	3%	9%	6%	17%	9.7	49	NATA update pending				36	0.08	0.62	0.09	0.01	0.31
		Rosemary Power Station	50555	20,694	39%	47%	0%	18%	6%	15%	9.0	48	NATA update pending				24	0.37	0.01	0.07	0.01	0.36
		Lumberton	10382	17,077	65%	61%	1%	29%	8%	12%	10.1	49	NATA update pending				45	0.30	0.02	0.74	0.01	0.53
		Roanoke Valley Energy Facility II	54755	14,336	50%	47%	0%	20%	6%	17%	9.0	48	NATA update pending				34	0.38	0.01	0.08	0.01	0.45

Region	State/ Tribe	Name	ID	Population	Demographic Indicators						Environmental Indicators											
					Minority	Low Income	Linguistically Isolated	Less than HS Education	Under Age 5	Over Age 64	PM 2.5	Ozone	NATA Diesel PM	NATA Cancer Risk	NATA Respiratory HI	NATA Neuro HI	Traffic Proximity	Lead Paint Indicator	NPL Proximity	RMP Proximity	TSDF Proximity	Water Discharger Proximity
4	NC	Roanoke Valley Energy Facililty I	54035	14,336	50%	47%	0%	20%	6%	17%	9.0	48	NATA update pending				34	0.38	0.01	0.08	0.01	0.45
		G G Allen	2718	12,383	33%	23%	3%	9%	9%	10%	10.9	51	NATA update pending				11	0.08	0.09	0.55	0.01	0.45
		Dan River	2723	12,134	30%	53%	1%	22%	6%	17%	9.5	51	NATA update pending				17	0.43	0.02	0.55	0.12	0.58
		Riverbend	2732	10,859	31%	16%	0%	9%	7%	7%	10.5	53	NATA update pending				21	0.09	0.09	0.32	0.01	0.31
		Butler-Warner Generation Plant	1016	9,017	46%	44%	1%	10%	7%	15%	10.2	51	NATA update pending				45	0.16	0.17	0.13	0.00	0.17
		Marshall	2727	6,625	5%	16%	0%	7%	6%	13%	10.3	53	NATA update pending				14	0.03	0.06	0.06	0.01	0.25
		Lee Combined Cycle Plant	58215	6,555	29%	37%	4%	25%	4%	10%	10.0	51	NATA update pending				9	0.07	0.01	0.10	0.00	0.23
		HF Lee Plant	2709	6,464	30%	38%	4%	25%	4%	10%	10.0	51	NATA update pending				9	0.08	0.01	0.10	0.00	0.23
		Buck	2720	4,751	24%	42%	2%	26%	6%	13%	10.1	54	NATA update pending				24	0.34	0.05	0.09	0.01	0.34
		Elizabethtown Power LLC	10380	4,213	54%	63%	3%	21%	8%	20%	9.6	48	NATA update pending				22	0.23	0.02	0.28	0.00	0.28
		L V Sutton Steam	2713	3,861	51%	49%	1%	20%	8%	12%	9.3	46	NATA update pending				31	0.17	0.41	0.11	0.00	0.46
		Edgecombe Genco LLC	10384	2,984	69%	46%	0%	27%	4%	13%	9.3	50	NATA update pending				32	0.09	0.01	0.19	0.01	0.16
		Cliffside	2721	2,914	7%	40%	0%	15%	6%	15%	10.3	50	NATA update pending				3	0.29	0.04	0.20	0.02	0.34
		Rowan	7826	2,913	15%	20%	1%	10%	5%	15%	10.1	53	NATA update pending				7	0.15	0.08	0.15	0.01	0.19
		Sherwood H Smith Jr Energy Complex	7805	2,452	36%	56%	4%	24%	3%	17%	9.8	50	NATA update pending				14	0.21	0.09	0.12	0.01	0.23
		Belews Creek	8042	1,533	34%	33%	3%	20%	6%	20%	9.5	51	NATA update pending				6	0.18	0.02	0.16	0.02	0.17
		Roxboro	2712	1,308	40%	41%	2%	15%	5%	8%	9.3	50	NATA update pending				1	0.18	0.03	0.23	0.02	0.21
		Mayo	6250	906	32%	40%	1%	17%	5%	19%	9.2	50	NATA update pending				4	0.22	0.03	0.15	0.01	0.22
		Cape Fear	2708	887	27%	16%	3%	8%	6%	13%	9.8	51	NATA update pending				19	0.22	0.03	0.21	0.01	0.28
	SC	Kapstone	7737	28,623	57%	59%	5%	24%	10%	10%	10.1	43	NATA update pending				290	0.37	0.13	1.20	0.02	0.25
		McMeekin	3287	24,996	20%	19%	1%	6%	8%	12%	11.2	50	NATA update pending				28	0.05	0.04	0.36	0.10	0.35
		Dolphus M Grainger	3317	18,643	46%	53%	1%	18%	8%	14%	9.6	46	NATA update pending				54	0.16	0.01	0.03	0.01	0.59
		Cherokee County Cogen	55043	17,661	46%	59%	1%	27%	7%	15%	10.5	49	NATA update pending				29	0.36	0.08	0.43	0.02	0.27

					Demographic Indicators						Environmental Indicators											
Region	State/ Tribe	Name	ID	Population	Minority	Low Income	Linguistically Isolated	Less than HS Education	Under Age 5	Over Age 64	PM 2.5	Ozone	NATA Diesel PM	NATA Cancer Risk	NATA Respiratory HI	NATA Neuro HI	Traffic Proximity	Lead Paint Indicator	NPL Proximity	RMP Proximity	TSDF Proximity	Water Discharger Proximity
4	SC	Urquhart	3295	6,611	78%	61%	0%	27%	9%	12%	12.0	51	NATA update pending				58	0.28	0.09	2.00	0.01	0.87
		W S Lee	3264	5,929	19%	37%	1%	19%	7%	16%	10.9	52	NATA update pending				10	0.26	0.04	0.09	0.02	0.24
		H B Robinson	3251	5,422	10%	30%	1%	17%	8%	13%	10.1	50	NATA update pending				18	0.12	0.02	0.02	0.01	0.32
		Jefferies	3319	3,461	43%	37%	1%	16%	5%	16%	9.8	44	NATA update pending				44	0.09	0.02	0.28	0.02	0.46
		Columbia Energy Center	55386	2,896	59%	42%	1%	16%	6%	8%	11.1	48	NATA update pending				97	0.05	0.62	0.19	0.05	0.15
		Winyah	6249	1,312	51%	51%	4%	23%	10%	15%	9.0	45	NATA update pending				47	0.16	0.01	0.30	0.01	0.40
		Cross	130	1,282	62%	47%	0%	24%	7%	23%	9.9	45	NATA update pending				5	0.12	0.01	0.13	0.03	0.15
		Cope	7210	833	52%	52%	0%	29%	13%	7%	10.4	44	NATA update pending				35	0.30	0.02	0.25	0.02	0.16
		John S Rainey	7834	753	9%	51%	0%	25%	6%	18%	10.6	50	NATA update pending				20	0.30	0.01	0.05	0.01	0.13
		Canadys Steam	3280	622	42%	51%	0%	18%	2%	15%	10.1	43	NATA update pending				13	0.14	0.02	0.05	0.03	0.21
		Jasper	55927	560	74%	49%	3%	31%	8%	9%	10.2	45	NATA update pending				25	0.17	0.02	0.09	0.01	0.37
		Wateree	3297	129	81%	47%	0%	22%	3%	24%	10.5	47	NATA update pending				4	0.19	0.04	0.17	0.03	0.16
		Williams	3298	129	9%	31%	0%	7%	6%	6%	10.1	43	NATA update pending				18	0.17	0.05	0.39	0.02	0.34
	TN	Kingston	3407	11,823	7%	40%	0%	18%	7%	18%	10.9	49	NATA update pending				57	0.37	0.32	0.23	0.00	0.47
		Bull Run	3396	11,464	7%	28%	0%	14%	4%	14%	11.5	50	NATA update pending				22	0.13	0.04	0.34	0.00	0.31
		John Sevier	3405	5,130	7%	49%	0%	22%	7%	16%	10.4	50	NATA update pending				24	0.28	0.01	0.12	0.00	0.24
		Gallatin	3403	3,920	8%	18%	2%	12%	6%	10%	10.5	51	NATA update pending				18	0.10	0.01	0.17	0.01	0.21
		Johnsonville	3406	2,350	6%	31%	1%	12%	4%	16%	9.5	49	NATA update pending				16	0.19	0.01	0.20	0.01	0.38
		Cumberland	3399	1,015	10%	45%	0%	10%	7%	15%	9.5	49	NATA update pending				6	0.32	0.01	0.32	0.01	0.26
		Allen Steam Plant	3393	926	100%	81%	0%	24%	5%	15%	10.5	51	NATA update pending				4	0.29	0.08	0.78	0.00	0.16
		Lagoon Creek	7845	229	47%	55%	0%	32%	3%	18%	9.5	51	NATA update pending				2	0.30	0.03	0.05	0.00	0.07
5	IL	Crawford	867	339,499	90%	60%	23%	42%	9%	7%	12.7	42	NATA update pending				120	0.84	0.04	1.20	0.04	0.32
		Fisk Street	886	308,706	73%	48%	13%	24%	6%	9%	12.9	42	NATA update pending				240	0.59	0.04	1.30	0.04	0.33

Region	State/ Tribe	Name	ID	Population	Demographic Indicators						Environmental Indicators											
					Minority	Low Income	Linguistically Isolated	Less than HS Education	Under Age 5	Over Age 64	PM 2.5	Ozone	NATA Diesel PM	NATA Cancer Risk	NATA Respiratory HI	NATA Neuro HI	Traffic Proximity	Lead Paint Indicator	NPL Proximity	RMP Proximity	TSDF Proximity	Water Discharger Proximity
5	IL	Waukegan	883	62,863	76%	49%	14%	30%	8%	8%	10.5	45	NATA update pending				23	0.56	0.80	0.37	0.03	0.70
		Joliet 9	874	43,537	53%	41%	6%	19%	8%	12%	11.2	44	NATA update pending				86	0.57	0.07	0.40	0.02	0.69
		Joliet 29	384	43,157	48%	36%	5%	16%	7%	12%	11.2	44	NATA update pending				78	0.51	0.08	0.43	0.02	0.71
		Will County	884	32,878	32%	20%	5%	14%	6%	11%	11.5	44	NATA update pending				37	0.22	0.06	0.54	0.02	0.87
		Dallman	963	28,931	34%	42%	0%	11%	8%	12%	10.7	48	NATA update pending				43	0.40	0.02	0.48	0.01	0.36
		Wood River	898	27,748	13%	43%	0%	12%	6%	15%	11.7	51	NATA update pending				47	0.75	0.23	0.39	0.02	1.50
		E D Edwards	856	25,187	4%	32%	0%	12%	7%	15%	11.2	45	NATA update pending				26	0.58	0.01	0.79	0.00	0.78
		Powerton	879	16,215	9%	38%	0%	14%	5%	14%	11.1	45	NATA update pending				28	0.67	0.01	1.10	0.00	1.00
		Kendall County Generation Facility	55131	14,892	16%	16%	1%	5%	8%	8%	11.0	43	NATA update pending				24	0.04	0.10	1.30	0.01	0.31
		Havana	891	3,924	4%	43%	0%	16%	4%	23%	10.3	46	NATA update pending				19	0.58	0.01	0.86	0.01	0.29
		Marion	976	3,147	11%	25%	0%	10%	2%	22%	10.0	51	NATA update pending				5	0.16	0.09	0.46	0.01	0.26
		Morris Cogeneration LLC	55216	2,570	17%	23%	2%	8%	11%	7%	10.8	43	NATA update pending				21	0.09	0.08	1.30	0.01	0.31
		Hennepin Power Station	892	2,452	53%	45%	8%	28%	6%	12%	10.4	44	NATA update pending				1	0.71	0.81	0.13	0.01	0.24
		Joppa Steam	887	1,128	9%	45%	0%	13%	5%	11%	10.1	51	NATA update pending				1	0.33	0.08	0.13	0.01	0.33
		Coffeen	861	817	13%	41%	0%	17%	5%	17%	10.4	49	NATA update pending				1	0.48	0.10	0.24	0.01	0.22
		Baldwin Energy Complex	889	723	13%	28%	0%	16%	6%	16%	10.2	48	NATA update pending				16	0.49	0.02	0.26	0.01	0.21
		Grand Tower	862	673	1%	45%	0%	26%	4%	22%	9.9	51	NATA update pending				1	0.36	0.02	0.09	0.02	0.76
		Holland Energy Facility	55334	630	0%	39%	0%	9%	5%	19%	10.5	47	NATA update pending				1	0.56	0.01	0.19	0.00	0.03
		Kincaid Generation LLC	876	572	2%	33%	0%	14%	5%	19%	10.5	49	NATA update pending				2	0.42	0.05	0.34	0.01	0.17
		Cordova Energy	55188	474	3%	15%	0%	5%	5%	20%	11.0	43	NATA update pending				10	0.51	0.07	0.37	0.01	0.25
		Prairie State Generatng Station	55856	356	1%	23%	0%	8%	6%	19%	10.1	49	NATA update pending				10	0.19	0.02	0.39	0.01	0.04
		Newton	6017	260	0%	26%	0%	8%	3%	18%	10.6	47	NATA update pending				0	0.20	0.01	0.10	0.00	0.15
		Duck Creek	6016	178	3%	41%	0%	9%	4%	20%	10.4	45	NATA update pending				3	0.58	0.01	0.12	0.01	0.10

Region	State/ Tribe	Name	ID	Population	Demographic Indicators						Environmental Indicators											
					Minority	Low Income	Linguistically Isolated	Less than HS Education	Under Age 5	Over Age 64	PM 2.5	Ozone	NATA Diesel PM	NATA Cancer Risk	NATA Respiratory HI	NATA Neuro HI	Traffic Proximity	Lead Paint Indicator	NPL Proximity	RMP Proximity	TSDF Proximity	Water Discharger Proximity
5	IN	State Line Energy	981	70,268	82%	52%	9%	26%	7%	12%	12.5	43	NATA update pending				160	0.79	0.16	0.84	0.16	0.80
		R Gallagher	1008	56,441	65%	62%	1%	23%	7%	12%	12.2	51	NATA update pending				100	0.75	0.03	0.49	0.01	0.77
		Harding Street	990	38,778	21%	54%	3%	24%	9%	11%	12.3	48	NATA update pending				20	0.48	0.22	0.43	0.18	0.47
		Whitewater Valley	1040	33,355	18%	49%	1%	20%	7%	15%	11.0	49	NATA update pending				32	0.62	0.01	1.00	0.01	0.29
		Whiting Clean Energy	55259	32,550	69%	52%	5%	22%	8%	12%	12.4	43	NATA update pending				130	0.80	0.21	2.80	0.10	1.50
		Michigan City	997	28,401	36%	44%	2%	15%	5%	15%	10.5	45	NATA update pending				59	0.60	0.04	0.92	0.02	0.78
		Clifty Creek	983	14,725	9%	38%	1%	16%	5%	16%	11.0	50	NATA update pending				51	0.38	0.02	0.04	0.02	0.65
		Wabash Valley Power IGCC	1010	12,067	6%	42%	0%	15%	6%	16%	11.3	45	NATA update pending				25	0.55	0.23	0.26	0.01	0.41
		Wabash River	1010	12,067	6%	42%	0%	15%	6%	16%	11.3	45	NATA update pending				25	0.55	0.23	0.26	0.01	0.41
		Lawrenceburg Energy Facility	55502	11,854	5%	33%	0%	16%	6%	17%	11.7	49	NATA update pending				46	0.48	0.03	0.14	0.03	0.79
		Tanners Creek	988	9,651	5%	32%	0%	16%	6%	15%	11.7	49	NATA update pending				49	0.53	0.03	0.14	0.03	0.82
		Noblesville	1007	9,135	9%	20%	0%	6%	8%	8%	11.5	47	NATA update pending				23	0.12	0.03	0.24	0.02	0.24
		Portside Energy	55096	8,049	20%	33%	0%	13%	7%	13%	11.3	41	NATA update pending				11	0.24	0.04	0.38	0.02	0.63
		Gibson	6113	4,280	3%	42%	0%	13%	5%	17%	10.8	48	NATA update pending				13	0.56	0.02	0.31	0.00	0.69
		Bailly	995	4,026	10%	25%	1%	10%	11%	12%	11.1	42	NATA update pending				23	0.35	0.04	0.25	0.02	0.57
		Eagle Valley	991	3,780	3%	17%	0%	9%	4%	14%	11.2	48	NATA update pending				14	0.23	0.18	0.07	0.03	0.22
		Frank E Ratts	1043	3,759	1%	39%	0%	17%	7%	22%	11.2	49	NATA update pending				37	0.34	0.03	1.80	0.00	0.32
		AES Petersburg	994	2,954	1%	38%	0%	16%	8%	21%	11.2	49	NATA update pending				38	0.35	0.03	1.80	0.00	0.34
		Rockport	6166	2,028	3%	45%	1%	19%	5%	15%	11.4	51	NATA update pending				24	0.41	0.12	0.10	0.00	0.18
		R M Schahfer	6085	1,825	6%	35%	1%	12%	3%	16%	10.7	42	NATA update pending				12	0.39	0.03	0.16	0.01	0.12
		Sugar Creek Power	55364	1,732	10%	26%	0%	13%	6%	18%	11.2	45	NATA update pending				8	0.25	0.08	0.12	0.01	0.20
		Cayuga	1001	1,636	5%	39%	0%	15%	4%	20%	10.8	45	NATA update pending				5	0.45	0.03	0.07	0.01	0.17
		A B Brown	6137	1,567	1%	35%	0%	9%	13%	11%	11.2	49	NATA update pending				18	0.30	0.06	0.26	0.00	0.14

Region	State/ Tribe	Name	ID	Population	Demographic Indicators						Environmental Indicators											
					Minority	Low Income	Linguistically Isolated	Less than HS Education	Under Age 5	Over Age 64	PM 2.5	Ozone	NATA Diesel PM	NATA Cancer Risk	NATA Respiratory HI	NATA Neuro HI	Traffic Proximity	Lead Paint Indicator	NPL Proximity	RMP Proximity	TSDF Proximity	Water Discharger Proximity
5	IN	Warrick	6705	1,301	5%	16%	0%	15%	7%	15%	11.5	49	NATA update pending				10	0.30	0.04	0.31	0.00	0.36
		F B Culley	1012	1,070	4%	17%	0%	19%	7%	15%	11.5	49	NATA update pending				8	0.36	0.04	0.28	0.00	0.33
		Edwardsport	1004	746	1%	17%	0%	13%	7%	19%	11.2	49	NATA update pending				19	0.70	0.03	0.95	0.01	0.71
		Merom	6213	426	2%	26%	0%	8%	3%	15%	11.1	47	NATA update pending				1	0.35	0.02	0.28	0.01	0.16
	MI	Dearborn Industrial Generation	55088	121,072	53%	66%	14%	36%	10%	9%	10.9	45	NATA update pending				230	0.80	0.03	1.00	0.09	0.67
		Eckert Station	1831	88,076	42%	47%	3%	13%	7%	10%	9.9	44	NATA update pending				120	0.61	0.49	0.11	0.01	0.53
		Conners Creek	1726	72,335	82%	57%	0%	21%	6%	13%	10.7	47	NATA update pending				130	0.80	0.06	0.45	0.32	0.26
		Wyandotte	1866	68,077	14%	34%	1%	14%	5%	14%	10.7	45	NATA update pending				120	0.77	0.02	0.82	0.13	0.76
		DTE Pontiac North LLC	10111	68,055	68%	56%	3%	22%	7%	10%	9.9	47	NATA update pending				150	0.53	0.05	0.20	0.03	0.23
		Mistersky	1822	66,931	75%	70%	15%	43%	10%	9%	10.9	45	NATA update pending				280	0.84	0.03	0.77	0.11	0.67
		James De Young	1830	61,151	35%	38%	4%	17%	8%	12%	9.7	46	NATA update pending				56	0.32	0.12	0.91	0.01	0.61
		River Rouge	1740	56,436	71%	65%	12%	37%	9%	10%	10.9	45	NATA update pending				190	0.85	0.03	1.80	0.07	1.00
		Jackson Michigan Facility	55270	46,815	28%	55%	1%	17%	8%	11%	9.7	46	NATA update pending				72	0.73	0.03	0.32	0.01	0.20
		B C Cobb	1695	42,816	39%	56%	0%	16%	7%	13%	9.4	44	NATA update pending				83	0.60	0.25	0.62	0.01	0.22
		Trenton Channel	1745	41,983	9%	20%	1%	8%	5%	17%	10.5	46	NATA update pending				61	0.35	0.02	0.71	0.19	1.10
		Shiras	1843	23,700	10%	39%	1%	8%	3%	13%	7.1	38	NATA update pending				23	0.40	0.01	0.01	0.00	0.69
		J B Sims	1825	22,133	6%	30%	1%	8%	5%	19%	9.6	46	NATA update pending				65	0.40	0.05	0.67	0.01	0.67
		Zeeland Generating Station	55087	21,582	18%	28%	2%	9%	8%	11%	9.9	45	NATA update pending				36	0.21	0.06	0.47	0.01	0.34
		Presque Isle	1769	18,791	7%	42%	1%	6%	3%	13%	7.1	38	NATA update pending				19	0.47	0.01	0.01	0.00	0.70
		Erickson Station	1832	17,455	40%	31%	1%	8%	6%	15%	9.8	44	NATA update pending				64	0.11	0.13	0.22	0.01	0.16
		Midland Cogeneration Venture	10745	16,524	10%	41%	1%	11%	6%	16%	8.9	42	NATA update pending				37	0.51	0.03	1.40	0.26	0.59
		Dan E Karn	1702	14,026	8%	34%	0%	10%	5%	18%	9.1	43	NATA update pending				34	0.53	0.11	0.59	0.03	1.00
		J C Weadock	1720	14,026	8%	34%	0%	10%	5%	18%	9.1	43	NATA update pending				34	0.53	0.11	0.59	0.03	1.00

Region	State/ Tribe	Name	ID	Population	Demographic Indicators						Environmental Indicators											
					Minority	Low Income	Linguistically Isolated	Less than HS Education	Under Age 5	Over Age 64	PM 2.5	Ozone	NATA Diesel PM	NATA Cancer Risk	NATA Respiratory HI	NATA Neuro HI	Traffic Proximity	Lead Paint Indicator	NPL Proximity	RMP Proximity	TSDF Proximity	Water Discharger Proximity
5	MI	Michigan Power LP	54915	11,244	9%	45%	1%	12%	5%	20%	8.1	43	NATA update pending				28	0.54	0.02	1.20	0.00	0.55
		Monroe	1733	9,678	19%	43%	0%	17%	7%	11%	10.1	47	NATA update pending				32	0.65	0.01	0.08	0.03	0.32
		TES Filer City Station	50835	9,389	12%	33%	0%	9%	6%	17%	7.8	42	NATA update pending				33	0.54	0.20	0.02	0.00	1.70
		Belle River	6034	5,711	4%	24%	1%	11%	3%	24%	9.9	45	NATA update pending				3	0.34	0.02	0.28	0.01	0.82
		St Clair	1743	4,483	5%	21%	1%	11%	3%	22%	9.9	46	NATA update pending				3	0.36	0.02	0.17	0.01	0.49
		J R Whiting	1723	3,212	10%	33%	0%	13%	6%	14%	10.4	45	NATA update pending				66	0.45	0.01	0.10	0.05	0.25
		New Covert Generating Facility	55297	2,824	39%	59%	1%	26%	5%	16%	9.4	48	NATA update pending				14	0.38	0.05	0.19	0.01	0.16
		J H Campbell	1710	2,558	6%	13%	0%	6%	2%	17%	9.6	47	NATA update pending				7	0.18	0.09	0.13	0.01	0.23
		Harbor Beach	1731	2,326	4%	45%	0%	16%	5%	22%	8.4	41	NATA update pending				16	0.62	0.01	0.81	0.01	0.82
		Endicott Station	4259	1,962	5%	37%	0%	12%	7%	14%	9.7	46	NATA update pending				15	0.44	0.03	0.33	0.01	0.05
		Greenwood	6035	1,208	2%	23%	0%	10%	5%	12%	9.1	44	NATA update pending				1	0.32	0.02	0.04	0.01	0.04
	MN	Riverside	1927	147,629	45%	43%	5%	14%	7%	10%	11.2	38	NATA update pending				140	0.63	0.44	0.59	0.40	0.36
		High Bridge	1912	136,730	43%	43%	6%	13%	7%	10%	11.0	38	NATA update pending				270	0.67	0.17	0.44	0.23	0.57
		Silver Lake	2008	69,556	21%	28%	5%	7%	6%	15%	10.0	39	NATA update pending				87	0.31	0.01	1.30	0.01	0.22
		Black Dog	1904	63,301	28%	24%	3%	8%	6%	14%	10.8	38	NATA update pending				130	0.23	0.16	0.34	0.13	0.30
		M L Hibbard	1897	30,480	10%	44%	1%	9%	7%	13%	8.1	31	NATA update pending				94	0.68	0.08	0.54	0.03	0.30
		Mankato Energy Center	56104	30,298	9%	35%	1%	6%	7%	13%	9.6	40	NATA update pending				66	0.49	0.23	0.46	0.01	0.35
		Allen S King	1915	23,284	10%	19%	0%	5%	5%	15%	9.7	39	NATA update pending				29	0.32	0.14	0.04	0.03	0.51
		Austin Northeast	1961	17,546	26%	46%	6%	18%	8%	17%	9.5	41	NATA update pending				77	0.73	0.01	1.20	0.01	0.38
		LSP-Cottage Grove LP	55010	17,441	18%	13%	2%	3%	7%	7%	10.1	39	NATA update pending				27	0.06	0.04	0.17	0.05	0.21
		Hutchinson Plant #2	6358	14,619	6%	24%	2%	7%	6%	15%	8.8	39	NATA update pending				46	0.28	0.01	0.63	0.01	0.24
		Hoot Lake	1943	13,888	5%	37%	0%	10%	7%	19%	8.1	38	NATA update pending				30	0.43	0.01	0.46	0.01	0.74
		Faribault Energy Park	56164	9,831	28%	40%	4%	18%	8%	15%	9.6	40	NATA update pending				53	0.42	0.42	1.50	0.01	0.45

Region	State/ Tribe	Name	ID	Population	Demographic Indicators						Environmental Indicators											
					Minority	Low Income	Linguistically Isolated	Less than HS Education	Under Age 5	Over Age 64	PM 2.5	Ozone	NATA Diesel PM	NATA Cancer Risk	NATA Respiratory HI	NATA Neuro HI	Traffic Proximity	Lead Paint Indicator	NPL Proximity	RMP Proximity	TSDF Proximity	Water Discharger Proximity
5	MN	Sherburne County	6090	5,094	4%	19%	0%	7%	8%	6%	9.3	38	NATA update pending				22	0.11	0.02	0.09	0.02	0.69
		Clay Boswell	1893	2,235	4%	19%	0%	5%	3%	17%	7.3	36	NATA update pending				9	0.22	0.01	0.01	0.01	0.21
		Syl Laskin	1891	1,998	1%	28%	0%	6%	8%	25%	6.7	36	NATA update pending				0	0.75	0.01	0.01	0.01	0.29
		Fox Lake	1888	1,268	1%	38%	0%	7%	7%	21%	9.0	41	NATA update pending				11	0.58	0.01	0.10	0.00	0.04
		Taconite Harbor Energy Center	10075	149	6%	35%	0%	7%	3%	21%	6.3	36	NATA update pending				8	0.21	0.01	0.01	0.00	0.09
	OH	FirstEnergy Lake Shore	2838	77,170	90%	68%	3%	26%	7%	14%	12.1	44	NATA update pending				140	0.77	0.02	0.11	0.13	0.36
		Hamilton	2917	67,467	16%	45%	1%	19%	7%	13%	12.1	52	NATA update pending				59	0.61	0.42	0.26	0.03	0.55
		FirstEnergy Eastlake	2837	39,211	7%	22%	1%	10%	5%	16%	11.1	48	NATA update pending				57	0.43	0.04	0.24	0.03	0.57
		Niles	2861	37,347	7%	37%	1%	14%	6%	17%	11.3	47	NATA update pending				50	0.53	0.04	0.20	0.01	0.78
		Middletown Coke Company LLC	57822	34,868	19%	48%	1%	20%	9%	13%	12.3	52	NATA update pending				70	0.51	0.06	0.80	0.04	0.63
		O H Hutchings	2848	28,016	5%	29%	0%	14%	7%	16%	12.0	52	NATA update pending				94	0.32	0.31	0.12	0.11	0.46
		Avon Lake	2836	21,687	7%	20%	1%	6%	6%	14%	11.1	45	NATA update pending				27	0.30	0.01	0.69	0.22	0.65
		FirstEnergy R E Burger	2864	14,362	3%	40%	0%	13%	5%	21%	11.3	48	NATA update pending				76	0.50	0.13	0.15	0.01	0.49
		FirstEnergy Ashtabula	2835	13,585	14%	49%	0%	17%	7%	20%	9.9	47	NATA update pending				26	0.69	0.34	1.00	0.01	1.40
		FirstEnergy Bay Shore	2878	12,551	13%	36%	0%	14%	6%	16%	10.7	44	NATA update pending				27	0.68	0.01	0.87	0.22	0.40
		Fremont Energy Center	55701	9,807	18%	42%	1%	15%	6%	18%	10.6	46	NATA update pending				42	0.63	0.01	0.17	0.06	0.33
		Picway	2843	5,834	11%	17%	0%	13%	6%	7%	11.5	49	NATA update pending				14	0.14	0.09	0.15	0.02	0.20
		Cardinal	2828	5,769	2%	38%	0%	12%	5%	21%	11.7	49	NATA update pending				86	0.57	0.03	0.10	0.02	0.73
		Hanging Rock Energy Facility	55736	5,533	6%	38%	0%	16%	5%	16%	10.8	45	NATA update pending				34	0.37	0.21	0.25	0.01	0.92
		Walter C Beckjord	2830	5,140	4%	24%	0%	13%	6%	17%	11.4	51	NATA update pending				16	0.24	0.04	0.20	0.03	0.30
		FirstEnergy W H Sammis	2866	4,096	4%	43%	0%	14%	6%	12%	11.6	48	NATA update pending				50	0.42	0.02	0.10	0.05	0.27
		Kyger Creek	2876	3,697	6%	34%	0%	14%	7%	16%	10.9	45	NATA update pending				10	0.32	0.14	0.06	0.01	0.23
		J M Stuart	2850	3,475	14%	60%	0%	28%	5%	15%	10.1	48	NATA update pending				5	0.60	0.02	0.19	0.01	0.19

Region	State/ Tribe	Name	ID	Population	Demographic Indicators						Environmental Indicators											
					Minority	Low Income	Linguistically Isolated	Less than HS Education	Under Age 5	Over Age 64	PM 2.5	Ozone	NATA Diesel PM	NATA Cancer Risk	NATA Respiratory HI	NATA Neuro HI	Traffic Proximity	Lead Paint Indicator	NPL Proximity	RMP Proximity	TSDF Proximity	Water Discharger Proximity
5	OH	Dresden Energy Facility	55350	3,375	4%	32%	0%	6%	7%	11%	11.1	48	NATA update pending				15	0.35	0.05	0.09	0.02	0.23
		Miami Fort	2832	3,115	6%	36%	0%	23%	6%	14%	11.8	49	NATA update pending				53	0.46	0.03	0.23	0.03	0.78
		Washington Energy Facility	55397	2,695	2%	37%	0%	11%	6%	20%	11.3	47	NATA update pending				31	0.41	0.03	0.03	0.02	0.24
		General James M Gavin	8102	1,930	5%	43%	0%	18%	8%	15%	10.9	46	NATA update pending				9	0.30	0.17	0.06	0.01	0.26
		W H Zimmer	6019	1,739	2%	24%	0%	16%	4%	13%	10.7	50	NATA update pending				4	0.26	0.02	0.06	0.02	0.16
		AEP Waterford Facility	55503	1,223	1%	36%	0%	14%	5%	15%	11.2	47	NATA update pending				7	0.37	0.03	0.03	0.02	0.23
		Conesville	2840	1,217	5%	34%	0%	17%	4%	18%	11.2	48	NATA update pending				8	0.55	0.03	0.35	0.02	0.59
		Muskingum River	2872	1,088	2%	41%	0%	11%	6%	14%	11.2	47	NATA update pending				11	0.35	0.03	0.03	0.02	0.22
		Killen Station	6031	400	8%	61%	0%	27%	5%	14%	10.0	48	NATA update pending				2	0.39	0.02	0.16	0.01	0.16
	WI	Valley	4042	206,667	68%	65%	10%	29%	9%	7%	10.7	42	NATA update pending				350	0.78	0.04	1.20	0.04	0.47
		Blount Street	3992	94,083	20%	49%	3%	6%	3%	7%	10.6	43	NATA update pending				320	0.50	0.14	0.56	0.05	0.14
		West Campus Cogeneration Facility	7991	89,930	22%	47%	5%	5%	3%	7%	10.5	43	NATA update pending				330	0.47	0.11	0.18	0.04	0.11
		Pulliam	4072	51,287	31%	50%	4%	18%	8%	11%	9.9	40	NATA update pending				140	0.65	0.24	1.70	0.00	1.10
		Manitowoc	4125	29,757	12%	33%	1%	12%	6%	18%	9.4	42	NATA update pending				47	0.60	0.05	0.72	0.01	0.34
		Edgewater	4050	29,024	22%	37%	3%	14%	8%	15%	9.5	44	NATA update pending				50	0.51	0.38	0.45	0.01	0.54
		Pleasant Prairie	6170	27,459	15%	20%	1%	7%	5%	11%	10.5	45	NATA update pending				87	0.18	0.04	1.10	0.04	0.22
		LSP-Whitewater LP	55011	15,134	17%	50%	1%	11%	4%	10%	10.4	44	NATA update pending				12	0.26	0.03	0.22	0.02	0.47
		Port Washington Generating Station	4040	12,709	8%	21%	0%	6%	5%	13%	9.7	43	NATA update pending				68	0.35	0.05	0.03	0.02	0.95
		Weston	4078	11,047	5%	16%	1%	6%	6%	11%	9.1	39	NATA update pending				36	0.18	0.06	0.35	0.00	0.49
		South Oak Creek	4041	8,686	18%	15%	1%	8%	6%	12%	10.4	44	NATA update pending				14	0.31	0.18	0.26	0.06	0.21
		Elm Road Generating Station	56068	8,674	18%	14%	1%	7%	6%	12%	10.4	44	NATA update pending				14	0.30	0.18	0.26	0.06	0.20
		Riverside Energy Center	55641	8,234	13%	25%	1%	14%	5%	18%	10.4	44	NATA update pending				30	0.24	0.07	0.28	0.02	0.30
		Fox Energy Center	56031	5,461	7%	16%	3%	7%	9%	8%	10.2	40	NATA update pending				15	0.19	0.05	0.32	0.01	0.30

Region	State/ Tribe	Name	ID	Population	Demographic Indicators						Environmental Indicators											
					Minority	Low Income	Linguistically Isolated	Less than HS Education	Under Age 5	Over Age 64	PM 2.5	Ozone	NATA Diesel PM	NATA Cancer Risk	NATA Respiratory HI	NATA Neuro HI	Traffic Proximity	Lead Paint Indicator	NPL Proximity	RMP Proximity	TSDF Proximity	Water Discharger Proximity
5	WI	Columbia	8023	2,024	3%	20%	0%	7%	3%	12%	9.8	42	NATA update pending				22	0.22	0.02	0.17	0.02	0.17
		Nelson Dewey Coal Refining Facility	4054	1,213	1%	36%	0%	9%	6%	21%	9.8	42	NATA update pending				5	0.58	0.02	0.05	0.01	0.03
		John P Madgett	4271	1,017	4%	28%	1%	6%	3%	27%	9.1	39	NATA update pending				17	0.44	0.01	0.22	0.01	0.26
		Alma	4140	982	5%	29%	1%	6%	3%	27%	9.1	39	NATA update pending				17	0.45	0.01	0.21	0.01	0.27
		Genoa	4143	620	2%	30%	1%	13%	6%	16%	9.3	41	NATA update pending				11	0.49	0.02	0.03	0.01	0.29
6	AR	Cecil Lynch	167	12,719	74%	56%	1%	20%	5%	12%	11.6	49	NATA update pending				140	0.31	0.06	0.86	0.05	0.95
		Flint Creek	6138	5,495	16%	37%	2%	13%	5%	12%	10.5	52	NATA update pending				20	0.13	0.01	0.16	0.01	0.32
		Thomas Fitzhugh	201	4,490	6%	52%	0%	20%	6%	18%	10.5	49	NATA update pending				33	0.18	0.01	0.34	0.02	0.03
		McClellan	203	4,261	73%	65%	0%	22%	9%	13%	10.3	46	NATA update pending				93	0.34	0.03	0.36	0.04	0.74
		Harvey Couch	169	2,993	44%	55%	0%	22%	6%	19%	10.0	50	NATA update pending				43	0.29	0.02	0.07	0.01	0.33
		Lake Catherine	170	2,666	5%	31%	0%	9%	5%	14%	10.8	47	NATA update pending				49	0.10	0.01	0.68	0.03	0.59
		Magnet Cove	55714	2,654	5%	30%	0%	12%	5%	13%	10.9	47	NATA update pending				42	0.16	0.01	0.39	0.04	0.45
		Harry L. Oswald	55221	2,646	71%	46%	1%	24%	3%	10%	11.3	49	NATA update pending				17	0.09	0.03	0.08	0.10	0.30
		Carl Bailey	202	2,156	45%	72%	0%	27%	8%	15%	10.3	45	NATA update pending				23	0.31	0.01	0.03	0.01	0.03
		White Bluff	6009	1,793	8%	35%	0%	22%	5%	12%	10.9	48	NATA update pending				15	0.08	0.02	0.05	0.03	0.18
		Hamilton Moses	168	1,513	31%	52%	1%	23%	9%	13%	10.2	47	NATA update pending				37	0.24	0.02	0.26	0.01	0.37
		Independence	6641	1,246	6%	46%	0%	21%	7%	11%	10.2	42	NATA update pending				16	0.18	0.01	0.10	0.01	0.18
		Hot Spring Generating Facility	55418	857	18%	25%	0%	24%	3%	12%	10.6	47	NATA update pending				5	0.22	0.01	0.14	0.03	0.40
		Union Power Partners LP	55380	811	28%	42%	0%	17%	4%	18%	10.2	45	NATA update pending				15	0.22	0.06	0.15	0.25	0.26
		Dell Power Station	55340	567	7%	23%	0%	19%	3%	19%	9.8	51	NATA update pending				22	0.27	0.01	0.08	0.01	0.35
		John W Turk Jr Power Plant	56564	449	40%	27%	0%	13%	4%	20%	10.2	51	NATA update pending				13	0.20	0.02	0.13	0.02	0.14
		Pine Bluff Energy Center	55075	360	61%	58%	0%	20%	9%	22%	10.5	47	NATA update pending				48	0.22	0.01	0.10	0.01	0.17
		Robert E Ritchie	173	156	75%	74%	0%	30%	15%	15%	10.2	48	NATA update pending				16	0.39	0.19	0.21	0.01	1.40

Region	State/ Tribe	Name	ID	Population	Demographic Indicators						Environmental Indicators											
					Minority	Low Income	Linguistically Isolated	Less than HS Education	Under Age 5	Over Age 64	PM 2.5	Ozone	NATA Diesel PM	NATA Cancer Risk	NATA Respiratory HI	NATA Neuro HI	Traffic Proximity	Lead Paint Indicator	NPL Proximity	RMP Proximity	TSDF Proximity	Water Discharger Proximity
6	AR	Plum Point Energy Station	56456	25	41%	52%	0%	22%	13%	8%	9.7	52	NATA update pending				64	0.30	0.02	0.35	0.00	0.50
	LA	Nine Mile Point	1403	110,356	44%	39%	2%	13%	6%	13%	9.6	43	NATA update pending				170	0.66	0.09	1.20	0.01	1.00
		Louis Doc Bonin	1443	64,921	46%	49%	3%	19%	6%	11%	9.7	42	NATA update pending				76	0.29	0.02	1.00	0.03	0.88
		Louisiana 2	1392	46,182	90%	67%	0%	27%	8%	10%	10.7	44	NATA update pending				160	0.46	0.10	2.40	0.09	3.20
		J Lamar Stall Unit	56565	46,036	75%	63%	2%	23%	8%	12%	10.7	53	NATA update pending				100	0.50	0.32	0.58	0.01	0.81
		Arsenal Hill	1416	45,403	76%	62%	2%	23%	8%	12%	10.7	53	NATA update pending				99	0.52	0.27	0.58	0.01	0.83
		Houma	1439	43,019	37%	38%	1%	23%	7%	13%	8.8	43	NATA update pending				32	0.29	0.01	0.21	0.02	0.22
		D G Hunter	6558	34,205	63%	59%	1%	22%	8%	13%	9.3	43	NATA update pending				75	0.43	0.01	2.30	0.02	0.86
		Michoud	1409	19,627	97%	51%	11%	24%	8%	9%	8.9	45	NATA update pending				63	0.10	0.09	0.43	0.01	0.57
		Morgan City	1449	15,381	41%	48%	3%	28%	7%	13%	8.9	42	NATA update pending				85	0.37	0.01	1.00	0.11	0.74
		Morgan City CC Youngs Road	58478	15,381	41%	48%	3%	28%	7%	13%	8.9	42	NATA update pending				85	0.37	0.01	1.00	0.11	0.74
		Teche	1400	7,680	53%	54%	1%	25%	6%	18%	8.9	43	NATA update pending				14	0.35	0.01	0.07	0.02	1.20
		R S Nelson	1393	7,153	22%	36%	0%	15%	6%	12%	10.3	40	NATA update pending				14	0.18	0.15	1.80	0.18	1.50
		Willow Glen	1394	6,437	61%	29%	1%	34%	3%	6%	11.0	44	NATA update pending				7	0.08	0.03	2.60	0.03	1.20
		Little Gypsy	1402	5,781	33%	29%	0%	15%	10%	11%	9.3	45	NATA update pending				17	0.24	0.02	3.30	0.01	2.20
		Carville Energy LLC	55404	4,883	69%	59%	0%	41%	3%	3%	11.0	44	NATA update pending				4	0.08	0.03	3.60	0.03	1.50
		Ouachita	55467	3,155	19%	38%	1%	13%	7%	13%	9.9	44	NATA update pending				21	0.21	0.03	0.81	0.01	1.50
		Waterford 1 & 2	8056	2,970	46%	29%	0%	17%	9%	7%	9.2	45	NATA update pending				12	0.11	0.02	1.00	0.01	1.50
		Sterlington	1404	2,885	20%	41%	1%	14%	6%	13%	9.9	44	NATA update pending				20	0.23	0.03	0.87	0.01	1.60
		Lieberman	1417	2,514	11%	40%	0%	19%	4%	21%	10.0	54	NATA update pending				10	0.28	0.05	0.09	0.01	0.26
		Perryville Power Station	55620	2,486	17%	31%	1%	12%	7%	13%	9.9	44	NATA update pending				22	0.15	0.03	0.61	0.01	1.20
		Big Cajun 1	1464	1,652	35%	48%	1%	9%	8%	12%	9.4	44	NATA update pending				1	0.14	0.05	0.34	0.05	0.82
		Brame Energy Center	6190	1,280	59%	56%	0%	21%	6%	13%	9.1	44	NATA update pending				57	0.32	0.01	0.06	0.04	0.14

Region	State/ Tribe	Name	ID	Population	Demographic Indicators						Environmental Indicators											
					Minority	Low Income	Linguistically Isolated	Less than HS Education	Under Age 5	Over Age 64	PM 2.5	Ozone	NATA Diesel PM	NATA Cancer Risk	NATA Respiratory HI	NATA Neuro HI	Traffic Proximity	Lead Paint Indicator	NPL Proximity	RMP Proximity	TSDF Proximity	Water Discharger Proximity
6	LA	Acadia Energy Center	55173	1,133	6%	29%	2%	16%	8%	11%	8.7	42	NATA update pending				3	0.18	0.03	0.18	0.05	0.40
		Big Cajun 2	6055	800	40%	47%	0%	4%	5%	11%	9.3	44	NATA update pending				2	0.10	0.05	0.38	0.05	0.90
		Coughlin Power Station	1396	702	11%	41%	0%	33%	12%	14%	8.8	43	NATA update pending				4	0.13	0.01	0.38	0.01	0.23
		Dolet Hills	51	113	43%	48%	0%	24%	6%	13%	9.7	50	NATA update pending				7	0.11	0.02	0.09	0.01	0.13
	Navajo - region 6	Four Corners	2442	239	99%	57%	7%	22%	11%	8%	5.6	53	NATA update pending				7	0.07	0.02	0.10	0.05	0.15
	NM	Reeves	2450	62,321	55%	35%	4%	10%	6%	14%	7.5	56	NATA update pending				120	0.10	0.09	0.27	0.31	0.08
		Rio Grande	2444	57,478	79%	50%	21%	20%	7%	11%	11.7	54	NATA update pending				99	0.12	0.01	0.29	0.05	0.37
		Bluffview	55977	22,974	49%	40%	3%	17%	9%	13%	7.2	54	NATA update pending				46	0.30	0.08	0.06	0.15	0.27
		Luna Energy Facility	55343	7,335	69%	70%	12%	32%	9%	19%	7.9	50	NATA update pending				41	0.37	0.01	0.01	0.01	0.02
		San Juan	2451	93	33%	24%	0%	6%	7%	12%	6.8	54	NATA update pending				43	0.24	0.03	0.14	0.05	0.13
		Escalante	87	62	96%	82%	33%	47%	5%	10%	5.5	54	NATA update pending				6	0.14	0.15	0.02	0.01	0.07
		Maddox	2446	8	43%	27%	1%	35%	2%	9%	7.8	53	NATA update pending				5	0.31	0.01	0.13	0.03	0.01
		Cunningham	2454	5	46%	25%	3%	24%	8%	6%	7.4	53	NATA update pending				2	0.28	0.01	0.09	0.02	0.01
		Hobbs Generating Station	56458	2	63%	27%	7%	33%	4%	4%	7.8	53	NATA update pending				5	0.36	0.01	0.18	0.02	0.01
		Afton Generating Station	55210	1	84%	60%	21%	40%	2%	23%	9.8	53	NATA update pending				4	0.28	0.05	0.05	0.02	0.09
	OK	Tulsa	2965	61,706	28%	37%	1%	8%	6%	13%	11.2	56	NATA update pending				180	0.54	0.03	0.75	0.30	0.32
		Riverside	4940	34,615	17%	16%	2%	4%	7%	11%	11.0	56	NATA update pending				38	0.04	0.02	0.20	0.06	0.76
		Mustang	2953	34,273	34%	35%	3%	13%	8%	13%	10.2	57	NATA update pending				44	0.07	0.03	0.82	0.10	0.08
		Green Country Energy LLC	55146	26,686	14%	11%	1%	3%	7%	10%	10.9	56	NATA update pending				31	0.03	0.02	0.19	0.05	0.98
		Ponca City	7546	25,270	23%	44%	1%	14%	7%	16%	9.6	57	NATA update pending				19	0.48	0.02	1.00	0.01	0.35
		Ponca	762	25,069	23%	44%	1%	14%	8%	16%	9.6	57	NATA update pending				19	0.48	0.02	1.10	0.01	0.35
		PowerSmith Cogeneration Project	50558	21,678	59%	58%	11%	32%	11%	7%	10.3	57	NATA update pending				72	0.30	0.04	0.57	0.17	0.10

Region	State/ Tribe	Name	ID	Population	Demographic Indicators						Environmental Indicators											
					Minority	Low Income	Linguistically Isolated	Less than HS Education	Under Age 5	Over Age 64	PM 2.5	Ozone	NATA Diesel PM	NATA Cancer Risk	NATA Respiratory HI	NATA Neuro HI	Traffic Proximity	Lead Paint Indicator	NPL Proximity	RMP Proximity	TSDF Proximity	Water Discharger Proximity
6	OK	Oneta Energy Center	55225	12,774	23%	17%	1%	6%	6%	13%	10.9	56	NATA update pending				23	0.03	0.02	0.17	0.05	0.30
		Muskogee	2952	6,868	33%	30%	2%	8%	9%	20%	10.7	54	NATA update pending				22	0.15	0.01	0.25	0.02	0.60
		Anadarko Plant	3006	6,770	66%	65%	1%	21%	8%	14%	8.9	57	NATA update pending				66	0.32	0.04	0.04	0.01	0.62
		Horseshoe Lake	2951	5,848	18%	23%	0%	13%	6%	16%	9.8	58	NATA update pending				16	0.12	0.04	0.21	0.02	0.24
		McClain Energy Facility	55457	4,270	24%	17%	1%	8%	7%	10%	10.1	57	NATA update pending				19	0.04	0.04	0.22	0.07	0.30
		Comanche	8059	3,425	49%	14%	0%	20%	2%	7%	8.9	56	NATA update pending				13	0.17	0.02	0.05	0.01	0.29
		Northeastern	2963	2,749	25%	22%	1%	8%	6%	10%	10.7	57	NATA update pending				16	0.11	0.05	0.05	0.03	0.24
		GRDA	165	2,552	32%	42%	0%	12%	9%	13%	10.7	55	NATA update pending				22	0.17	0.02	0.38	0.13	0.34
		AES Shady Point LLC	10671	2,488	22%	51%	0%	23%	5%	16%	10.4	52	NATA update pending				30	0.21	0.01	0.04	0.03	0.06
		Seminole	2956	2,064	30%	51%	0%	21%	6%	20%	9.5	57	NATA update pending				1	0.38	0.01	0.05	0.01	0.28
		Mooreland	3008	1,661	10%	44%	2%	10%	10%	16%	7.9	57	NATA update pending				33	0.41	0.01	0.18	0.02	0.06
		Redbud Power Plant	55463	1,329	27%	38%	1%	8%	7%	12%	9.6	59	NATA update pending				12	0.29	0.03	0.07	0.02	0.07
		Chouteau	7757	1,280	32%	40%	0%	13%	10%	14%	10.7	55	NATA update pending				22	0.17	0.02	0.39	0.15	0.37
		Southwestern	2964	530	52%	45%	0%	22%	6%	12%	8.8	57	NATA update pending				4	0.21	0.03	0.04	0.01	0.31
		Hugo	6772	467	19%	51%	0%	22%	3%	25%	9.7	53	NATA update pending				15	0.14	0.01	0.02	0.01	0.05
		Kiamichi Energy Facility	55501	403	23%	41%	1%	15%	7%	17%	9.8	55	NATA update pending				28	0.31	0.01	0.03	0.01	0.14
		Sooner	6095	200	51%	37%	0%	15%	5%	12%	9.4	58	NATA update pending				7	0.35	0.01	0.42	0.01	0.04
	TX	T H Wharton	3469	93,654	71%	35%	13%	18%	8%	7%	11.5	46	NATA update pending				110	0.01	0.15	0.42	0.03	2.10
		Handley	3491	80,996	69%	51%	7%	23%	8%	11%	10.4	53	NATA update pending				160	0.29	0.04	0.41	0.12	0.29
		AES Deepwater	10670	74,769	87%	58%	23%	42%	9%	7%	11.7	41	NATA update pending				110	0.54	0.35	4.00	0.20	3.60
		Spencer	4266	73,640	43%	47%	6%	15%	6%	7%	10.3	59	NATA update pending				96	0.13	0.02	0.40	0.17	0.20
		Channel Energy Center LLC	55299	72,720	87%	59%	24%	42%	9%	7%	11.7	41	NATA update pending				120	0.55	0.35	4.00	0.24	3.80
		Leon Creek	3609	69,174	93%	63%	14%	37%	8%	9%	9.6	45	NATA update pending				72	0.19	0.28	0.13	0.05	0.11

Region	State/ Tribe	Name	ID	Population	Demographic Indicators						Environmental Indicators											
					Minority	Low Income	Linguistically Isolated	Less than HS Education	Under Age 5	Over Age 64	PM 2.5	Ozone	NATA Diesel PM	NATA Cancer Risk	NATA Respiratory HI	NATA Neuro HI	Traffic Proximity	Lead Paint Indicator	NPL Proximity	RMP Proximity	TSDF Proximity	Water Discharger Proximity
6	TX	Bryan	3561	66,420	56%	59%	10%	24%	7%	8%	9.3	49	NATA update pending				110	0.27	0.02	0.42	0.02	0.64
		Greens Bayou	3464	66,239	87%	51%	14%	32%	10%	6%	11.8	43	NATA update pending				57	0.12	0.09	0.50	0.10	1.40
		Silas Ray	3559	57,748	95%	68%	28%	42%	10%	13%	8.5	30	NATA update pending				99	0.23	0.02	1.00	0.01	0.25
		Pasadena Cogeneration	55047	55,223	82%	57%	22%	43%	10%	7%	11.5	41	NATA update pending				120	0.40	0.26	4.00	0.14	2.20
		Deer Park Energy Center	55464	49,654	53%	35%	9%	24%	7%	9%	11.3	42	NATA update pending				92	0.25	0.17	4.90	0.32	2.20
		J Robert Massengale	3604	48,440	67%	69%	8%	32%	6%	7%	8.4	54	NATA update pending				120	0.34	0.02	1.00	0.01	0.45
		Mountain Creek	3453	46,555	87%	60%	21%	44%	10%	6%	10.6	52	NATA update pending				88	0.27	0.13	1.30	0.14	0.23
		Texas City Power Plant	52088	40,880	61%	45%	5%	20%	7%	14%	9.0	39	NATA update pending				73	0.35	0.24	2.70	0.42	1.10
		Cedar Bayou	3460	39,643	58%	39%	11%	24%	9%	10%	10.3	42	NATA update pending				57	0.26	0.07	1.50	0.18	0.65
		Hidalgo Energy Center	55545	37,762	95%	59%	22%	28%	11%	5%	8.6	31	NATA update pending				36	0.05	0.04	1.40	0.08	0.52
		Cedar Bayou 4	56806	36,985	55%	38%	10%	22%	9%	10%	10.3	42	NATA update pending				56	0.22	0.07	1.60	0.19	0.63
		Magic Valley Generating Station	55123	36,470	94%	57%	22%	25%	11%	5%	8.6	31	NATA update pending				34	0.04	0.04	1.50	0.08	0.54
		Corpus Christi Energy Center	55206	32,904	89%	68%	18%	43%	8%	14%	8.7	35	NATA update pending				200	0.57	0.11	1.70	0.25	2.20
		Odessa Ector Generating Station	55215	30,537	70%	49%	10%	32%	9%	11%	8.0	53	NATA update pending				44	0.44	0.14	0.54	0.06	0.17
		Optim Energy Altura Cogen LLC	50815	29,479	55%	37%	9%	20%	9%	8%	10.9	43	NATA update pending				84	0.12	0.30	1.10	0.09	0.56
		Nueces Bay	3441	26,597	88%	69%	18%	43%	8%	14%	8.7	35	NATA update pending				200	0.61	0.10	1.60	0.22	2.40
		Victoria	3443	26,478	74%	53%	7%	31%	9%	12%	8.8	38	NATA update pending				85	0.55	0.02	1.80	0.01	0.69
		Channelview Cogeneration Plant	55187	26,061	80%	41%	13%	26%	10%	4%	11.6	43	NATA update pending				76	0.06	0.17	1.70	0.10	1.60
		Lake Hubbard	3452	25,386	60%	29%	4%	11%	7%	9%	10.4	53	NATA update pending				330	0.02	0.03	0.15	0.08	0.30
		Frontera Energy Center	55098	24,462	92%	68%	19%	47%	8%	12%	8.5	32	NATA update pending				50	0.04	0.03	1.20	0.05	0.39
		Rio Nogales Power Project	55137	23,611	63%	48%	8%	25%	7%	15%	9.3	44	NATA update pending				68	0.34	0.02	1.40	0.02	0.77
		Quail Run Energy Center	56349	22,611	62%	43%	8%	26%	8%	11%	8.0	53	NATA update pending				45	0.36	0.13	0.69	0.07	0.17
		Clear Lake Cogeneration Ltd	10741	21,430	31%	13%	3%	7%	6%	9%	10.6	41	NATA update pending				17	0.04	0.08	3.40	0.37	0.41

Region	State/ Tribe	Name	ID	Population	Demographic Indicators						Environmental Indicators											
					Minority	Low Income	Linguistically Isolated	Less than HS Education	Under Age 5	Over Age 64	PM 2.5	Ozone	NATA Diesel PM	NATA Cancer Risk	NATA Respiratory HI	NATA Neuro HI	Traffic Proximity	Lead Paint Indicator	NPL Proximity	RMP Proximity	TSDF Proximity	Water Discharger Proximity
6	TX	Decker Creek	3548	21,015	91%	62%	22%	36%	11%	3%	9.9	47	NATA update pending				41	0.02	0.01	0.63	0.01	0.65
		Baytown Energy Center	55327	20,129	44%	27%	7%	14%	8%	8%	10.0	42	NATA update pending				50	0.06	0.06	2.40	0.23	0.54
		Paris Energy Center	50109	14,440	44%	62%	1%	22%	7%	18%	9.6	53	NATA update pending				35	0.29	0.01	0.31	0.01	0.08
		Forney Energy Center	55480	14,127	29%	16%	1%	6%	9%	6%	10.1	52	NATA update pending				37	0.07	0.05	0.16	0.03	0.19
		Ennis Power Company LLC	55223	13,531	50%	49%	7%	24%	6%	13%	9.6	51	NATA update pending				18	0.29	0.02	1.00	0.04	0.26
		Oyster Creek Unit VIII	54676	13,237	64%	51%	9%	29%	8%	9%	8.6	37	NATA update pending				41	0.40	0.14	2.80	0.42	2.10
		Eastman Cogeneration Facility	55176	11,153	74%	59%	6%	26%	8%	12%	10.0	54	NATA update pending				51	0.38	0.28	1.10	0.33	0.30
		Johnson County	54817	11,117	35%	47%	5%	29%	9%	10%	9.7	52	NATA update pending				53	0.24	0.02	0.97	0.02	0.09
		Panda Temple Power Station	58001	11,052	62%	49%	8%	20%	7%	15%	9.3	50	NATA update pending				46	0.40	0.09	0.99	0.02	0.36
		Sand Hill	7900	10,851	81%	33%	10%	29%	9%	3%	9.7	47	NATA update pending				50	0.03	0.01	0.22	0.01	0.10
		Powerlane Plant	4195	10,797	62%	68%	8%	33%	9%	12%	9.6	53	NATA update pending				39	0.36	0.20	0.44	0.01	0.17
		Barney M Davis	4939	10,718	39%	38%	2%	10%	9%	9%	8.1	35	NATA update pending				7	0.07	0.03	0.04	0.07	0.35
		Lewis Creek	3457	10,347	33%	41%	2%	21%	6%	14%	10.0	50	NATA update pending				36	0.04	0.07	0.37	0.01	0.24
		DeCordova Steam Electric Station	8063	10,257	9%	24%	1%	8%	4%	28%	9.3	51	NATA update pending				4	0.02	0.02	0.17	0.01	0.29
		C R Wing Cogen Plant	52176	9,743	38%	41%	1%	18%	8%	14%	7.7	53	NATA update pending				21	0.45	0.01	1.30	0.01	0.51
		Thomas C Ferguson	4937	9,593	24%	45%	6%	17%	5%	29%	8.5	50	NATA update pending				2	0.07	0.01	0.02	0.01	0.30
		Sabine	3459	9,002	11%	29%	2%	9%	8%	12%	9.8	41	NATA update pending				55	0.13	0.09	0.35	0.09	0.56
		Lamar Power Project	55097	8,923	37%	70%	1%	25%	9%	13%	9.6	53	NATA update pending				21	0.33	0.01	0.25	0.01	0.07
		Colorado Bend Energy Center	56350	8,298	58%	36%	7%	26%	5%	13%	8.9	40	NATA update pending				17	0.31	0.01	0.03	0.02	0.45
		SRW Cogen LP	55120	6,739	25%	49%	2%	21%	4%	16%	9.8	41	NATA update pending				57	0.54	0.05	1.50	0.15	1.60
		Sabine Cogen	55104	5,404	16%	50%	0%	19%	7%	17%	9.7	41	NATA update pending				40	0.39	0.05	1.80	0.13	1.70
		Graham	3490	5,099	31%	42%	10%	28%	11%	12%	8.4	54	NATA update pending				22	0.41	0.01	0.47	0.01	0.28
		Gregory Power Facility	55086	4,861	47%	22%	6%	13%	5%	9%	8.4	36	NATA update pending				61	0.16	0.13	0.43	0.04	0.64

					Demographic Indicators						Environmental Indicators											
Region	State/ Tribe	Name	ID	Population	Minority	Low Income	Linguistically Isolated	Less than HS Education	Under Age 5	Over Age 64	PM 2.5	Ozone	NATA Diesel PM	NATA Cancer Risk	NATA Respiratory HI	NATA Neuro HI	Traffic Proximity	Lead Paint Indicator	NPL Proximity	RMP Proximity	TSDF Proximity	Water Discharger Proximity
6	TX	Midlothian Energy Facility	55091	4,607	18%	21%	1%	11%	8%	8%	9.8	52	NATA update pending				22	0.06	0.02	0.08	0.03	0.11
		Sim Gideon	3601	4,489	34%	30%	2%	11%	4%	10%	9.0	46	NATA update pending				23	0.04	0.01	0.32	0.01	0.30
		Bastrop Energy Center	55168	4,251	75%	43%	13%	32%	6%	8%	9.3	46	NATA update pending				8	0.01	0.01	0.10	0.01	0.05
		Ty Cooke	3602	4,221	70%	46%	9%	34%	7%	8%	8.2	54	NATA update pending				22	0.29	0.02	0.71	0.01	0.22
		V H Braunig	3612	4,125	74%	57%	4%	25%	7%	10%	9.3	43	NATA update pending				33	0.15	0.04	0.85	0.07	0.30
		Lost Pines 1 Power Project	55154	4,063	34%	30%	2%	11%	4%	10%	9.0	46	NATA update pending				20	0.03	0.01	0.34	0.01	0.29
		O W Sommers	3611	3,893	57%	59%	3%	24%	6%	9%	9.3	43	NATA update pending				19	0.09	0.04	0.53	0.08	0.23
		Cottonwood Energy Project	55358	3,849	5%	34%	0%	14%	8%	14%	9.5	42	NATA update pending				6	0.11	0.03	0.08	0.06	0.15
		Guadalupe Generating Station	55153	3,820	45%	30%	8%	19%	8%	11%	9.5	46	NATA update pending				63	0.06	0.02	0.26	0.03	0.25
		Arthur Von Rosenberg	7512	3,806	74%	57%	5%	24%	7%	10%	9.3	43	NATA update pending				34	0.15	0.05	0.84	0.07	0.31
		Knox Lee	3476	3,755	42%	37%	3%	17%	4%	17%	9.9	54	NATA update pending				27	0.14	0.09	0.25	0.10	0.37
		Nichols	3484	3,736	52%	37%	3%	28%	5%	5%	7.7	56	NATA update pending				4	0.30	0.05	0.70	0.09	0.22
		J K Spruce	7097	3,661	55%	57%	3%	24%	7%	9%	9.3	43	NATA update pending				17	0.09	0.04	0.51	0.08	0.23
		J T Deely	6181	3,659	55%	57%	3%	24%	7%	9%	9.3	43	NATA update pending				17	0.09	0.04	0.51	0.08	0.23
		Panda Sherman Power Station	58005	3,615	30%	32%	5%	14%	7%	17%	9.8	58	NATA update pending				38	0.14	0.01	0.46	0.02	0.20
		Ray Olinger	3576	3,444	20%	20%	2%	11%	6%	14%	10.0	54	NATA update pending				15	0.09	0.03	0.09	0.03	0.08
		Hays Energy Project	55144	2,833	49%	41%	2%	11%	8%	7%	9.4	46	NATA update pending				32	0.16	0.01	0.12	0.02	0.17
		Jones	3482	2,667	52%	40%	0%	25%	8%	8%	8.1	54	NATA update pending				11	0.19	0.01	0.21	0.01	0.13
		Dansby	6243	2,484	55%	47%	6%	31%	8%	7%	9.2	49	NATA update pending				9	0.04	0.01	0.70	0.03	0.46
		Valley	3508	2,340	10%	41%	0%	14%	7%	18%	9.7	56	NATA update pending				29	0.23	0.01	0.07	0.01	0.05
		Lone Star	3477	2,183	40%	58%	1%	20%	10%	18%	9.7	53	NATA update pending				22	0.38	0.02	0.06	0.02	0.84
		Sam Bertron	3468	2,079	43%	33%	5%	21%	7%	15%	10.8	42	NATA update pending				84	0.26	0.19	5.70	0.26	2.70
		Bosque County Peaking	55172	1,954	4%	44%	1%	17%	5%	31%	9.1	51	NATA update pending				6	0.15	0.01	0.04	0.02	0.03

					Demographic Indicators						Environmental Indicators											
Region	State/ Tribe	Name	ID	Population	Minority	Low Income	Linguistically Isolated	Less than HS Education	Under Age 5	Over Age 64	PM 2.5	Ozone	NATA Diesel PM	NATA Cancer Risk	NATA Respiratory HI	NATA Neuro HI	Traffic Proximity	Lead Paint Indicator	NPL Proximity	RMP Proximity	TSDF Proximity	Water Discharger Proximity
6	TX	Newman	3456	1,680	78%	33%	8%	15%	7%	8%	10.7	53	NATA update pending				11	0.01	0.02	0.26	0.04	0.04
		Sam Rayburn	3631	1,521	20%	19%	5%	7%	9%	11%	8.7	38	NATA update pending				6	0.10	0.01	0.08	0.01	0.07
		Welsh	6139	1,430	29%	35%	1%	12%	5%	15%	9.8	54	NATA update pending				3	0.21	0.01	0.10	0.01	0.18
		Wolf Hollow I LP	55139	1,410	21%	38%	5%	27%	4%	19%	9.0	51	NATA update pending				7	0.06	0.02	0.22	0.01	0.21
		Monticello	6147	1,360	33%	42%	10%	27%	7%	19%	9.8	53	NATA update pending				10	0.08	0.01	0.72	0.01	0.36
		Sandy Creek Energy Station	56611	1,179	16%	43%	1%	13%	7%	18%	9.3	51	NATA update pending				20	0.28	0.01	0.08	0.03	0.26
		Permian Basin	3494	1,115	33%	40%	11%	26%	8%	12%	7.4	53	NATA update pending				15	0.41	0.01	0.05	0.01	0.01
		Trinidad	3507	863	15%	45%	0%	21%	3%	12%	9.3	53	NATA update pending				13	0.31	0.01	0.58	0.01	0.05
		Harrington	6193	792	12%	20%	1%	11%	9%	10%	7.4	56	NATA update pending				5	0.10	0.05	0.31	0.08	0.36
		E S Joslin	3436	712	44%	17%	0%	12%	2%	15%	8.1	38	NATA update pending				20	0.77	0.28	1.30	0.01	1.40
		R W Miller	3628	687	4%	29%	1%	12%	6%	19%	8.6	53	NATA update pending				5	0.14	0.02	0.14	0.01	0.06
		Coleto Creek	6178	672	32%	30%	2%	16%	6%	18%	8.4	38	NATA update pending				7	0.28	0.01	0.18	0.01	0.18
		W A Parish	3470	641	48%	11%	4%	9%	8%	8%	10.0	42	NATA update pending				34	0.05	0.03	0.15	0.07	0.28
		Tenaska Frontier Generation	55062	634	33%	39%	5%	17%	9%	15%	9.1	49	NATA update pending				7	0.16	0.02	0.05	0.01	0.05
		Martin Lake	6146	575	39%	38%	0%	17%	4%	8%	9.8	54	NATA update pending				7	0.07	0.04	0.12	0.05	0.14
		Lake Creek	3502	429	19%	36%	1%	13%	4%	16%	9.3	51	NATA update pending				16	0.25	0.01	0.10	0.03	0.32
		Wilkes	3478	424	21%	40%	0%	26%	2%	32%	9.8	54	NATA update pending				4	0.18	0.02	0.14	0.02	0.17
		Stryker Creek	3504	407	37%	52%	3%	29%	10%	18%	9.2	51	NATA update pending				5	0.21	0.01	0.06	0.02	0.14
		Mustang Station	55065	396	42%	19%	15%	13%	7%	18%	7.8	53	NATA update pending				2	0.24	0.01	0.25	0.01	0.01
		Twin Oaks Power One	7030	363	19%	40%	0%	19%	4%	24%	8.9	50	NATA update pending				3	0.26	0.01	0.17	0.01	0.13
		Fayette Power Project	6179	334	22%	43%	4%	10%	13%	16%	8.7	45	NATA update pending				10	0.26	0.01	0.06	0.01	0.14
		Jack County	55230	332	9%	37%	1%	17%	5%	21%	8.7	55	NATA update pending				4	0.16	0.02	0.18	0.01	0.03
		Pirkey	7902	331	22%	44%	0%	4%	5%	12%	9.9	54	NATA update pending				14	0.09	0.07	0.12	0.09	0.19

Region	State/ Tribe	Name	ID	Population	Demographic Indicators						Environmental Indicators											
					Minority	Low Income	Linguistically Isolated	Less than HS Education	Under Age 5	Over Age 64	PM 2.5	Ozone	NATA Diesel PM	NATA Cancer Risk	NATA Respiratory HI	NATA Neuro HI	Traffic Proximity	Lead Paint Indicator	NPL Proximity	RMP Proximity	TSDF Proximity	Water Discharger Proximity
6	TX	Brazos Valley Generating Facility	55357	320	49%	11%	5%	10%	8%	7%	10.0	42	NATA update pending				31	0.06	0.03	0.16	0.07	0.24
		Wise County Power LLC	55320	314	9%	33%	3%	19%	5%	18%	8.8	55	NATA update pending				3	0.12	0.02	0.21	0.01	0.03
		Gibbons Creek	6136	244	21%	28%	2%	13%	4%	15%	9.1	49	NATA update pending				4	0.13	0.02	0.09	0.01	0.11
		Tenaska Gateway Generating Station	55132	219	17%	25%	0%	21%	4%	21%	9.4	52	NATA update pending				10	0.33	0.02	0.06	0.02	0.11
		Oak Grove	6180	199	18%	39%	0%	18%	4%	24%	8.9	50	NATA update pending				3	0.24	0.01	0.16	0.01	0.12
		Limestone	298	145	6%	44%	1%	12%	7%	31%	9.1	52	NATA update pending				5	0.15	0.01	0.13	0.01	0.10
		Harrison County Power Project	55664	98	11%	66%	1%	9%	10%	11%	9.9	54	NATA update pending				13	0.11	0.03	0.12	0.03	0.15
		Freestone Energy Center	55226	67	32%	36%	6%	25%	6%	17%	9.2	53	NATA update pending				16	0.08	0.01	0.07	0.01	0.31
		Oklaunion	127	60	27%	36%	0%	17%	7%	16%	8.0	55	NATA update pending				11	0.50	0.01	0.07	0.00	0.07
		Sandow No 5	52071	58	17%	41%	0%	17%	8%	16%	8.9	48	NATA update pending				7	0.28	0.01	0.10	0.03	0.23
		Sandow No 4	6648	58	17%	41%	0%	17%	8%	16%	8.9	48	NATA update pending				7	0.28	0.01	0.10	0.03	0.23
		Moore County	3483	23	40%	21%	8%	15%	9%	12%	7.2	55	NATA update pending				8	0.18	0.01	0.26	0.02	0.02
		Tolk	6194	16	58%	67%	6%	26%	4%	17%	7.5	54	NATA update pending				3	0.54	0.02	0.10	0.01	0.01
		Big Brown	3497	10	34%	39%	9%	29%	6%	15%	9.2	53	NATA update pending				16	0.09	0.01	0.06	0.01	0.38
		Plant X	3485	7	35%	42%	12%	24%	7%	24%	7.5	54	NATA update pending				5	0.52	0.01	0.07	0.01	0.01
		San Miguel	6183	2	49%	16%	11%	23%	10%	12%	8.3	42	NATA update pending				1	0.09	0.01	0.03	0.01	0.06
7	IA	Dubuque	1046	45,215	10%	39%	1%	10%	6%	16%	10.4	42	NATA update pending				120	0.66	0.35	0.34	0.01	0.20
		Ames Electric Services Power Plant	1122	42,645	18%	44%	4%	3%	4%	9%	9.4	41	NATA update pending				240	0.24	0.02	0.18	0.00	0.07
		Riverside	1081	41,465	22%	29%	3%	11%	7%	15%	11.3	42	NATA update pending				40	0.40	0.02	0.30	0.01	0.53
		Streeter Station	1131	41,088	7%	32%	1%	5%	5%	13%	10.0	42	NATA update pending				60	0.44	0.08	0.18	0.00	0.30
		Prairie Creek	1073	33,960	18%	40%	1%	12%	8%	11%	10.5	43	NATA update pending				220	0.53	0.18	1.20	0.00	0.10
		Greater Des Moines	7985	20,124	29%	33%	5%	16%	8%	9%	9.6	41	NATA update pending				57	0.15	0.10	0.98	0.00	0.29
		Milton L Kapp	1048	15,702	8%	35%	1%	11%	5%	17%	10.9	43	NATA update pending				53	0.58	0.15	1.30	0.01	0.19

Region	State/ Tribe	Name	ID	Population	Demographic Indicators						Environmental Indicators											
					Minority	Low Income	Linguistically Isolated	Less than HS Education	Under Age 5	Over Age 64	PM 2.5	Ozone	NATA Diesel PM	NATA Cancer Risk	NATA Respiratory HI	NATA Neuro HI	Traffic Proximity	Lead Paint Indicator	NPL Proximity	RMP Proximity	TSDF Proximity	Water Discharger Proximity
7	IA	Sutherland	1077	15,341	39%	46%	8%	25%	9%	13%	9.5	42	NATA update pending				64	0.62	0.02	0.68	0.00	0.34
		Muscatine Plant #1	1167	14,728	23%	41%	1%	19%	8%	13%	11.3	44	NATA update pending				73	0.64	0.01	0.80	0.00	0.83
		Pella	1175	11,481	5%	22%	1%	6%	6%	15%	9.5	42	NATA update pending				6	0.33	0.02	0.05	0.00	0.21
		Burlington	1104	3,055	10%	29%	0%	8%	6%	23%	10.7	44	NATA update pending				18	0.40	0.07	0.11	0.01	0.32
		Walter Scott Jr Energy Center	1082	2,829	11%	38%	5%	16%	5%	14%	9.9	39	NATA update pending				25	0.26	0.08	0.38	0.00	0.15
		Louisa	6664	842	11%	21%	0%	20%	5%	12%	11.0	44	NATA update pending				3	0.20	0.01	0.54	0.00	0.27
		Fair Station	1218	773	1%	8%	0%	8%	0%	26%	11.1	44	NATA update pending				6	0.42	0.01	0.10	0.00	0.05
		Summit Lake	1206	555	4%	45%	0%	8%	8%	14%	8.9	41	NATA update pending				12	0.43	0.01	0.49	0.00	0.23
		Ottumwa	6254	352	0%	22%	0%	13%	6%	16%	9.9	43	NATA update pending				2	0.35	0.02	0.09	0.00	0.09
		Lansing	1047	336	4%	24%	0%	8%	2%	28%	9.2	41	NATA update pending				24	0.41	0.01	0.03	0.00	0.15
		George Neal South	7343	329	1%	12%	0%	5%	6%	11%	8.9	43	NATA update pending				13	0.52	0.01	0.21	0.00	0.21
		George Neal North	1091	318	1%	12%	0%	5%	6%	11%	8.9	43	NATA update pending				13	0.52	0.01	0.21	0.00	0.21
		Emery Station	8031	303	4%	28%	0%	7%	5%	19%	9.4	42	NATA update pending				11	0.41	0.08	0.41	0.00	0.27
		Earl F Wisdom	1217	244	2%	26%	0%	6%	6%	17%	8.9	43	NATA update pending				2	0.65	0.01	0.34	0.00	0.15
	KS	Kaw	1294	64,653	69%	61%	13%	33%	10%	8%	11.2	45	NATA update pending				120	0.65	0.08	0.74	0.25	0.29
		Quindaro	1295	44,505	77%	62%	10%	29%	9%	10%	11.1	45	NATA update pending				91	0.66	0.09	0.51	0.20	0.30
		Nearman Creek	6064	25,318	46%	36%	1%	13%	6%	12%	10.9	46	NATA update pending				54	0.41	0.07	0.26	0.12	0.12
		Garden City	1336	24,963	56%	44%	11%	28%	9%	10%	7.7	54	NATA update pending				19	0.30	0.01	0.79	0.01	0.18
		Lawrence Energy Center	1250	22,544	19%	33%	2%	4%	7%	9%	9.9	49	NATA update pending				67	0.17	0.02	0.17	0.02	0.21
		Hutchinson Energy Center	1248	18,152	12%	32%	1%	9%	7%	18%	8.9	54	NATA update pending				11	0.31	0.17	1.10	0.01	0.10
		East 12th Street	7013	12,075	20%	44%	2%	10%	5%	15%	9.3	55	NATA update pending				31	0.61	0.09	0.30	0.01	0.53
		Coffeyville	1271	9,806	31%	46%	0%	16%	8%	17%	10.1	55	NATA update pending				22	0.69	0.02	1.20	0.11	0.63
		Murray Gill	1242	7,297	32%	31%	8%	13%	6%	8%	9.9	55	NATA update pending				15	0.08	0.04	0.19	0.12	0.11

Region	State/ Tribe	Name	ID	Population	Demographic Indicators						Environmental Indicators											
					Minority	Low Income	Linguistically Isolated	Less than HS Education	Under Age 5	Over Age 64	PM 2.5	Ozone	NATA Diesel PM	NATA Cancer Risk	NATA Respiratory HI	NATA Neuro HI	Traffic Proximity	Lead Paint Indicator	NPL Proximity	RMP Proximity	TSDF Proximity	Water Discharger Proximity
7	KS	Tecumseh Energy Center	1252	4,237	16%	20%	0%	10%	5%	17%	9.9	50	NATA update pending				11	0.24	0.01	1.00	0.01	0.22
		Riverton	1239	3,046	10%	37%	0%	10%	8%	11%	10.3	53	NATA update pending				10	0.28	0.06	0.14	0.03	0.36
		Gordon Evans Energy Center	1240	2,131	4%	14%	0%	4%	5%	12%	9.4	55	NATA update pending				5	0.32	0.04	2.70	0.05	0.20
		Fort Dodge	1233	1,606	78%	56%	30%	52%	10%	7%	7.9	55	NATA update pending				21	0.41	0.09	1.50	0.45	0.27
		La Cygne	1241	396	4%	33%	1%	15%	5%	19%	9.7	49	NATA update pending				1	0.32	0.01	0.42	0.01	0.02
		Great Bend	1235	198	3%	27%	0%	13%	6%	17%	8.1	54	NATA update pending				9	0.46	0.10	0.56	0.01	0.06
		Jeffrey Energy Center	6068	174	5%	46%	0%	11%	8%	11%	9.2	50	NATA update pending				6	0.48	0.01	0.12	0.01	0.02
		Neosho	1243	169	6%	29%	0%	9%	7%	19%	10.0	53	NATA update pending				3	0.48	0.02	0.09	0.02	0.08
		Cimarron River	1230	37	44%	32%	4%	23%	7%	8%	7.6	55	NATA update pending				9	0.34	0.01	0.13	0.01	0.05
		Holcomb	108	0									NATA update pending									
	MO	Columbia	2123	58,346	27%	49%	4%	10%	6%	7%	10.1	47	NATA update pending				100	0.23	0.01	0.28	0.28	0.06
		Hawthorn	2079	27,114	45%	63%	11%	29%	10%	9%	11.2	46	NATA update pending				54	0.68	0.21	0.67	0.16	1.20
		Meramec	2104	27,044	6%	15%	1%	9%	7%	11%	11.5	50	NATA update pending				49	0.11	0.07	0.10	0.02	0.34
		Blue Valley	2132	24,826	17%	23%	1%	10%	6%	13%	10.9	47	NATA update pending				45	0.10	0.12	0.25	0.33	0.11
		James River Power Station	2161	24,536	9%	23%	1%	5%	5%	19%	10.6	50	NATA update pending				69	0.04	0.05	0.40	0.06	0.27
		John Twitty Energy Center	6195	24,252	10%	27%	1%	7%	8%	12%	10.6	51	NATA update pending				38	0.03	0.08	0.29	0.12	0.46
		Lake Road	2098	19,421	15%	47%	2%	21%	8%	13%	9.7	48	NATA update pending				69	0.64	0.01	2.30	0.01	0.49
		Sikeston Power Station	6768	14,770	33%	51%	0%	21%	7%	16%	10.3	51	NATA update pending				27	0.21	0.08	0.32	0.02	0.28
		Dogwood Energy Facility	55178	8,382	9%	28%	1%	10%	6%	11%	10.2	48	NATA update pending				1	0.18	0.02	0.69	0.02	0.04
		State Line Combined Cycle	7296	6,164	9%	45%	0%	19%	7%	16%	10.4	53	NATA update pending				22	0.31	0.06	0.16	0.04	0.25
		Sibley	2094	2,088	4%	33%	0%	12%	7%	19%	10.5	48	NATA update pending				17	0.34	0.09	0.20	0.05	0.28
		Sioux	2107	1,866	5%	19%	1%	10%	4%	18%	11.4	51	NATA update pending				8	0.42	0.05	0.27	0.02	0.17
		Labadie	2103	1,463	1%	28%	1%	8%	6%	13%	10.6	48	NATA update pending				9	0.22	0.05	0.13	0.03	0.15

Region	State/ Tribe	Name	ID	Population	Demographic Indicators						Environmental Indicators											
					Minority	Low Income	Linguistically Isolated	Less than HS Education	Under Age 5	Over Age 64	PM 2.5	Ozone	NATA Diesel PM	NATA Cancer Risk	NATA Respiratory HI	NATA Neuro HI	Traffic Proximity	Lead Paint Indicator	NPL Proximity	RMP Proximity	TSDF Proximity	Water Discharger Proximity
7	MO	Chamois	2169	640	3%	41%	0%	16%	8%	22%	9.6	47	NATA update pending				0	0.50	0.02	1.50	0.01	0.39
		New Madrid	2167	452	22%	68%	0%	19%	5%	6%	10.1	51	NATA update pending				20	0.19	0.02	0.02	0.01	0.24
		St Francis Energy Facility	7604	419	4%	59%	0%	26%	7%	19%	10.0	49	NATA update pending				4	0.23	0.06	0.03	0.01	0.07
		Asbury	2076	383	7%	36%	0%	11%	5%	18%	10.2	53	NATA update pending				5	0.24	0.03	0.26	0.02	0.18
		Rush Island	6155	364	10%	20%	0%	13%	6%	15%	10.2	49	NATA update pending				26	0.36	0.02	0.13	0.01	0.37
		Iatan	6065	266	5%	24%	0%	7%	6%	15%	9.7	48	NATA update pending				5	0.35	0.02	0.10	0.02	0.10
		Montrose	2080	91	3%	41%	0%	15%	4%	17%	9.6	49	NATA update pending				3	0.45	0.01	0.12	0.01	0.07
		Thomas Hill	2168	87	1%	32%	0%	23%	4%	21%	9.6	47	NATA update pending				8	0.26	0.01	0.09	0.01	0.07
	NE	C W Burdick	2241	41,232	33%	43%	9%	21%	8%	13%	8.3	43	NATA update pending				46	0.46	0.74	1.00	0.00	0.22
		North Omaha	2291	40,140	62%	58%	3%	19%	8%	12%	10.0	40	NATA update pending				66	0.65	0.15	0.44	0.00	0.31
		Lon Wright	2240	24,948	14%	36%	4%	17%	7%	17%	9.3	39	NATA update pending				29	0.52	0.03	1.10	0.00	0.06
		Whelan Energy Center	60	1,985	24%	56%	10%	17%	11%	13%	8.5	44	NATA update pending				70	0.37	0.51	0.81	0.00	0.31
		Platte	59	1,790	8%	27%	1%	10%	10%	22%	8.3	43	NATA update pending				31	0.20	0.63	0.33	0.00	0.14
		Terry Bundy Generating Station	7887	549	1%	19%	2%	5%	4%	9%	9.3	37	NATA update pending				29	0.35	0.03	0.21	0.00	0.12
		Sheldon	2277	345	4%	21%	0%	3%	6%	14%	9.0	40	NATA update pending				2	0.32	0.01	0.38	0.00	0.20
		Beatrice	8000	254	3%	18%	0%	7%	6%	17%	9.0	43	NATA update pending				14	0.56	0.01	0.28	0.00	0.18
		Canaday	2226	115	12%	29%	2%	9%	8%	21%	7.5	47	NATA update pending				8	0.34	0.01	0.17	0.00	0.12
		Nebraska City	6096	91	7%	34%	0%	8%	7%	19%	9.3	40	NATA update pending				4	0.56	0.01	0.70	0.00	0.14
		Gerald Gentleman	6077	18	5%	15%	0%	3%	5%	24%	6.9	47	NATA update pending				4	0.28	0.01	0.13	0.00	0.06
8	CO	Zuni	478	205,428	48%	45%	6%	18%	7%	9%	7.4	55	NATA update pending				370	0.60	0.26	0.70	0.10	0.52
		Arapahoe	465	141,898	47%	41%	7%	19%	7%	10%	7.2	55	NATA update pending				250	0.59	0.18	0.41	0.05	0.35
		Arapahoe Combustion Turbine Project	55200	139,008	46%	40%	7%	18%	7%	10%	7.2	55	NATA update pending				250	0.59	0.17	0.40	0.05	0.35
		Martin Drake	492	75,571	27%	41%	2%	9%	5%	15%	5.9	57	NATA update pending				170	0.49	0.01	0.19	0.01	0.29

Region	State/ Tribe	Name	ID	Population	Demographic Indicators						Environmental Indicators											
					Minority	Low Income	Linguistically Isolated	Less than HS Education	Under Age 5	Over Age 64	PM 2.5	Ozone	NATA Diesel PM	NATA Cancer Risk	NATA Respiratory HI	NATA Neuro HI	Traffic Proximity	Lead Paint Indicator	NPL Proximity	RMP Proximity	TSDF Proximity	Water Discharger Proximity
8	CO	Thermo Power & Electric	50676	71,535	51%	58%	7%	26%	9%	10%	7.6	57	NATA update pending				88	0.26	0.01	0.71	0.01	0.08
		Cherokee	469	54,700	73%	59%	14%	39%	9%	9%	7.9	55	NATA update pending				220	0.57	0.51	1.50	0.10	0.31
		Valmont	477	33,681	20%	33%	4%	5%	4%	12%	5.9	57	NATA update pending				150	0.05	0.10	0.32	0.03	0.27
		Comanche	470	7,664	49%	38%	4%	16%	5%	15%	6.2	56	NATA update pending				81	0.57	0.01	0.45	0.00	0.59
		Brush Generation Facility	10682	6,423	32%	46%	2%	19%	9%	18%	6.4	53	NATA update pending				38	0.44	0.01	0.07	0.01	0.16
		Rifle Generating Station	10755	5,121	31%	37%	5%	14%	7%	11%	5.7	52	NATA update pending				18	0.16	0.01	0.13	0.00	0.20
		Ray D Nixon	8219	2,438	25%	29%	0%	6%	9%	5%	6.0	57	NATA update pending				18	0.06	0.01	0.20	0.01	0.37
		Pueblo Airport Generating Station	56998	2,374	45%	27%	0%	13%	3%	14%	6.3	56	NATA update pending				42	0.04	0.01	0.17	0.01	0.16
		Rocky Mountain Energy Center	55835	1,893	27%	25%	3%	13%	8%	10%	6.9	57	NATA update pending				30	0.20	0.02	0.26	0.03	0.14
		Fort St Vrain	6112	1,402	35%	31%	4%	19%	7%	11%	7.6	58	NATA update pending				41	0.17	0.02	0.38	0.02	0.15
		Front Range Power Plant	55283	1,100	22%	28%	0%	9%	9%	6%	6.0	57	NATA update pending				24	0.08	0.01	0.20	0.01	0.34
		Pawnee	6248	936	24%	41%	3%	18%	7%	16%	6.4	53	NATA update pending				21	0.15	0.01	0.08	0.01	0.14
		Nucla	527	695	8%	35%	0%	12%	6%	18%	5.5	54	NATA update pending				1	0.38	0.04	0.17	0.00	0.01
		Craig	6021	301	8%	22%	0%	7%	4%	19%	5.7	53	NATA update pending				5	0.14	0.01	0.02	0.00	0.29
		Hayden	525	158	2%	17%	0%	4%	4%	12%	5.1	53	NATA update pending				7	0.23	0.01	0.01	0.00	0.07
		Rawhide	6761	117	12%	34%	0%	4%	8%	10%	4.9	54	NATA update pending				3	0.11	0.02	0.07	0.01	0.04
	MT	J E Corette Plant	2187	38,075	21%	44%	1%	11%	8%	10%	6.6	44	NATA update pending				100	0.53	0.16	1.00	0.00	0.76
		Yellowstone Energy LP	50931	21,573	13%	32%	0%	9%	7%	13%	6.5	44	NATA update pending				32	0.09	0.26	0.67	0.00	0.44
		Lewis & Clark	6089	5,157	7%	32%	0%	11%	7%	15%	6.5	42	NATA update pending				24	0.40	0.00	0.19	0.01	0.21
		Hardin Generator Project	55749	4,030	49%	45%	0%	15%	9%	15%	6.1	43	NATA update pending				7	0.46	0.01	0.18	0.00	0.04
		Colstrip	6076	2,413	21%	22%	0%	4%	10%	5%	6.4	42	NATA update pending				5	0.10	0.00	0.01	0.00	0.35
		Colstrip Energy LP	10784	27	16%	50%	0%	12%	7%	17%	6.5	42	NATA update pending				2	0.28	0.00	0.01	0.00	0.03
	ND	R M Heskett	2790	12,647	8%	19%	0%	10%	7%	14%	7.0	38	NATA update pending				24	0.35	0.00	0.41	0.06	0.27

Region	State/ Tribe	Name	ID	Population	Demographic Indicators						Environmental Indicators											
					Minority	Low Income	Linguistically Isolated	Less than HS Education	Under Age 5	Over Age 64	PM 2.5	Ozone	NATA Diesel PM	NATA Cancer Risk	NATA Respiratory HI	NATA Neuro HI	Traffic Proximity	Lead Paint Indicator	NPL Proximity	RMP Proximity	TSDF Proximity	Water Discharger Proximity
8	ND	Coyote	8222	151	5%	30%	0%	13%	2%	20%	7.0	40	NATA update pending				10	0.31	0.00	0.21	0.01	0.83
		Spiritwood Station	56786	51	4%	19%	0%	10%	5%	16%	6.9	38	NATA update pending				1	0.35	0.00	0.38	0.00	0.04
		Leland Olds	2817	47	3%	30%	1%	6%	7%	16%	7.0	40	NATA update pending				1	0.23	0.00	0.08	0.01	0.08
		Stanton	2824	39	3%	30%	1%	6%	7%	16%	7.0	40	NATA update pending				2	0.25	0.00	0.08	0.01	0.07
		Milton R Young	2823	31	6%	30%	1%	16%	4%	19%	6.8	40	NATA update pending				2	0.29	0.00	0.08	0.02	0.08
		Antelope Valley	6469	24	10%	21%	4%	17%	5%	18%	7.0	40	NATA update pending				1	0.29	0.00	0.06	0.01	0.04
		Coal Creek	6030	13	7%	27%	0%	5%	3%	19%	6.8	40	NATA update pending				5	0.41	0.00	0.28	0.01	0.03
	SD	Big Stone	6098	973	1%	38%	0%	12%	6%	17%	7.8	39	NATA update pending				8	0.54	0.00	0.35	0.00	0.06
		Deer Creek Station	56610	147	4%	27%	1%	12%	6%	17%	8.1	42	NATA update pending				1	0.49	0.00	0.08	0.00	0.03
	UT	Gadsby	3648	88,625	51%	54%	11%	24%	9%	9%	9.1	54	NATA update pending				160	0.47	0.58	0.47	0.00	0.22
		Lake Side Power Plant	56237	45,478	20%	35%	3%	9%	12%	7%	8.0	54	NATA update pending				160	0.12	0.03	0.37	0.00	0.28
		Lake Side 2	58393	45,229	20%	35%	3%	9%	12%	7%	8.0	54	NATA update pending				160	0.12	0.03	0.37	0.00	0.28
		Nebo Power Station	56177	20,012	17%	30%	3%	7%	10%	7%	7.1	54	NATA update pending				52	0.21	0.02	0.23	0.00	0.27
		Sunnyside Cogen Associates	50951	1,878	24%	48%	0%	21%	7%	18%	5.8	56	NATA update pending				1	0.89	0.01	0.03	0.00	0.03
		Carbon	3644	1,837	12%	32%	0%	12%	6%	17%	6.0	56	NATA update pending				5	0.77	0.01	0.11	0.00	0.18
		Currant Creek	56102	1,701	5%	48%	0%	12%	11%	9%	5.9	53	NATA update pending				16	0.16	0.03	0.03	0.00	0.03
		Hunter	6165	934	5%	30%	0%	4%	9%	11%	5.8	56	NATA update pending				15	0.25	0.01	0.02	0.00	0.02
		Huntington	8069	52	2%	29%	0%	24%	12%	12%	6.1	56	NATA update pending				1	0.25	0.01	0.04	0.00	0.04
		Intermountain Power Project	6481	0									NATA update pending									
	Ute	Bonanza	7790	0									NATA update pending									
	WY	Cheyenne Prairie Generating Station	57703	29,643	25%	35%	1%	9%	9%	12%	5.6	53	NATA update pending				59	0.27	0.10	0.36	0.01	0.59
		Neil Simpson II	7504	2,509	12%	10%	2%	10%	6%	7%	7.0	48	NATA update pending				14	0.03	0.01	0.15	0.00	0.01
		Wyodak	6101	2,509	12%	10%	2%	10%	6%	7%	7.0	48	NATA update pending				14	0.03	0.01	0.15	0.00	0.01

Region	State/ Tribe	Name	ID	Population	Demographic Indicators						Environmental Indicators											
					Minority	Low Income	Linguistically Isolated	Less than HS Education	Under Age 5	Over Age 64	PM 2.5	Ozone	NATA Diesel PM	NATA Cancer Risk	NATA Respiratory HI	NATA Neuro HI	Traffic Proximity	Lead Paint Indicator	NPL Proximity	RMP Proximity	TSDF Proximity	Water Discharger Proximity
8	WY	Wygen 1	55479	2,509	12%	10%	2%	10%	6%	7%	7.0	48	NATA update pending				14	0.03	0.01	0.15	0.00	0.01
		Wygen 2	56319	2,447	12%	9%	2%	10%	6%	7%	7.0	48	NATA update pending				13	0.03	0.01	0.15	0.00	0.01
		Wygen III	56596	2,369	12%	9%	2%	10%	6%	7%	7.0	48	NATA update pending				14	0.03	0.01	0.15	0.00	0.01
		Naughton	4162	343	7%	17%	0%	9%	8%	11%	6.7	51	NATA update pending				14	0.25	0.01	0.05	0.00	0.56
		Dave Johnston	4158	98	4%	13%	0%	6%	5%	9%	5.8	51	NATA update pending				3	0.26	0.02	0.26	0.00	0.07
		Laramie River Station	6204.2	91	3%	37%	0%	12%	2%	21%	5.3	51	NATA update pending				5	0.56	0.01	0.01	0.00	0.01
		Laramie River Station	6204.1	91	3%	37%	0%	12%	2%	21%	5.3	51	NATA update pending				5	0.56	0.01	0.01	0.00	0.01
		Dry Fork Station	56609	57	3%	19%	2%	6%	11%	4%	6.5	47	NATA update pending				5	0.04	0.01	0.19	0.00	0.01
		Jim Bridger	8066	2	12%	7%	0%	3%	6%	11%	6.6	53	NATA update pending				8	0.35	0.00	0.02	0.00	0.01
9	AZ	Agua Fria	141	147,206	60%	45%	9%	22%	8%	8%	9.1	56	NATA update pending				47	0.08	0.04	0.20	0.09	0.62
		Ocotillo	116	126,412	42%	50%	6%	13%	6%	8%	9.1	56	NATA update pending				310	0.12	0.20	0.51	0.13	0.64
		Kyrene	147	120,285	38%	28%	3%	8%	6%	9%	9.1	55	NATA update pending				300	0.03	0.07	0.56	0.20	0.59
		Santan	8068	101,868	27%	16%	1%	4%	8%	6%	8.5	55	NATA update pending				26	0.01	0.09	0.24	0.04	0.34
		West Phoenix	117	100,643	90%	73%	25%	49%	11%	5%	9.5	56	NATA update pending				350	0.24	0.05	1.90	0.71	0.32
		H Wilson Sundt Generating Station	126	58,024	79%	61%	13%	30%	10%	7%	8.0	52	NATA update pending				85	0.13	0.14	0.58	0.41	0.28
		Yuma Cogeneration Associates	54694	51,938	72%	54%	11%	30%	9%	13%	7.3	50	NATA update pending				51	0.19	0.10	0.17	0.05	0.32
		Desert Basin	55129	19,213	54%	48%	5%	20%	10%	16%	8.0	52	NATA update pending				44	0.12	0.02	1.20	0.04	0.25
		Yucca	120	14,304	75%	53%	10%	37%	8%	11%	7.3	50	NATA update pending				7	0.09	0.09	0.22	0.05	0.44
		Griffith Energy LLC	55124	2,779	52%	48%	0%	35%	0%	11%	5.6	53	NATA update pending				3	0.17	0.00	0.14	0.01	0.03
		Gila River Power Station	55306	2,006	79%	57%	17%	40%	9%	11%	6.8	47	NATA update pending				32	0.25	0.02	0.02	0.01	0.02
		Cholla	113	1,087	30%	45%	0%	7%	13%	9%	5.8	56	NATA update pending				53	0.20	0.00	0.03	0.00	0.07
		Saguaro	118	986	38%	30%	1%	10%	13%	5%	6.8	51	NATA update pending				31	0.03	0.01	0.05	0.02	0.07
		Apache Station	160	242	13%	46%	0%	19%	2%	22%	6.1	55	NATA update pending				5	0.27	0.02	0.04	0.01	0.02

Region	State/ Tribe	Name	ID	Population	Demographic Indicators						Environmental Indicators											
					Minority	Low Income	Linguistically Isolated	Less than HS Education	Under Age 5	Over Age 64	PM 2.5	Ozone	NATA Diesel PM	NATA Cancer Risk	NATA Respiratory HI	NATA Neuro HI	Traffic Proximity	Lead Paint Indicator	NPL Proximity	RMP Proximity	TSDF Proximity	Water Discharger Proximity
9	AZ	Mesquite Generating Station	55481	185	44%	48%	26%	25%	3%	9%	6.8	49	NATA update pending				2	0.00	0.09	0.09	0.02	0.10
		Red Hawk	55455	176	39%	44%	21%	23%	3%	9%	6.9	49	NATA update pending				3	0.00	0.11	0.09	0.02	0.11
		Harquahala Generating Project	55372	80	42%	38%	4%	20%	5%	8%	6.6	48	NATA update pending				5	0.01	0.06	0.08	0.02	0.07
		Arlington Valley Energy Facility	55282	80	60%	60%	40%	33%	4%	9%	6.6	48	NATA update pending				1	0.00	0.05	0.08	0.01	0.04
		Coronado	6177	4	13%	38%	0%	16%	9%	15%	5.9	55	NATA update pending				2	0.05	0.00	0.02	0.00	0.03
		Springerville	8223	0									NATA update pending									
	CA	Malburg	56041	368,474	98%	67%	32%	59%	9%	6%	13.0	44	NATA update pending				360	0.66	0.33	3.10	1.60	0.29
		Broadway	420	233,812	71%	32%	13%	17%	6%	13%	12.1	50	NATA update pending				280	0.57	0.33	0.56	0.21	0.08
		Grayson	377	207,693	39%	38%	25%	17%	5%	15%	12.2	52	NATA update pending				330	0.48	0.41	0.55	0.06	0.32
		SPA Cogen 3	7552	179,784	75%	54%	13%	27%	8%	12%	10.3	50	NATA update pending				260	0.42	0.13	0.46	0.10	0.22
		Valley	408	174,065	88%	48%	19%	41%	7%	9%	11.3	58	NATA update pending				400	0.56	0.12	0.78	0.03	0.08
		Carson Cogeneration	10169	172,990	97%	47%	12%	30%	8%	11%	12.2	42	NATA update pending				270	0.54	0.21	0.80	0.44	0.32
		Harbor Cogen	50541	172,164	91%	58%	17%	35%	9%	7%	11.1	41	NATA update pending				230	0.57	0.09	2.90	0.64	1.30
		Naval Station Energy Facility	10811	171,564	84%	60%	21%	35%	7%	8%	10.4	40	NATA update pending				530	0.43	0.01	0.49	0.10	0.83
		AES Redondo Beach LLC	356	164,096	39%	15%	6%	5%	6%	13%	11.0	43	NATA update pending				180	0.38	0.11	0.76	0.08	0.64
		Olive	6013	158,126	41%	27%	14%	14%	5%	14%	12.1	53	NATA update pending				310	0.58	0.48	0.39	0.05	0.15
		Magnolia Power Project	56046	156,741	41%	27%	14%	14%	5%	14%	12.1	53	NATA update pending				320	0.58	0.48	0.39	0.05	0.15
		Harbor	399	150,177	87%	42%	15%	29%	7%	10%	10.9	42	NATA update pending				250	0.42	0.18	3.10	0.36	1.30
		Donald Von Raesfeld Power Plant	56026	129,495	67%	22%	11%	10%	8%	8%	9.7	37	NATA update pending				320	0.31	1.50	0.72	0.25	0.14
		Goal Line LP	54749	126,272	56%	46%	15%	27%	8%	10%	9.8	49	NATA update pending				180	0.13	0.03	0.36	0.02	0.43
		Woodland	7266	119,261	54%	51%	9%	25%	8%	12%	10.2	53	NATA update pending				120	0.34	0.33	1.10	0.09	0.04
		AES Alamitos LLC	315	118,519	32%	19%	3%	4%	4%	19%	11.2	42	NATA update pending				340	0.51	0.05	0.66	0.19	0.67
		Carson Ice-Gen Project	7527	117,880	77%	41%	9%	19%	8%	9%	10.2	50	NATA update pending				140	0.07	0.09	0.46	0.08	0.24

Region	State/ Tribe	Name	ID	Population	Demographic Indicators						Environmental Indicators											
					Minority	Low Income	Linguistically Isolated	Less than HS Education	Under Age 5	Over Age 64	PM 2.5	Ozone	NATA Diesel PM	NATA Cancer Risk	NATA Respiratory HI	NATA Neuro HI	Traffic Proximity	Lead Paint Indicator	NPL Proximity	RMP Proximity	TSDF Proximity	Water Discharger Proximity
9	CA	SCA Cogen 2	7551	109,451	62%	49%	11%	22%	7%	12%	10.5	51	NATA update pending				220	0.30	0.22	0.98	0.17	0.10
		AES Huntington Beach LLC	335	106,241	35%	23%	4%	8%	6%	13%	10.1	44	NATA update pending				140	0.15	0.04	0.31	0.10	0.58
		Cardinal Cogen	10168	105,560	38%	17%	7%	5%	6%	14%	9.0	32	NATA update pending				190	0.50	0.35	0.06	0.10	0.17
		Palomar Energy	55985	104,718	53%	45%	14%	25%	8%	11%	9.8	49	NATA update pending				210	0.11	0.03	0.35	0.02	0.49
		Los Esteros Critical Energy Center	55748	96,923	83%	18%	14%	11%	8%	8%	9.6	37	NATA update pending				370	0.08	0.41	0.86	0.22	0.21
		Agnews Power Plant	50748	96,162	83%	18%	14%	11%	9%	7%	9.6	37	NATA update pending				370	0.07	0.41	0.99	0.36	0.19
		Haynes	400	94,791	28%	16%	3%	4%	4%	22%	11.2	43	NATA update pending				380	0.49	0.05	0.75	0.20	0.78
		Port of Stockton Energy Facility	54238	93,220	75%	51%	12%	30%	8%	10%	10.0	49	NATA update pending				220	0.46	0.32	0.93	0.03	0.38
		OLS Energy Chino	50850	92,962	70%	26%	7%	19%	7%	7%	12.9	59	NATA update pending				170	0.14	0.04	0.09	0.05	0.43
		North Island Energy Facility	10812	88,211	38%	34%	6%	10%	4%	13%	10.1	40	NATA update pending				520	0.34	0.01	0.41	0.20	0.52
		Etiwanda Generating Station	331	81,473	75%	28%	10%	17%	8%	5%	12.4	66	NATA update pending				130	0.07	0.08	0.84	0.08	0.07
		Delta Energy Center	55333	80,165	71%	44%	9%	22%	8%	10%	9.3	42	NATA update pending				170	0.29	0.06	1.80	0.04	0.68
		Clearwater Power Plant	56356	78,779	65%	35%	10%	24%	8%	8%	12.2	61	NATA update pending				250	0.14	0.04	0.32	0.04	0.25
		Russell City Energy Center	56467	78,058	80%	31%	15%	21%	7%	11%	10.0	31	NATA update pending				510	0.49	0.04	0.93	0.08	0.05
		Stockton Cogen	10640	70,448	91%	58%	20%	43%	9%	8%	10.0	49	NATA update pending				160	0.29	0.22	0.74	0.03	0.20
		Mountainview Generating Station	358	69,561	76%	57%	13%	31%	8%	9%	11.9	71	NATA update pending				120	0.30	0.25	0.65	0.22	0.18
		Los Medanos Energy Center	55217	62,532	80%	46%	11%	23%	8%	9%	9.3	41	NATA update pending				210	0.21	0.07	2.20	0.05	0.82
		Ormond Beach	350	59,556	86%	47%	20%	39%	9%	8%	8.9	45	NATA update pending				79	0.30	0.40	1.20	0.01	0.64
		Scattergood	404	57,854	28%	13%	2%	2%	5%	12%	11.4	44	NATA update pending				190	0.45	0.07	1.20	0.14	1.80
		El Segundo Energy Center LLC	57901	55,458	25%	10%	1%	3%	6%	12%	11.3	44	NATA update pending				230	0.51	0.07	1.30	0.13	2.00
		CES Placerita Power Plant	10677	54,709	52%	31%	9%	19%	6%	11%	10.0	64	NATA update pending				130	0.08	0.03	0.43	0.02	0.18
		El Segundo Power	330	53,622	24%	10%	1%	2%	6%	12%	11.3	44	NATA update pending				220	0.50	0.07	1.40	0.13	2.00
		Pittsburg Power	271	53,030	83%	46%	12%	25%	8%	8%	9.3	41	NATA update pending				230	0.25	0.09	2.20	0.05	0.76

Region	State/ Tribe	Name	ID	Population	Demographic Indicators						Environmental Indicators											
					Minority	Low Income	Linguistically Isolated	Less than HS Education	Under Age 5	Over Age 64	PM 2.5	Ozone	NATA Diesel PM	NATA Cancer Risk	NATA Respiratory HI	NATA Neuro HI	Traffic Proximity	Lead Paint Indicator	NPL Proximity	RMP Proximity	TSDF Proximity	Water Discharger Proximity
9	CA	Encina	302	52,138	27%	22%	4%	6%	6%	14%	9.4	45	NATA update pending				300	0.12	0.05	0.16	0.02	0.80
		Gateway Generating Station	56476	49,398	56%	30%	6%	15%	6%	9%	9.3	43	NATA update pending				74	0.18	0.04	0.66	0.04	0.39
		Contra Costa	228	46,518	56%	31%	6%	15%	6%	9%	9.3	43	NATA update pending				78	0.20	0.04	0.69	0.04	0.38
		El Centro	389	45,786	86%	51%	19%	32%	8%	10%	8.9	52	NATA update pending				86	0.22	0.06	1.00	0.03	0.54
		Crockett Cogen Project	55084	45,067	58%	25%	4%	12%	6%	12%	9.3	34	NATA update pending				190	0.33	0.04	0.35	0.10	0.75
		Inland Empire Energy Center	55853	32,100	44%	37%	5%	19%	5%	27%	10.4	65	NATA update pending				75	0.04	0.04	0.41	0.02	0.06
		Tracy Combined Cycle Power Plant	55933	31,358	67%	17%	8%	13%	10%	6%	8.6	50	NATA update pending				100	0.04	0.14	0.26	0.03	0.15
		Foster Wheeler Martinez	10342	30,329	39%	25%	4%	10%	5%	11%	9.5	37	NATA update pending				360	0.33	0.10	0.51	0.31	1.20
		Mandalay	345	29,480	58%	24%	6%	15%	7%	13%	8.9	44	NATA update pending				140	0.04	0.12	0.80	0.01	0.24
		Walnut Energy Center	56078	28,870	57%	49%	13%	29%	9%	10%	10.5	57	NATA update pending				120	0.22	0.20	4.90	0.03	0.35
		Roseville Energy Park	56298	27,437	26%	13%	3%	3%	6%	21%	9.4	55	NATA update pending				11	0.02	0.06	0.48	0.03	0.32
		Algonquin Power Sanger LLC	57564	27,391	86%	54%	15%	41%	10%	10%	13.1	67	NATA update pending				5	0.22	0.05	2.00	0.06	0.07
		Gilroy Power Plant	10034	26,768	73%	42%	14%	31%	8%	10%	8.8	39	NATA update pending				61	0.27	0.04	0.05	0.02	0.10
		Metcalf Energy Center	55393	20,643	63%	13%	5%	9%	8%	10%	9.1	41	NATA update pending				210	0.05	0.69	0.26	0.07	0.03
		Hanford	10373	14,018	77%	58%	15%	37%	9%	8%	13.7	62	NATA update pending				34	0.19	0.03	1.20	0.21	0.04
		King City Power Plant	10294	12,822	89%	58%	30%	57%	11%	5%	7.7	41	NATA update pending				32	0.26	0.02	0.52	0.01	0.01
		Dynegy Morro Bay LLC	259	10,502	21%	32%	5%	8%	4%	23%	8.3	34	NATA update pending				130	0.32	0.03	0.03	0.01	0.98
		Redding Power	7307	9,840	14%	35%	0%	8%	6%	16%	7.0	45	NATA update pending				14	0.13	0.04	0.60	0.01	0.17
		Lodi Energy Center	57978	9,082	64%	23%	5%	10%	11%	7%	9.9	48	NATA update pending				71	0.04	0.06	0.17	0.02	0.18
		High Desert Power Plant	55518	8,027	80%	77%	9%	37%	7%	4%	8.9	64	NATA update pending				9	0.12	0.23	0.22	0.04	0.14
		Otay Mesa Generating Project	55345	7,088	71%	24%	10%	39%	0%	2%	10.0	41	NATA update pending				2	0.09	0.01	0.70	0.10	0.06
		Dynegy Moss Landing Power Plant	260	6,184	90%	55%	23%	59%	7%	7%	8.4	34	NATA update pending				59	0.21	0.07	1.30	0.05	0.22
		Blythe Energy Inc	55295	2,010	69%	58%	9%	35%	4%	12%	6.5	50	NATA update pending				31	0.16	0.01	0.17	0.01	0.02

Region	State/ Tribe	Name	ID	Population	Demographic Indicators						Environmental Indicators											
					Minority	Low Income	Linguistically Isolated	Less than HS Education	Under Age 5	Over Age 64	PM 2.5	Ozone	NATA Diesel PM	NATA Cancer Risk	NATA Respiratory HI	NATA Neuro HI	Traffic Proximity	Lead Paint Indicator	NPL Proximity	RMP Proximity	TSDF Proximity	Water Discharger Proximity
9	CA	Rio Bravo Poso	10769	1,970	60%	59%	19%	39%	3%	4%	12.7	63		NATA update pending			12	0.22	0.02	0.37	0.08	0.05
		ACE Cogeneration Facility	10002	1,754	18%	38%	1%	23%	6%	17%	7.1	58		NATA update pending			0	0.51	0.01	0.91	0.01	0.01
		Greenleaf 1 Power Plant	10350	831	45%	52%	8%	25%	6%	14%	8.4	50		NATA update pending			13	0.33	0.02	0.25	0.01	0.12
		Sutter Energy Center	55112	831	45%	52%	8%	25%	6%	14%	8.4	50		NATA update pending			13	0.33	0.02	0.25	0.01	0.12
		Cosumnes	55970	720	32%	14%	1%	16%	1%	16%	9.2	54		NATA update pending			1	0.03	0.03	0.28	0.03	0.06
		Mojave Cogen	10850	657	31%	40%	7%	30%	4%	18%	8.2	62		NATA update pending			29	0.52	0.04	0.31	0.02	0.02
		Coolwater	329	656	45%	64%	3%	14%	10%	12%	8.0	64		NATA update pending			18	0.32	0.06	0.07	0.06	0.02
		Sunrise Power LLC	55182	407	25%	46%	1%	18%	2%	10%	11.4	62		NATA update pending			12	0.35	0.01	0.23	0.09	0.02
		Fresno Cogen Partners	10156	208	84%	75%	29%	56%	12%	5%	12.6	60		NATA update pending			2	0.27	0.03	0.11	0.02	0.02
		Elk Hills Power LLC	55400	200	20%	33%	1%	15%	4%	12%	11.4	62		NATA update pending			18	0.31	0.01	0.18	0.07	0.02
		La Paloma Generating LLC	55151	145	25%	46%	1%	18%	2%	10%	11.4	62		NATA update pending			12	0.35	0.01	0.23	0.09	0.02
		Colusa Generating Station	56532	32	37%	46%	12%	29%	6%	20%	5.9	43		NATA update pending			9	0.41	0.01	0.19	0.05	0.04
		Rio Bravo Jasmin	10768	21	6%	37%	3%	10%	3%	22%	9.5	65		NATA update pending			1	0.28	0.02	0.13	0.04	0.02
		Pastoria Energy Facility LLC	55656	0										NATA update pending								
	Fort Mojave	South Point Energy Center	55177	1,214	29%	33%	2%	21%	8%	16%	6.3	54		NATA update pending			37	0.04	0.00	0.16	0.01	0.03
	HI	Honolulu	764	141,585	89%	31%	18%	17%	5%	17%				NATA update pending			1000	0.26	0.06	0.20	0.29	0.79
		Waiau	766	108,802	87%	19%	8%	10%	7%	17%				NATA update pending			630	0.15	0.37	0.12	0.10	0.44
		Kahe	765	25,535	83%	23%	4%	9%	8%	8%				NATA update pending			120	0.06	0.08	0.36	0.14	0.73
		Kapaia Power Station	56258	16,033	80%	29%	2%	16%	7%	16%				NATA update pending			73	0.11	0.01	1.20	0.01	0.14
		AES Hawaii	10673	4,704	61%	21%	3%	5%	8%	6%				NATA update pending			130	0.05	0.07	1.00	0.22	2.00
	Navajo - region 9	Navajo	4941	6	83%	50%	15%	37%	9%	17%	5.7	55		NATA update pending			1	0.09	0.00	0.01	0.00	0.01
	NV	Las Vegas Cogeneration LP	10761	142,302	78%	51%	12%	33%	9%	6%	8.6	57		NATA update pending			140	0.08	0.00	0.62	0.39	0.15

					Demographic Indicators						Environmental Indicators											
Region	State/ Tribe	Name	ID	Population	Minority	Low Income	Linguistically Isolated	Less than HS Education	Under Age 5	Over Age 64	PM 2.5	Ozone	NATA Diesel PM	NATA Cancer Risk	NATA Respiratory HI	NATA Neuro HI	Traffic Proximity	Lead Paint Indicator	NPL Proximity	RMP Proximity	TSDF Proximity	Water Discharger Proximity
9	NV	Las Vegas Cogeneration II LLC	55952	141,974	78%	51%	12%	33%	9%	6%	8.6	57		NATA update pending			140	0.08	0.00	0.62	0.39	0.15
		Clark	2322	128,815	49%	35%	6%	15%	6%	12%	9.0	57		NATA update pending			54	0.02	0.00	0.19	0.05	0.45
		Saguaro Power	54271	79,243	35%	28%	2%	11%	6%	12%	8.5	57		NATA update pending			63	0.08	0.00	1.10	0.04	0.62
		Mohave	2341	18,098	28%	47%	3%	18%	5%	29%	6.2	55		NATA update pending			33	0.01	0.00	0.03	0.01	0.15
		Reid Gardner	2324	460	72%	61%	6%	23%	7%	9%	5.7	58		NATA update pending			5	0.03	0.00	0.02	0.01	0.01
		Higgins Generating Station	55687	418	47%	47%	28%	20%	4%	24%	5.9	56		NATA update pending			22	0.02	0.00	0.28	0.01	0.02
		Fort Churchill	2330	63	0%	27%	0%	13%	8%	24%	6.2	46		NATA update pending			7	0.00	0.02	0.02	0.01	0.02
		Tracy	2336	17	16%	23%	2%	4%	3%	21%	6.4	48		NATA update pending			46	0.00	0.02	0.09	0.03	0.07
		TS Power Plant	56224	1	13%	16%	1%	15%	5%	23%	5.5	48		NATA update pending			0	0.12	0.00	0.02	0.00	0.01
		Nevada Cogen Assoc#1 GarnetVly	54350	0										NATA update pending								
		Silverhawk	55841	0										NATA update pending								
		Harry Allen	7082	0										NATA update pending								
		Chuck Lenzie Generating Station	55322	0										NATA update pending								
		Nevada Cogen Associates 2 Black Mountain	54349	0										NATA update pending								
		Apex Generating Station	55514	0										NATA update pending								
		North Valmy	8224	0										NATA update pending								
		Desert Star Energy Center	55077	0										NATA update pending								
10	AK	Southcentral Power Plant	57036	101,737	40%	23%	4%	9%	7%	8%				NATA update pending			78	0.09	0.05	0.20	0.00	0.08
		George M Sullivan Generation Plant 2	6559	49,817	49%	33%	4%	10%	10%	6%				NATA update pending			61	0.10	0.20	0.05	0.00	0.07
		Healy	6288	591	16%	27%	1%	13%	7%	5%				NATA update pending			1	0.11	0.00	0.00	0.00	0.07
		Healy Clean Coal Plant	7785	591	16%	27%	1%	13%	7%	5%				NATA update pending			1	0.11	0.00	0.00	0.00	0.07
		Beluga	96	7	66%	30%	0%	9%	2%	3%				NATA update pending			0	0.02	0.01	0.01	0.00	0.08
	ID	Rathdrum Power LLC	55179	7,368	9%	40%	1%	9%	4%	12%	7.8	43		NATA update pending			34	0.07	0.03	0.04	0.00	0.11

					Demographic Indicators						Environmental Indicators											
Region	State/ Tribe	Name	ID	Population	Minority	Low Income	Linguistically Isolated	Less than HS Education	Under Age 5	Over Age 64	PM 2.5	Ozone	NATA Diesel PM	NATA Cancer Risk	NATA Respiratory HI	NATA Neuro HI	Traffic Proximity	Lead Paint Indicator	NPL Proximity	RMP Proximity	TSDF Proximity	Water Discharger Proximity
10	ID	Langley Gulch Power Plant	57028	662	7%	29%	0%	12%	7%	12%	8.5	47	NATA update pending				8	0.32	0.01	0.05	0.01	0.05
	OR	Hermiston Power Partnership	55328	5,220	29%	40%	4%	13%	10%	13%	7.5	41	NATA update pending				37	0.15	0.06	0.67	0.01	0.19
		Coyote Springs	7350	3,657	64%	55%	18%	35%	10%	8%	6.9	41	NATA update pending				16	0.07	0.04	0.70	0.01	0.02
		Coyote Springs II	7931	3,657	64%	55%	18%	35%	10%	8%	6.9	41	NATA update pending				16	0.07	0.04	0.70	0.01	0.02
		Klamath Cogeneration Plant	55103	3,456	21%	48%	1%	12%	5%	16%	7.5	44	NATA update pending				25	0.29	0.08	0.26	0.00	0.39
		Hermiston Generating Plant	54761	1,339	19%	23%	3%	11%	3%	14%	7.5	41	NATA update pending				12	0.25	0.08	0.73	0.01	0.18
		Port Westward	56227	1,204	5%	24%	0%	13%	3%	21%	6.3	32	NATA update pending				3	0.25	0.01	0.05	0.01	0.15
		Beaver	8073	1,186	6%	27%	0%	13%	3%	21%	6.3	32	NATA update pending				3	0.26	0.01	0.06	0.01	0.15
		Boardman	6106	0									NATA update pending									
	WA	Encogen	7870	71,208	18%	43%	2%	8%	5%	12%	7.9	27	NATA update pending				93	0.32	0.22	0.61	0.01	0.36
		Frederickson Power LP	55818	64,146	36%	25%	2%	10%	8%	8%	7.3	33	NATA update pending				28	0.04	0.16	0.33	0.03	0.06
		Mint Farm Generating Station	55700	39,363	16%	45%	2%	13%	7%	17%	6.6	32	NATA update pending				55	0.41	0.01	0.77	0.01	0.24
		River Road Gen Plant	7605	23,613	19%	36%	3%	10%	7%	14%	9.2	32	NATA update pending				120	0.45	0.37	0.56	0.00	0.55
		Chehalis Generating Facility	55662	8,074	14%	27%	1%	12%	5%	16%	6.4	32	NATA update pending				47	0.28	0.41	0.20	0.01	0.17
		Goldendale Generating Station	55482	4,094	15%	55%	0%	7%	10%	18%	5.7	39	NATA update pending				3	0.44	0.02	0.03	0.02	0.02
		March Point Cogeneration	54268	3,323	9%	22%	0%	7%	5%	24%	7.2	26	NATA update pending				31	0.28	0.05	0.30	0.01	0.22
		Ferndale Generating Station	54537	2,377	17%	24%	0%	4%	5%	18%	8.8	28	NATA update pending				5	0.16	0.05	0.35	0.00	0.20
		Sumas Power Plant	54476	2,325	20%	31%	2%	14%	6%	12%	7.8	30	NATA update pending				7	0.33	0.02	0.05	0.00	0.02
		Grays Harbor Energy Facility	7999	1,158	23%	33%	13%	19%	8%	13%	5.6	31	NATA update pending				34	0.16	0.02	0.03	0.01	0.03
		Transalta Centralia Generation	3845	806	11%	38%	1%	11%	7%	10%	6.6	33	NATA update pending				2	0.37	0.09	0.08	0.01	0.12

EPA United States Environmental Protection Agency

Study Area National Percentiles

US EPA ARCHIVE DOCUMENT

United States Environmental Protection Agency

Study Area National Percentiles

					Demographic Indicators						EJ Indexes (Environmental and Demographic Information)											
Region	State/ Tribe	Name	ID	Population	Minority	Low Income	Linguistically Isolated	Less than HS Education	Under Age 5	Over Age 64	PM 2.5	Ozone	NATA Diesel PM	NATA Cancer Risk	NATA Respiratory HI	NATA Neuro HI	Traffic Proximity	Lead Paint Indicator	NPL Proximity	RMP Proximity	TSDF Proximity	Water Discharger Proximity
1	CT	Capital District Energy Center	50498	169,272	80	77	89	81	57	43	82	82		NATA update pending			90	93	79	75	74	96
		Bridgeport Station	568	146,802	81	72	88	81	61	38	80	81		NATA update pending			93	92	88	88	71	97
		Bridgeport Energy Project	55042	143,667	82	72	88	81	61	38	81	81		NATA update pending			94	92	89	88	71	97
		New Haven Harbor	6156	124,619	72	70	81	70	53	44	73	73		NATA update pending			90	87	74	80	66	93
		Milford Power Project	55126	62,858	39	20	64	36	48	76	24	24		NATA update pending			4	7	3	10	39	2
		NRG Norwalk Harbor	548	46,968	66	39	84	52	51	54	62	62		NATA update pending			73	71	76	74	61	80
		Algonquin Windsor Locks	10567	23,892	50	29	51	50	36	71	34	36		NATA update pending			11	13	16	14	35	2
		Montville Station	546	20,068	46	23	51	45	37	51	27	25		NATA update pending			11	21	0	18	33	1
		AES Thames	10675	19,934	46	23	52	45	37	51	27	25		NATA update pending			11	21	0	18	33	1
		Kleen Energy Systems Project	56798	11,007	39	24	51	40	25	59	25	24		NATA update pending			18	17	19	17	35	5
		Middletown	562	10,842	39	24	52	40	25	59	24	24		NATA update pending			18	17	19	17	35	5
		Lake Road Generating Plant	55149	8,742	22	43	46	48	53	44	30	28		NATA update pending			25	14	16	44	26	10
	MA	Kendall Square Station	1595	447,959	62	59	84	55	34	36	65	64		NATA update pending			84	75	66	71	72	85
		Mystic Generating Station	1588	393,967	62	54	87	64	47	44	63	62		NATA update pending			47	75	65	77	67	89
		Lowell Cogeneration Company LP	10802	131,746	63	53	83	72	62	46	60	60		NATA update pending			73	76	86	59	60	61
		LEnergia Energy Center	54586	128,404	63	52	84	72	61	46	59	59		NATA update pending			72	76	85	58	58	51
		NAEA Energy Massachusetts LLC	1642	126,300	74	81	87	80	64	46	77	76		NATA update pending			89	91	75	92	75	93
		Salem Harbor	1626	102,897	37	39	70	42	45	63	34	36		NATA update pending			12	10	8	38	27	12
		Potter Station 2	1660	102,518	43	34	71	43	41	72	37	39		NATA update pending			10	10	20	25	1	20
		Fore River Generating Station	55317	99,462	44	35	72	44	40	72	37	40		NATA update pending			12	11	22	25	1	20
		Brayton Point	1619	74,995	35	71	81	86	53	72	51	51		NATA update pending			39	23	41	29	32	14
		Masspower	10726	69,322	64	63	79	72	54	63	65	64		NATA update pending			67	78	66	86	66	63
		Pittsfield Generating LP	50002	41,538	34	61	50	45	47	76	49	48		NATA update pending			67	19	10	45	49	15

80-90th percentile | 90-95th percentile | 95-100th percentile

Region	State/ Tribe	Name	ID	Population	Demographic Indicators: Minority	Low Income	Linguistically Isolated	Less than HS Education	Under Age 5	Over Age 64	EJ Indexes (Environmental and Demographic Information): PM 2.5	Ozone	NATA Diesel PM	NATA Cancer Risk	NATA Respiratory HI	NATA Neuro HI	Traffic Proximity	Lead Paint Indicator	NPL Proximity	RMP Proximity	TSDF Proximity	Water Discharger Proximity
1	MA	Milford Power LP	54805	38,998	35	33	76	40	62	51	18	20		NATA update pending			12	9	17	9	13	9
		Cleary Flood	1682	32,191	36	55	72	76	49	57	36	36		NATA update pending			32	24	27	28	23	7
		ANP Bellingham Energy Project	55211	26,217	26	13	59	18	55	43	9	10		NATA update pending			11	13	12	5	10	8
		Berkshire Power	55041	25,422	21	24	50	38	28	76	12	14		NATA update pending			14	4	19	8	21	8
		Stony Brook	6081	24,570	43	45	69	66	28	68	29	32		NATA update pending			13	21	26	14	24	25
		ANP Blackstone Energy Project	55212	21,606	19	25	46	43	37	47	11	12		NATA update pending			19	7	6	13	12	10
		Dartmouth Power Associates LP	52026	18,092	29	37	72	78	32	65	14	11		NATA update pending			9	10	0	13	16	14
		Bellingham Cogeneration Facility	10307	17,634	20	17	55	27	61	49	10	12		NATA update pending			13	9	11	8	11	7
		Mount Tom	1606	16,693	34	45	51	33	14	57	26	28		NATA update pending			17	6	32	17	25	6
		Millennium Power	55079	15,789	56	54	80	70	68	57	53	53		NATA update pending			56	76	50	53	27	35
		Dighton Power Plant	55026	10,598	14	22	45	58	32	55	13	13		NATA update pending			30	9	15	12	11	2
		Canal	1599	9,347	9	32	45	15	35	85	22	18		NATA update pending			12	14	17	46	27	7
	ME	Westbrook Energy Center Power Plant	55294	17,109	25	59	53	46	59	60	35	39		NATA update pending			27	18	30	15	43	7
		Maine Independence Station	55068	14,620	15	51	45	35	47	69	32	34		NATA update pending			15	13	38	11	51	10
		Rumford Power Associates	55100	6,829	13	72	52	62	59	79	49	49		NATA update pending			26	18	50	20	54	14
		William F Wyman	1507	4,298	13	7	45	13	13	82	18	22		NATA update pending			18	10	19	31	36	5
	NH	Schiller	2367	24,460	19	34	46	27	35	73	27	28		NATA update pending			10	4	2	8	20	1
		Newington	8002	24,292	19	34	46	27	35	73	27	28		NATA update pending			10	4	2	8	20	1
		Granite Ridge	55170	17,754	18	12	47	26	30	37	8	9		NATA update pending			9	24	1	2	16	9
		EP Newington Energy LLC	55661	13,322	17	27	45	28	31	65	22	24		NATA update pending			7	4	3	5	18	0
		Merrimack	2364	11,600	19	30	48	42	45	51	22	24		NATA update pending			15	10	29	5	28	7
	RI	Manchester Street	3236	211,615	73	76	89	83	51	40	73	74		NATA update pending			91	88	83	78	95	86
		Pawtucket Power Associates	54056	191,453	64	68	85	77	50	51	69	69		NATA update pending			88	84	79	74	84	73

80-90th percentile | 90-95th percentile | 95-100th percentile

Region	State/ Tribe	Name	ID	Population	Demographic Indicators: Minority	Low Income	Linguistically Isolated	Less than HS Education	Under Age 5	Over Age 64	EJ Indexes (Environmental and Demographic Information): PM 2.5	Ozone	NATA Diesel PM	NATA Cancer Risk	NATA Respiratory HI	NATA Neuro HI	Traffic Proximity	Lead Paint Indicator	NPL Proximity	RMP Proximity	TSDF Proximity	Water Discharger Proximity
1	RI	Entergy Rhode Island State Energy LP	55107	35,031	37	38	60	61	37	81	24	23		NATA update pending			14	17	4	12	4	20
		Tiverton Power Plant	55048	31,678	26	50	74	77	39	77	23	20		NATA update pending			17	11	15	6	15	13
		Ocean State	51030	6,721	7	18	45	41	28	34	8	8		NATA update pending			30	3	3	7	11	5
		Ocean State Power II	54324	6,721	7	18	45	41	28	34	8	8		NATA update pending			30	3	3	7	11	5
		Region Total > or = 80th percentile			3	1	14	6	0	3	3	3					8	7	5	5	2	9
2	NJ	PSEG Hudson Generating Station	2403	322,480	80	55	89	66	56	33	80	77		NATA update pending			90	90	95	88	95	91
		Elmwood Energy Holdings LLC	50852	313,889	78	68	92	77	65	46	81	80		NATA update pending			90	91	96	79	83	76
		Camden Plant Holding LLC	10751	227,878	69	68	81	77	60	52	74	72		NATA update pending			85	86	97	89	88	88
		Bergen Generating Station	2398	204,617	76	42	91	62	48	66	71	69		NATA update pending			85	81	88	69	79	90
		Newark Bay Cogeneration Partnership LP	50385	200,341	82	68	91	83	54	38	85	82		NATA update pending			89	91	98	95	97	90
		Bayonne Plant Holding LLC	50497	189,160	72	56	79	64	58	48	73	71		NATA update pending			80	83	81	85	85	90
		Newark Energy Center	58079	186,119	80	65	91	82	52	43	82	80		NATA update pending			87	90	97	95	97	90
		Linden Cogen Plant	50006	174,186	83	64	93	78	63	40	85	83		NATA update pending			94	90	97	93	99	95
		PSEG Linden Generating Station	2406	155,758	80	61	92	77	60	42	82	80		NATA update pending			94	89	96	93	99	95
		PSEG Sewaren Generating Station	2411	127,653	68	36	79	59	58	43	63	62		NATA update pending			85	78	76	74	81	77
		Woodbridge Energy Center	57839	109,549	78	53	89	74	65	49	78	78		NATA update pending			85	87	85	74	85	90
		PSEG Mercer Generating Station	2408	86,571	73	57	83	81	57	46	71	71		NATA update pending			84	87	76	87	71	90
		Sayreville Cogeneration Facility	10308	81,037	61	27	79	51	48	51	47	47		NATA update pending			23	25	19	13	29	48
		NAEA Lakewood LLC	54640	74,277	48	61	69	64	84	89	64	65		NATA update pending			40	71	65	47	64	54
		Red Oak Power LLC	55239	69,438	62	27	79	51	47	52	48	48		NATA update pending			23	25	10	11	29	48
		Parlin Power Plant	50799	68,550	63	29	80	48	51	52	53	53		NATA update pending			21	30	19	12	35	49
		Eagle Point Power Generation	50561	67,196	44	52	70	67	46	69	47	49		NATA update pending			12	25	11	33	26	16
		West Deptford Energy Station	56963	24,953	48	37	52	46	49	64	32	34		NATA update pending			15	31	3	9	18	13

80-90th percentile | 90-95th percentile | 95-100th percentile

Region	State/ Tribe	Name	ID	Population	Demographic Indicators: Minority	Low Income	Linguistically Isolated	Less than HS Education	Under Age 5	Over Age 64	EJ Indexes (Environmental and Demographic Information): PM 2.5	Ozone	NATA Diesel PM	NATA Cancer Risk	NATA Respiratory HI	NATA Neuro HI	Traffic Proximity	Lead Paint Indicator	NPL Proximity	RMP Proximity	TSDF Proximity	Water Discharger Proximity
2	NJ	Deepwater	2384	21,151	59	46	50	69	48	67	56	56		NATA update pending			64	63	87	80	1	7
		B L England	2378	14,742	36	36	57	34	41	86	41	37		NATA update pending			18	31	33	54	44	28
		Logan Generating Company LP	10043	14,483	57	62	46	61	63	39	59	59		NATA update pending			72	43	11	28	20	86
		Chambers Cogeneration LP	10566	14,391	57	57	59	71	57	68	55	54		NATA update pending			21	36	55	11	0	72
		Pedricktown Cogeneration Company LP	10099	7,458	57	49	58	57	53	47	53	53		NATA update pending			43	36	14	8	4	66
		Gilbert	2393	5,355	18	24	51	30	37	80	19	20		NATA update pending			37	8	2	37	11	12
	NY	Ravenswood	2500	1,187,354	65	45	82	51	37	61	63	62		NATA update pending			74	75	72	62	63	28
		Brooklyn Navy Yard Cogeneration	54914	1,109,206	72	62	84	68	50	43	74	72		NATA update pending			86	86	90	74	80	87
		East River	2493	1,050,439	65	53	83	57	42	51	65	64		NATA update pending			84	78	84	67	70	75
		Astoria Generating Station	8906	1,023,394	79	68	89	76	50	52	83	80		NATA update pending			92	90	90	72	83	95
		500MW CC	56196	959,226	81	71	90	79	51	49	85	82		NATA update pending			93	91	90	73	84	96
		Astoria Energy II	57664	871,686	82	72	93	83	51	45	87	84		NATA update pending			93	93	91	75	85	96
		Astoria Energy	55375	868,099	82	72	93	83	52	45	87	84		NATA update pending			93	93	91	75	85	96
		Nassau Energy Corp	52056	200,875	74	40	82	69	51	59	69	70		NATA update pending			85	81	87	62	69	67
		Kennedy International Airport Cogen	54114	183,283	88	46	68	67	56	49	81	81		NATA update pending			92	89	88	71	79	94
		Bethpage Power Plant	50292	168,224	46	14	63	36	37	70	32	29		NATA update pending			6	4	1	50	32	37
		Far Rockaway	2513	116,933	77	60	85	75	71	58	80	82		NATA update pending			66	85	83	69	79	97
		E F Barrett	2511	116,469	44	20	65	33	35	72	33	30		NATA update pending			22	7	9	49	29	5
		Pinelawn Power LLC	56188	108,472	67	30	75	59	47	53	58	57		NATA update pending			24	27	13	58	57	50
		Arthur Kill Generating Station	2490	94,117	61	33	77	53	45	49	44	45		NATA update pending			24	73	28	70	54	61
		Richard M Flynn	7314	89,109	41	20	60	44	43	48	22	18		NATA update pending			7	18	3	31	34	31
		Rensselaer Cogen	54034	79,228	66	69	55	57	48	40	66	65		NATA update pending			82	81	81	88	62	75
		Empire Generating Co LLC	56259	76,917	66	69	55	57	49	40	66	65		NATA update pending			83	82	81	88	62	76
		Glenwood	2514	76,044	52	27	77	44	49	71	39	40		NATA update pending			12	12	5	50	34	13

80-90th percentile | 90-95th percentile | 95-100th percentile

Region	State/ Tribe	Name	ID	Population	Demographic Indicators: Minority	Low Income	Linguistically Isolated	Less than HS Education	Under Age 5	Over Age 64	EJ Indexes (Environmental and Demographic Information): PM 2.5	Ozone	NATA Diesel PM	NATA Cancer Risk	NATA Respiratory HI	NATA Neuro HI	Traffic Proximity	Lead Paint Indicator	NPL Proximity	RMP Proximity	TSDF Proximity	Water Discharger Proximity
2	NY	Carr Street Generating Station	50978	75,249	52	62	63	50	40	61	63	63		NATA update pending			73	65	74	52	80	62
		Indeck Yerkes Energy Center	50451	69,826	47	66	65	60	51	60	55	55		NATA update pending			32	37	47	49	56	58
		Syracuse Energy	50651	67,844	47	68	69	68	60	67	58	58		NATA update pending			62	68	30	18	74	41
		GMMM Westover	2526	62,903	45	64	60	46	35	70	43	43		NATA update pending			33	30	7	44	48	10
		Fortistar North Tonawanda	54131	59,738	20	41	49	43	45	72	19	21		NATA update pending			20	5	18	7	37	3
		CH Resources Syracuse	10621	58,803	39	61	64	62	54	72	51	52		NATA update pending			34	30	17	13	19	26
		C R Huntley Generating Station	2549	48,463	49	72	67	66	61	58	58	58		NATA update pending			60	65	50	58	58	65
		Bowline Point	2625	46,729	67	34	80	65	54	58	60	60		NATA update pending			72	76	59	74	59	91
		Caithness Long Island Energy Center	56234	40,151	63	38	68	54	67	37	55	54		NATA update pending			66	49	32	57	55	48
		Port Jefferson	2517	37,075	41	21	63	23	47	63	29	26		NATA update pending			20	21	2	45	38	7
		Northport	2516	26,698	22	11	50	13	38	69	12	10		NATA update pending			31	1	12	35	25	6
		Indeck Oswego Energy Center	50450	25,111	25	67	45	55	27	58	37	37		NATA update pending			29	13	8	3	34	4
		Saranac Facility	54574	24,178	25	66	50	59	30	60	48	49		NATA update pending			38	24	20	22	56	20
		Oswego Harbor Power	2594	24,136	26	67	45	54	27	57	35	35		NATA update pending			28	11	8	2	33	3
		Indeck Olean Energy Center	54076	20,795	24	63	47	44	45	65	49	47		NATA update pending			30	17	15	22	53	26
		Batavia Power Plant	54593	19,385	29	59	46	44	59	75	47	47		NATA update pending			35	20	37	29	41	21
		Dunkirk Generating Plant	2554	18,341	49	73	74	67	44	59	59	59		NATA update pending			67	69	59	87	59	76
		Bethlehem Energy Center	2539	16,913	35	22	46	25	42	55	15	16		NATA update pending			60	11	12	10	37	5
		Roseton Generating Facility	8006	16,505	53	20	59	40	55	58	38	39		NATA update pending			32	22	19	37	30	14
		Danskammer Generating Station	2480	16,425	52	22	60	40	55	60	39	40		NATA update pending			34	22	20	38	30	14
		Black River Generation	10464	16,080	56	72	60	36	93	5	64	64		NATA update pending			61	46	67	64	62	62
		Lockport Energy Associates LP	54041	15,616	39	68	45	61	51	51	44	45		NATA update pending			64	25	25	32	48	19
		Massena Energy Facility	54592	12,766	17	62	51	49	63	76	47	51		NATA update pending			38	19	37	13	55	11
		Sterling Power Plant	50744	12,734	16	43	45	40	49	69	25	26		NATA update pending			41	3	29	8	25	1

80-90th percentile | 90-95th percentile | 95-100th percentile

Region	State/ Tribe	Name	ID	Population	Demographic Indicators: Minority	Low Income	Linguistically Isolated	Less than HS Education	Under Age 5	Over Age 64	EJ Indexes (Environmental and Demographic Information): PM 2.5	Ozone	NATA Diesel PM	NATA Cancer Risk	NATA Respiratory HI	NATA Neuro HI	Traffic Proximity	Lead Paint Indicator	NPL Proximity	RMP Proximity	TSDF Proximity	Water Discharger Proximity
2	NY	Selkirk Cogen	10725	11,599	27	17	48	17	52	51	11	12		NATA update pending			29	17	10	9	34	3
		Carthage Energy LLC	10620	7,544	23	66	45	64	78	58	46	46		NATA update pending			54	15	12	15	49	15
		Ogdensburg Power	10803	7,524	39	68	48	65	28	50	61	61		NATA update pending			62	20	69	44	60	27
		Castleton Energy Center	10190	6,530	12	27	47	42	39	79	18	18		NATA update pending			13	3	17	2	38	18
		Indeck Corinth Energy Center	50458	5,728	13	50	45	53	54	61	31	32		NATA update pending			40	8	25	42	47	7
		Athens Generating Plant	55405	5,242	39	44	46	58	31	69	43	42		NATA update pending			41	23	21	53	46	37
		Sithe Independence Station	54547	3,331	13	61	45	66	40	51	34	34		NATA update pending			40	24	6	17	31	11
		Indeck Silver Springs Energy Center	50449	3,168	7	51	45	39	43	72	43	41		NATA update pending			42	12	45	49	42	47
		CH Resources Beaver Falls	10617	2,461	11	33	45	35	61	63	17	16		NATA update pending			50	1	23	3	33	3
		GMMGreenidge LLC	2527	1,158	21	69	65	71	49	66	52	52		NATA update pending			53	30	40	55	51	28
		Somerset Operating Co LLC	6082	1,141	17	52	45	46	31	37	43	41		NATA update pending			55	14	35	26	44	40
		Cayuga Operating Company	2535	988	15	23	45	38	40	76	27	26		NATA update pending			52	12	33	18	33	18
		Allegany Cogen	7784	804	4	72	47	42	66	64	47	45		NATA update pending			48	19	49	43	47	54
		Region Total > or = 80th percentile			9	0	21	5	2	3	12	11					22	21	22	12	16	19
3	DC	Benning	603	216,582	85	59	51	64	52	49	82	84		NATA update pending			90	90	94	85	76	91
	DE	Hay Road	7153	69,284	77	71	58	66	55	56	74	74		NATA update pending			89	86	90	84	96	91
		Edge Moor	593	60,844	79	73	58	69	57	52	75	75		NATA update pending			88	86	91	85	97	92
		McKee Run	599	40,910	71	61	59	63	64	64	73	76		NATA update pending			75	78	95	66	71	65
		Garrison Energy Center LLC	57349	22,765	73	70	59	65	50	68	78	81		NATA update pending			78	80	96	68	74	67
		Indian River Generating Station	594	8,909	60	66	56	66	59	77	64	65		NATA update pending			64	71	89	72	62	74
	MD	Gould Street	1553	192,932	75	77	62	80	60	35	77	77		NATA update pending			91	87	86	92	68	82
		Riverside	1559	44,108	43	54	53	74	58	69	44	44		NATA update pending			55	13	12	39	49	37
		Brandon Shores	602	28,990	34	23	47	61	46	46	12	10		NATA update pending			19	10	5	3	31	3
		Herbert A Wagner	1554	27,083	29	20	46	58	42	43	10	8		NATA update pending			17	10	5	2	30	3

80-90th percentile | 90-95th percentile | 95-100th percentile

Region	State/ Tribe	Name	ID	Population	Demographic Indicators: Minority	Low Income	Linguistically Isolated	Less than HS Education	Under Age 5	Over Age 64	EJ Indexes (Environmental and Demographic Information): PM 2.5	Ozone	NATA Diesel PM	NATA Cancer Risk	NATA Respiratory HI	NATA Neuro HI	Traffic Proximity	Lead Paint Indicator	NPL Proximity	RMP Proximity	TSDF Proximity	Water Discharger Proximity
3	MD	Panda Brandywine LP	54832	16,756	76	26	48	43	58	25	69	71		NATA update pending			77	72	81	62	69	66
		C P Crane	1552	13,301	28	31	45	50	34	67	21	17		NATA update pending			23	19	11	39	35	11
		FirstEnergy R Paul Smith Power Station	1570	11,707	17	37	46	64	40	82	12	13		NATA update pending			3	12	11	0	32	1
		AES Warrior Run Cogeneration Facility	10678	10,165	40	57	45	56	32	75	41	40		NATA update pending			39	21	12	14	47	14
		Chalk Point LLC	1571	2,916	57	22	46	63	16	72	33	27		NATA update pending			27	34	33	52	36	22
		Dickerson	1572	1,781	35	9	67	18	52	43	13	11		NATA update pending			35	13	18	35	20	12
		Morgantown Generating Plant	1573	1,542	53	17	45	65	48	62	42	37		NATA update pending			23	28	21	54	33	17
		Vienna Operations	1564	635	46	45	45	65	38	87	50	48		NATA update pending			42	29	52	52	53	23
	PA	Schuylkill Generating Station	3169	447,057	75	75	73	70	52	51	77	76		NATA update pending			86	89	85	85	85	91
		Grays Ferry Cogeneration	54785	443,916	75	75	73	70	52	51	77	76		NATA update pending			86	89	85	85	85	91
		Brunot Island	3096	108,613	55	68	49	51	50	66	61	61		NATA update pending			74	70	60	53	66	67
		Liberty Electric Power Plant	55231	98,800	55	52	52	52	50	59	53	54		NATA update pending			84	28	26	67	57	49
		Titus	3115	89,793	68	76	82	81	68	58	73	72		NATA update pending			79	88	71	80	70	94
		Eddystone Generating Station	3161	85,071	53	53	53	54	50	55	52	53		NATA update pending			83	25	17	60	49	23
		FPL Energy Marcus Hook LP	55801	46,829	64	55	56	54	67	51	61	61		NATA update pending			85	74	70	80	68	92
		Bethlehem Power Plant	55690	45,268	55	56	75	63	54	65	53	54		NATA update pending			62	74	66	75	90	67
		Northampton Generating Company LP	50888	35,522	27	32	53	53	44	73	15	19		NATA update pending			26	7	8	5	2	1
		Allegheny Energy Units 3 4 & 5	55710	35,143	33	56	47	42	46	80	33	37		NATA update pending			18	18	25	20	24	5
		Cheswick Power Plant	8226	32,819	30	51	46	41	42	81	27	31		NATA update pending			19	14	27	4	19	2
		PPL Ironwood	55337	26,483	41	52	65	69	56	79	28	31		NATA update pending			35	28	8	10	31	28
		Ontelaunee Energy Center	55193	25,393	37	34	54	60	39	75	17	20		NATA update pending			10	13	19	0	24	11
		John B Rich Memorial Power Station	10113	17,127	42	72	50	70	31	76	54	54		NATA update pending			73	36	48	75	53	28
		Fairless Energy Center	55298	16,425	47	17	49	35	33	52	20	20		NATA update pending			4	5	2	9	22	4

80-90th percentile | 90-95th percentile | 95-100th percentile

Region	State/ Tribe	Name	ID	Population	Demographic Indicators: Minority	Low Income	Linguistically Isolated	Less than HS Education	Under Age 5	Over Age 64	EJ Indexes (Environmental and Demographic Information): PM 2.5	Ozone	NATA Diesel PM	NATA Cancer Risk	NATA Respiratory HI	NATA Neuro HI	Traffic Proximity	Lead Paint Indicator	NPL Proximity	RMP Proximity	TSDF Proximity	Water Discharger Proximity
3	PA	Sunbury Generation LP	3152	15,354	18	69	46	66	53	83	40	43		NATA update pending			13	28	41	7	44	16
		St Nicholas Cogen Project	54634	14,728	44	80	53	76	30	79	60	60		NATA update pending			76	69	60	79	59	64
		Foster Wheeler Mt Carmel Cogen	10343	12,795	12	65	46	62	33	84	43	44		NATA update pending			12	13	42	37	45	19
		Wheelabrator Frackville Energy	50879	12,676	44	76	50	72	24	75	58	58		NATA update pending			71	67	53	77	58	56
		Elrama Power Plant	3098	12,343	27	47	45	45	38	84	19	25		NATA update pending			17	8	36	6	7	2
		PPL Brunner Island	3140	11,936	21	40	45	64	59	53	18	23		NATA update pending			36	13	11	7	10	4
		FirstEnergy Mitchell Power Station	3181	11,432	20	47	45	44	36	86	25	30		NATA update pending			25	9	40	9	15	6
		AES Beaver Valley Partners Beaver Valley	10676	9,916	15	34	46	39	18	88	14	19		NATA update pending			17	8	26	8	7	1
		Panther Creek Energy Facility	50776	9,425	14	71	45	52	58	79	49	49		NATA update pending			53	18	14	33	42	40
		Hatfields Ferry Power Station	3179	7,623	26	72	45	64	39	80	48	49		NATA update pending			40	28	48	49	36	17
		Fayette Energy Facility	55516	7,414	28	74	45	66	40	81	49	51		NATA update pending			43	29	49	50	38	18
		Moxie Patriot Generation Plant	58426	7,368	25	62	46	65	31	60	40	42		NATA update pending			45	19	36	45	48	12
		Cambria Cogen	10641	6,972	7	40	45	49	30	81	20	20		NATA update pending			8	5	33	10	35	4
		Hunlock Power Station	3176	6,836	32	64	46	62	36	56	41	42		NATA update pending			33	14	34	35	43	43
		Lower Mount Bethel Energy	55667	6,784	16	27	45	40	25	91	19	21		NATA update pending			41	10	13	27	17	9
		Ebensburg Power	10603	6,774	3	47	45	46	33	80	25	24		NATA update pending			8	6	36	13	37	5
		PPL Martins Creek	3148	6,587	16	26	45	39	23	91	19	21		NATA update pending			41	10	12	26	17	10
		FirstEnergy Bruce Mansfield	6094	6,197	38	58	46	58	41	82	44	47		NATA update pending			34	29	44	24	25	33
		New Castle Plant	3138	5,804	10	55	45	55	45	82	27	31		NATA update pending			31	10	38	7	19	9
		Kline Township Cogen Facility	50039	5,319	19	59	45	54	38	85	37	36		NATA update pending			26	10	14	21	35	34
		Portland	3113	4,710	18	20	54	49	31	72	13	15		NATA update pending			14	5	20	25	16	9
		Homer City Station	3122	4,332	8	62	46	55	46	82	34	36		NATA update pending			25	12	46	25	36	26
		Moxie Liberty Generation Plant	58420	4,310	21	59	49	65	43	68	44	43		NATA update pending			30	19	33	27	51	15
		York Energy Center	55524	4,300	19	47	45	51	54	69	24	23		NATA update pending			35	12	30	14	32	24

80-90th percentile | 90-95th percentile | 95-100th percentile

Region	State/ Tribe	Name	ID	Population	Demographic Indicators: Minority	Low Income	Linguistically Isolated	Less than HS Education	Under Age 5	Over Age 64	EJ Indexes (Environmental and Demographic Information): PM 2.5	Ozone	NATA Diesel PM	NATA Cancer Risk	NATA Respiratory HI	NATA Neuro HI	Traffic Proximity	Lead Paint Indicator	NPL Proximity	RMP Proximity	TSDF Proximity	Water Discharger Proximity
3	PA	Hunterstown	55976	3,276	33	41	45	75	65	72	24	25		NATA update pending			28	15	2	12	27	19
		Seward	3130	3,168	5	63	45	62	34	85	21	22		NATA update pending			20	7	43	5	30	5
		Conemaugh	3118	2,649	3	69	45	60	42	81	17	19		NATA update pending			26	4	41	3	27	3
		Keystone	3136	1,978	6	42	45	44	52	83	18	20		NATA update pending			30	19	34	17	29	16
		PPL Montour	3149	1,958	10	56	46	72	55	67	29	31		NATA update pending			45	17	17	18	41	19
		Colver Power Project	10143	1,783	7	49	45	67	39	54	30	30		NATA update pending			40	11	39	13	39	26
		FirstEnergy Armstrong Power Station	3178	1,385	6	59	45	65	49	78	34	34		NATA update pending			52	11	43	50	39	18
		Westwood Generation LLC	50611	1,276	4	51	46	65	47	77	32	33		NATA update pending			36	8	40	39	35	42
		Shawville	3131	916	3	59	45	66	33	72	32	29		NATA update pending			24	11	41	18	46	18
		Piney Creek Project	54144	888	6	40	45	34	19	72	24	23		NATA update pending			33	13	41	7	36	7
		Scrubgrass Generating Company LP	50974	691	5	55	45	51	23	92	44	45		NATA update pending			46	25	43	48	45	49
	VA	Potomac River	3788	144,845	70	40	67	45	58	38	66	66		NATA update pending			12	74	80	63	65	24
		Bellmeade Power Station	50966	65,317	83	76	67	80	63	34	83	84		NATA update pending			88	87	86	93	81	88
		Chesapeake	3803	58,534	70	50	52	61	70	44	69	70		NATA update pending			81	75	93	89	65	82
		Portsmouth Genco LLC	10071	54,363	65	49	46	51	54	50	65	65		NATA update pending			72	40	87	70	63	88
		Spruance Genco LLC	54081	34,274	81	71	77	81	66	45	80	81		NATA update pending			90	85	95	95	81	94
		Hopewell Cogeneration	10633	27,794	67	64	46	75	66	63	69	69		NATA update pending			77	77	70	95	92	87
		Hopewell Power Station	10771	26,574	65	65	46	75	66	65	68	68		NATA update pending			76	77	69	95	92	86
		James River Genco LLC	10377	22,262	65	66	46	76	71	65	68	69		NATA update pending			76	78	70	96	92	88
		Possum Point	3804	16,594	75	38	67	45	76	9	70	71		NATA update pending			71	72	85	63	73	84
		Yorktown	3809	11,934	39	17	45	29	37	77	22	16		NATA update pending			23	26	0	10	31	3
		Chesterfield	3797	10,539	56	44	66	77	43	53	38	37		NATA update pending			11	46	21	11	14	13
		Altavista Power Station	10773	6,628	52	73	47	80	37	81	61	61		NATA update pending			60	74	60	83	63	81
		Gordonsville Energy LP	54844	3,219	43	52	45	67	41	79	38	35		NATA update pending			17	24	44	21	33	46

80-90th percentile | 90-95th percentile | 95-100th percentile

Region	State/ Tribe	Name	ID	Population	Demographic Indicators: Minority	Low Income	Linguistically Isolated	Less than HS Education	Under Age 5	Over Age 64	EJ Indexes (Environmental and Demographic Information): PM 2.5	Ozone	NATA Diesel PM	NATA Cancer Risk	NATA Respiratory HI	NATA Neuro HI	Traffic Proximity	Lead Paint Indicator	NPL Proximity	RMP Proximity	TSDF Proximity	Water Discharger Proximity
3	VA	Birchwood Power	54304	3,065	29	17	45	41	28	49	8	5		NATA update pending			28	11	8	2	6	16
		Virginia City Hybrid Energy Center	56808	2,295	15	66	46	86	18	81	44	43		NATA update pending			41	30	49	49	52	26
		Tenaska Virginia Generating Station	55439	2,161	45	28	45	77	51	56	21	18		NATA update pending			52	17	34	13	9	15
		Warren County VA	55939	2,087	62	79	55	88	40	88	71	73		NATA update pending			71	81	65	65	68	65
		Mecklenburg Power Station	52007	1,952	52	64	50	51	29	91	58	58		NATA update pending			60	48	58	58	58	58
		Glen Lyn	3776	1,508	12	70	45	71	52	83	49	47		NATA update pending			30	28	55	53	51	32
		Doswell Energy Center	52019	1,322	51	27	48	38	21	65	42	40		NATA update pending			46	32	32	32	32	35
		Southampton Power Station	10774	1,207	63	51	45	65	53	66	59	59		NATA update pending			58	68	58	64	58	75
		Clinch River	3775	1,136	3	71	45	80	72	65	46	45		NATA update pending			56	21	47	54	53	30
		Bear Garden	56807	935	68	63	45	74	8	69	64	65		NATA update pending			61	66	66	62	85	71
		Bremo Bluff	3796	916	65	58	45	71	10	70	61	62		NATA update pending			60	49	63	59	83	68
		Brunswick County Power	58260	779	80	75	45	81	65	67	76	79		NATA update pending			72	81	67	66	71	80
		Clover	7213	573	69	83	48	86	38	87	71	72		NATA update pending			62	82	66	64	67	73
	WV	Morgantown Energy Facility	10743	54,787	34	77	52	42	22	34	55	56		NATA update pending			62	39	39	48	24	37
		John E Amos	3935	9,107	18	43	45	54	70	69	20	23		NATA update pending			21	24	6	12	4	4
		Longview Power LLC	56671	7,643	41	62	55	37	40	52	49	50		NATA update pending			47	38	35	44	20	29
		FirstEnergy Rivesville	3945	7,183	15	59	45	52	50	73	42	44		NATA update pending			42	21	3	23	22	6
		FirstEnergy Harrison Power Station	3944	6,436	4	72	45	67	50	81	40	42		NATA update pending			43	18	38	39	34	23
		FirstEnergy Fort Martin Power Station	3943	5,905	28	57	45	49	45	43	36	38		NATA update pending			32	22	28	41	14	27
		Kanawha River	3936	5,668	35	67	45	83	58	80	50	50		NATA update pending			26	28	52	39	42	27
		Mountaineer	6264	4,586	5	62	46	49	60	73	29	33		NATA update pending			56	19	23	17	37	10
		Philip Sporn	3938	3,449	6	59	49	50	60	73	28	32		NATA update pending			56	19	22	15	36	8
		Kammer	3947	3,336	12	64	45	46	40	55	36	39		NATA update pending			33	22	11	27	41	12
		Grant Town Power Plant	10151	3,176	11	47	45	48	30	75	38	40		NATA update pending			53	15	19	38	20	12

80-90th percentile | 90-95th percentile | 95-100th percentile

Region	State/ Tribe	Name	ID	Population	Demographic Indicators: Minority	Low Income	Linguistically Isolated	Less than HS Education	Under Age 5	Over Age 64	EJ Indexes (Environmental and Demographic Information): PM 2.5	Ozone	NATA Diesel PM	NATA Cancer Risk	NATA Respiratory HI	NATA Neuro HI	Traffic Proximity	Lead Paint Indicator	NPL Proximity	RMP Proximity	TSDF Proximity	Water Discharger Proximity
3	WV	FirstEnergy Albright	3942	2,755	8	54	45	69	32	84	39	39		NATA update pending			29	22	41	53	28	21
		Mitchell	3948	2,320	15	64	45	46	41	54	41	44		NATA update pending			36	23	17	34	44	15
		FirstEnergy Willow Island	3946	2,064	12	63	45	64	45	75	37	40		NATA update pending			26	26	29	48	42	15
		FirstEnergy Pleasants Power Station	6004	1,847	13	62	45	64	46	76	37	40		NATA update pending			24	25	30	48	42	15
		North Branch	7537	801	2	71	57	89	62	68	45	43		NATA update pending			55	26	50	43	43	40
		Mt Storm	3954	237	3	56	45	75	57	63	44	41		NATA update pending			53	29	49	39	44	40
		Region Total > or = 80th percentile			4	2	1	12	0	32	3	4					12	13	16	15	12	18
4	AL	Hog Bayou Energy Center	55241	24,709	86	91	45	84	52	61	85	86		NATA update pending			94	92	89	97	81	98
		Gadsden	7	23,489	73	84	52	75	64	70	77	75		NATA update pending			79	87	70	93	85	94
		Decatur Energy Center	55292	11,028	75	78	70	84	51	54	83	83		NATA update pending			78	87	75	97	76	88
		Theodore Cogen Facility	7721	5,718	66	64	54	66	48	56	79	80		NATA update pending			72	79	75	97	84	88
		Charles R Lowman	56	3,260	71	75	49	76	40	60	72	71		NATA update pending			69	81	71	88	67	95
		H Allen Franklin Combined Cycle	7710	2,357	34	61	45	56	52	43	29	32		NATA update pending			38	38	52	27	41	47
		E C Gaston	26	2,253	42	66	45	67	40	56	45	47		NATA update pending			70	66	61	17	17	41
		Hillabee Energy Center	55411	2,098	54	72	58	77	63	54	67	67		NATA update pending			61	69	63	67	67	68
		Widows Creek	50	1,832	14	48	45	90	31	59	23	24		NATA update pending			34	36	36	15	33	8
		Washington County Cogeneration Facility	7697	1,758	84	67	45	67	37	52	76	76		NATA update pending			66	78	96	91	70	91
		McWilliams	533	1,470	19	66	45	64	19	92	46	47		NATA update pending			49	40	54	26	46	45
		James H Miller Jr	6002	1,453	14	52	45	60	21	74	22	25		NATA update pending			35	23	38	15	32	15
		Morgan Energy Center	55293	1,435	66	66	67	60	55	42	80	80		NATA update pending			81	88	74	98	74	88
		Gorgas	8	938	11	68	45	89	41	73	44	45		NATA update pending			55	34	51	37	45	37
		Colbert	47	670	27	66	45	70	49	74	49	50		NATA update pending			46	37	54	39	43	37
		Tenaska Central Alabama Generating Stn	55440	561	50	48	45	76	78	59	37	39		NATA update pending			54	30	43	25	26	51

80-90th percentile | 90-95th percentile | 95-100th percentile

Region	State/ Tribe	Name	ID	Population	Demographic Indicators: Minority	Low Income	Linguistically Isolated	Less than HS Education	Under Age 5	Over Age 64	EJ Indexes (Environmental and Demographic Information): PM 2.5	Ozone	NATA Diesel PM	NATA Cancer Risk	NATA Respiratory HI	NATA Neuro HI	Traffic Proximity	Lead Paint Indicator	NPL Proximity	RMP Proximity	TSDF Proximity	Water Discharger Proximity
4	AL	Tenaska Lindsay Hill Generating Station	55271	502	49	51	45	76	76	59	40	42		NATA update pending			54	31	45	27	28	52
		E B Harris Electric	7897	472	49	59	45	72	71	82	55	56		NATA update pending			54	65	48	51	49	28
		Greene County	10	332	83	93	45	85	32	71	84	83		NATA update pending			67	81	67	72	80	80
		General Electric Plastic	7698	215	78	50	50	75	24	71	69	68		NATA update pending			63	72	71	69	72	68
		Barry	3	108	61	60	45	73	36	61	62	62		NATA update pending			63	66	68	64	62	64
	FL	Tom G Smith	673	104,225	73	75	90	79	63	67	75	77		NATA update pending			93	84	79	70	92	74
		Lauderdale	613	98,929	69	61	83	63	56	56	69	68		NATA update pending			87	80	94	79	76	87
		John R Kelly	664	68,879	67	88	59	50	31	21	76	77		NATA update pending			87	81	94	79	90	94
		Riviera	619	59,480	80	78	75	78	54	74	76	80		NATA update pending			86	85	98	96	84	94
		Hansel	672	56,091	79	77	90	71	69	48	94	96		NATA update pending			94	77	86	85	96	84
		Orlando Cogen LP	54466	54,093	82	81	94	77	60	36	96	97		NATA update pending			96	81	94	98	99	91
		Port Everglades	617	48,380	54	51	71	46	25	71	54	54		NATA update pending			88	39	38	7	42	11
		Cutler	610	41,254	69	19	74	30	24	60	57	57		NATA update pending			73	45	52	55	47	37
		C D McIntosh Jr	676	35,214	66	82	71	73	68	72	73	74		NATA update pending			87	80	90	88	75	88
		Larsen Memorial	675	34,156	65	82	71	73	68	70	73	74		NATA update pending			87	80	89	87	75	89
		Vero Beach Municipal Power Plant	693	33,283	34	64	57	54	28	95	54	53		NATA update pending			66	47	21	67	49	74
		P L Bartow	634	30,582	47	48	62	38	57	61	43	44		NATA update pending			23	39	36	32	24	24
		Auburndale Power Partners	54658	28,788	52	80	67	82	54	66	62	62		NATA update pending			78	76	64	91	63	62
		Osprey Energy Center Power Plant	55412	28,557	52	80	66	81	54	68	61	62		NATA update pending			78	75	63	91	62	61
		Anclote	8048	28,078	35	61	64	61	46	84	41	39		NATA update pending			27	42	2	27	30	8
		Crist	641	24,072	39	50	45	50	56	72	25	26		NATA update pending			32	40	17	6	33	17
		Indian River	55318	23,733	40	44	46	47	36	50	34	29		NATA update pending			15	49	39	41	16	4
		Cape Canaveral	609	22,214	41	50	47	57	29	50	42	38		NATA update pending			20	49	44	45	20	5
		Treasure Coast Energy Center	56400	19,181	62	68	69	67	51	55	75	77		NATA update pending			81	68	76	91	72	74

80-90th percentile | 90-95th percentile | 95-100th percentile

Region	State/ Tribe	Name	ID	Population	Demographic Indicators: Minority	Low Income	Linguistically Isolated	Less than HS Education	Under Age 5	Over Age 64	EJ Indexes (Environmental and Demographic Information): PM 2.5	Ozone	NATA Diesel PM	NATA Cancer Risk	NATA Respiratory HI	NATA Neuro HI	Traffic Proximity	Lead Paint Indicator	NPL Proximity	RMP Proximity	TSDF Proximity	Water Discharger Proximity
4	FL	Big Bend	645	18,919	55	51	64	51	71	47	66	66		NATA update pending			77	52	74	70	82	76
		Sanford	620	18,562	58	54	65	50	60	37	72	73		NATA update pending			87	50	92	90	99	90
		Curtis H Stanton Energy Center	55821	18,297	70	27	52	43	53	16	48	45		NATA update pending			43	63	33	33	27	15
		Stanton Energy Center	564	18,038	70	27	52	43	53	16	48	46		NATA update pending			43	63	33	33	27	15
		Fort Myers	612	17,386	62	71	81	83	39	84	63	63		NATA update pending			81	77	60	75	62	71
		Orange Cogeneration Facility	54365	15,833	60	69	47	70	61	60	64	64		NATA update pending			77	71	66	91	65	83
		H L Culbreath Bayside Power Station	7873	14,861	60	49	79	59	48	47	60	60		NATA update pending			77	69	94	86	96	6
		Cedar Bay Generating Company LP	10672	14,551	57	48	53	55	76	47	38	39		NATA update pending			17	31	63	67	30	11
		Pasco Cogen Ltd	54424	14,031	69	81	80	87	73	74	71	73		NATA update pending			79	81	70	87	73	65
		Santa Rosa Energy Center	55242	12,238	34	57	45	41	59	40	31	31		NATA update pending			41	41	24	12	38	10
		Central Energy Plant	7294	11,181	59	35	73	23	61	34	23	20		NATA update pending			37	47	14	24	9	34
		Arvah B Hopkins	688	8,854	66	81	51	75	55	28	70	69		NATA update pending			76	70	63	85	86	78
		Cane Island	7238	7,947	46	36	56	32	47	50	4	3		NATA update pending			3	70	13	18	2	7
		Lake Cogen Ltd	54423	7,372	43	65	46	77	22	91	55	54		NATA update pending			55	45	48	46	43	56
		Deerhaven Generating Station	663	6,694	45	22	47	27	60	74	14	13		NATA update pending			23	38	9	21	0	28
		Florida Power Development	10333	5,875	49	82	53	72	63	80	65	66		NATA update pending			67	72	63	61	66	61
		St Johns River Power Park	207	4,997	52	26	46	49	74	45	13	13		NATA update pending			15	37	13	6	14	3
		Putnam	6246	4,090	46	71	56	83	54	82	58	58		NATA update pending			47	45	58	52	57	68
		Mulberry Cogeneration Facility	54426	3,485	33	45	45	62	46	88	29	26		NATA update pending			30	16	25	2	25	2
		Indiantown Cogeneration LP	50976	3,377	84	95	94	91	91	64	88	91		NATA update pending			82	72	99	95	81	87
		Northside Generating Station	667	3,003	46	21	47	42	64	61	9	9		NATA update pending			16	32	9	6	11	1
		Scholz	642	2,849	66	53	66	88	40	55	55	56		NATA update pending			48	43	53	58	54	48
		Brandy Branch	7846	2,352	42	70	45	83	37	74	54	54		NATA update pending			45	50	8	42	37	55

80-90th percentile | 90-95th percentile | 95-100th percentile

Region	State/ Tribe	Name	ID	Population	Demographic Indicators: Minority	Low Income	Linguistically Isolated	Less than HS Education	Under Age 5	Over Age 64	EJ Indexes (Environmental and Demographic Information): PM 2.5	Ozone	NATA Diesel PM	NATA Cancer Risk	NATA Respiratory HI	NATA Neuro HI	Traffic Proximity	Lead Paint Indicator	NPL Proximity	RMP Proximity	TSDF Proximity	Water Discharger Proximity
4	FL	Lansing Smith	643	2,241	28	42	45	58	30	73	25	25		NATA update pending			21	34	24	19	40	4
		Tiger Bay	7699	1,415	73	77	87	93	76	62	73	75		NATA update pending			76	78	72	72	73	81
		Seminole	136	1,027	23	68	45	65	11	89	50	49		NATA update pending			51	31	51	45	41	31
		Manatee	6042	837	49	46	73	78	31	73	37	36		NATA update pending			54	36	31	20	27	21
		Suwannee River	638	615	37	65	76	69	51	83	43	44		NATA update pending			50	41	42	37	37	34
		West County Energy Center	56407	436	69	34	66	64	38	76	60	60		NATA update pending			60	52	61	60	63	60
		S O Purdom	689	385	69	26	45	87	4	8	54	55		NATA update pending			56	49	56	48	40	46
		Hardee Power Station	50949	240	36	75	70	74	47	96	57	57		NATA update pending			51	46	56	54	54	45
		Midulla Generating Station	7380	223	36	75	70	74	47	96	57	57		NATA update pending			51	46	56	54	54	45
		Martin	6043	52	81	95	97	96	90	28	83	86		NATA update pending			69	71	90	80	79	80
		Polk	7242	21	60	64	75	90	62	75	61	61		NATA update pending			61	71	62	62	63	66
		Hines Energy Complex	7302	12	59	63	52	79	66	52	63	63		NATA update pending			63	71	64	65	64	69
		Turkey Point	621	9	87	100	99	99	99	1	88	89		NATA update pending			80	88	99	87	85	86
		Crystal River	628	2	17	37	45	19	3	91	31	27		NATA update pending			27	34	46	52	27	30
	GA	Jack McDonough	710	51,210	68	45	61	38	66	32	57	57		NATA update pending			11	67	58	30	58	35
		McManus	715	12,425	41	57	47	62	62	66	35	36		NATA update pending			18	39	2	15	43	27
		Thomas A Smith Energy Facility	55382	7,435	68	90	82	94	84	37	80	80		NATA update pending			74	80	71	94	68	68
		Bowen	703	6,881	30	38	45	58	35	39	11	13		NATA update pending			44	38	30	10	31	11
		Kraft	733	6,285	63	66	47	63	76	54	67	67		NATA update pending			85	75	64	87	62	88
		Harllee Branch	709	5,112	43	50	54	52	32	84	36	37		NATA update pending			41	46	49	41	52	23
		Effingham County Power Project	55406	4,296	39	51	45	62	50	22	16	19		NATA update pending			37	40	38	19	38	17
		Yates	728	3,045	23	45	45	72	63	49	16	19		NATA update pending			37	24	43	29	27	15
		Mitchell	727	2,797	65	72	45	79	59	64	73	72		NATA update pending			65	74	77	83	66	86
		Mid-Georgia Cogeneration Facility	55040	2,411	41	48	45	68	66	33	18	21		NATA update pending			38	48	22	12	45	25

80-90th percentile | 90-95th percentile | 95-100th percentile

Region	State/ Tribe	Name	ID	Population	Demographic Indicators: Minority	Low Income	Linguistically Isolated	Less than HS Education	Under Age 5	Over Age 64	EJ Indexes (Environmental and Demographic Information): PM 2.5	Ozone	NATA Diesel PM	NATA Cancer Risk	NATA Respiratory HI	NATA Neuro HI	Traffic Proximity	Lead Paint Indicator	NPL Proximity	RMP Proximity	TSDF Proximity	Water Discharger Proximity
4	GA	Hammond	708	2,120	16	83	45	81	35	67	44	47		NATA update pending			37	38	45	35	45	26
		McIntosh Combined Cycle Facility	56150	1,708	21	40	45	67	25	42	10	13		NATA update pending			36	25	33	4	34	5
		McIntosh	6124	957	19	42	45	69	22	46	12	14		NATA update pending			42	25	33	4	34	5
		Wansley Combined Cycle	55965	775	17	71	47	87	76	31	30	33		NATA update pending			49	38	48	21	31	42
		Scherer	6257	736	45	59	45	50	47	48	40	41		NATA update pending			24	37	45	39	52	33
		Wansley	6052	645	21	71	46	86	71	33	33	35		NATA update pending			51	40	49	24	33	45
		Chattahoochee Energy Facility	7917	542	18	75	45	88	58	37	38	40		NATA update pending			52	42	51	27	36	48
		Wansley Unit 9	7946	542	18	75	45	88	58	37	38	40		NATA update pending			52	42	51	27	36	48
	KY	Cane Run	1363	28,240	49	59	45	67	53	53	48	49		NATA update pending			69	45	40	78	48	66
		Elmer Smith	1374	12,675	25	66	45	60	53	52	34	35		NATA update pending			49	41	25	18	50	14
		Mill Creek	1364	8,915	12	62	45	69	41	54	24	27		NATA update pending			18	17	15	14	35	6
		Kenneth C Coleman	1381	8,839	11	58	45	65	44	81	31	34		NATA update pending			28	21	7	28	48	4
		Tyrone	1361	6,379	20	47	47	63	50	61	14	14		NATA update pending			28	23	42	19	24	7
		Cooper	1384	6,189	19	87	56	83	62	61	62	62		NATA update pending			67	49	60	79	61	73
		Shawnee	1379	6,123	26	61	45	66	56	86	41	40		NATA update pending			46	23	24	18	43	7
		Ghent	1356	2,786	19	64	46	74	72	77	38	40		NATA update pending			44	21	51	14	33	14
		H L Spurlock	6041	2,265	14	70	45	67	61	64	45	45		NATA update pending			31	25	51	37	47	22
		E W Brown	1355	2,009	7	39	45	49	31	75	16	16		NATA update pending			46	22	46	14	23	13
		East Bend	6018	1,759	14	47	45	62	29	60	24	27		NATA update pending			49	18	41	26	24	26
		Big Sandy	1353	1,534	2	53	45	69	63	52	30	32		NATA update pending			43	27	37	48	38	17
		Dale	1385	1,405	5	44	45	68	66	42	25	26		NATA update pending			33	30	47	32	14	14
		Robert A Reid	1383	1,080	24	56	54	64	66	54	36	37		NATA update pending			48	24	43	15	51	26
		HMP&L Station Two Henderson	1382	967	25	55	55	62	68	53	35	36		NATA update pending			48	24	42	15	51	25
		R D Green	6639	913	25	55	54	63	67	53	35	36		NATA update pending			48	24	42	15	51	25

80-90th percentile | 90-95th percentile | 95-100th percentile

Region	State/ Tribe	Name	ID	Population	Demographic Indicators: Minority	Low Income	Linguistically Isolated	Less than HS Education	Under Age 5	Over Age 64	EJ Indexes (Environmental and Demographic Information): PM 2.5	Ozone	NATA Diesel PM	NATA Cancer Risk	NATA Respiratory HI	NATA Neuro HI	Traffic Proximity	Lead Paint Indicator	NPL Proximity	RMP Proximity	TSDF Proximity	Water Discharger Proximity
4	KY	Green River	1357	485	2	85	45	84	34	95	53	54		NATA update pending			53	44	46	52	57	45
		Trimble County	6071	458	24	63	45	83	30	58	37	37		NATA update pending			42	27	49	34	25	36
		D B Wilson	6823	299	11	75	45	83	47	67	44	45		NATA update pending			46	32	7	10	54	40
		Paradise	1378	67	7	66	45	78	21	84	45	45		NATA update pending			51	35	44	43	53	44
	MS	TVA Southaven Combined Cycle	55269	66,248	81	73	50	69	64	45	85	86		NATA update pending			83	84	86	85	67	74
		Rex Brown	2053	44,920	91	86	45	80	54	57	85	85		NATA update pending			77	88	89	92	68	92
		Hinds Energy Facility	55218	28,462	96	81	45	78	51	65	87	86		NATA update pending			79	85	89	92	69	94
		Eaton	2046	24,581	75	84	54	76	76	47	80	79		NATA update pending			75	87	84	97	68	89
		Jack Watson	2049	21,946	60	60	52	51	65	49	65	65		NATA update pending			72	44	82	73	63	83
		L L Wilkins	2059	18,118	85	89	45	80	73	57	87	87		NATA update pending			75	89	76	67	69	94
		Batesville Generation Facility	55063	7,293	68	74	47	75	84	57	75	76		NATA update pending			71	76	70	64	65	89
		Delta	2051	3,636	76	82	45	78	78	53	83	84		NATA update pending			73	74	68	65	68	93
		Baxter Wilson	2050	3,209	74	64	50	61	29	41	76	76		NATA update pending			73	73	67	90	65	90
		Gerald Andrus	8054	3,100	71	54	53	44	75	63	63	63		NATA update pending			60	46	60	69	61	78
		R D Morrow	6061	2,538	39	49	45	29	78	16	20	21		NATA update pending			40	48	13	30	41	18
		Victor J Daniel Jr	6073	2,411	38	49	50	78	82	77	42	42		NATA update pending			40	41	48	10	33	43
		Moselle	2070	1,964	31	81	45	74	81	62	58	58		NATA update pending			61	48	60	49	58	59
		Magnolia Power Plant	55451	1,875	57	85	45	76	40	85	70	71		NATA update pending			62	72	69	62	64	73
		Sweatt	2048	1,704	33	56	45	52	72	30	39	42		NATA update pending			47	46	53	30	37	31
		Caledonia	55197	1,339	21	64	45	64	64	46	26	28		NATA update pending			49	32	28	40	20	41
		Attala	55220	883	77	94	45	95	40	66	83	84		NATA update pending			65	83	72	68	70	91
		Quantum Choctaw Power LLC	55694	612	52	75	45	69	44	76	62	62		NATA update pending			60	67	63	63	61	61
		Choctaw County	55706	458	49	77	45	72	32	92	60	60		NATA update pending			59	67	60	64	60	64
		Red Hills Generating Facility	55076	424	54	79	45	67	46	82	64	64		NATA update pending			60	69	64	65	62	62

80-90th percentile | 90-95th percentile | 95-100th percentile

Region	State/ Tribe	Name	ID	Population	Demographic Indicators: Minority	Low Income	Linguistically Isolated	Less than HS Education	Under Age 5	Over Age 64	EJ Indexes (Environmental and Demographic Information): PM 2.5	Ozone	NATA Diesel PM	NATA Cancer Risk	NATA Respiratory HI	NATA Neuro HI	Traffic Proximity	Lead Paint Indicator	NPL Proximity	RMP Proximity	TSDF Proximity	Water Discharger Proximity
4	MS	Kemper County IGCC Project	57037	126	71	51	45	34	8	83	65	65		NATA update pending			59	46	63	60	67	61
	NC	Asheville	2706	27,902	42	53	65	40	52	75	27	25		NATA update pending			30	39	21	36	37	14
		Rosemary Power Station	50555	20,694	61	73	45	70	48	66	67	68		NATA update pending			71	74	62	65	64	71
		Lumberton	10382	17,077	77	87	52	85	69	50	82	83		NATA update pending			79	83	71	92	68	94
		Roanoke Valley Energy Facililty I	54035	14,336	69	74	45	73	45	75	70	71		NATA update pending			74	79	63	68	65	80
		Roanoke Valley Energy Facility II	54755	14,336	69	74	45	73	45	75	70	71		NATA update pending			74	79	63	68	65	80
		G G Allen	2718	12,383	56	36	62	40	74	38	30	31		NATA update pending			44	36	16	10	41	8
		Dan River	2723	12,134	53	80	49	77	47	76	67	68		NATA update pending			61	80	65	75	84	81
		Riverbend	2732	10,859	55	23	45	40	61	26	29	27		NATA update pending			32	38	19	13	42	13
		Butler-Warner Generation Plant	1016	9,017	67	69	46	47	61	66	75	76		NATA update pending			75	79	87	74	65	79
		Marshall	2727	6,625	15	24	45	32	51	58	12	10		NATA update pending			27	42	15	31	35	8
		Lee Combined Cycle Plant	58215	6,555	53	60	68	81	23	40	64	64		NATA update pending			56	67	60	68	60	61
		HF Lee Plant	2709	6,464	53	61	69	81	23	40	65	65		NATA update pending			58	67	61	69	61	63
		Buck	2720	4,751	47	67	53	83	49	56	47	45		NATA update pending			42	69	45	44	51	60
		Elizabethtown Power LLC	10380	4,213	72	88	62	75	71	83	78	79		NATA update pending			75	80	70	84	66	87
		L V Sutton Steam	2713	3,861	70	76	51	73	66	53	80	81		NATA update pending			72	79	92	76	66	94
		Edgecombe Genco LLC	10384	2,984	79	73	45	83	25	54	82	85		NATA update pending			73	71	69	81	69	84
		Cliffside	2721	2,914	20	64	45	62	49	68	45	45		NATA update pending			54	34	39	32	39	36
		Rowan	7826	2,913	34	31	46	47	44	66	19	16		NATA update pending			44	24	12	18	38	15
		Sherwood H Smith Jr Energy Complex	7805	2,452	58	83	69	80	14	75	68	69		NATA update pending			63	73	77	66	63	73
		Belews Creek	8042	1,533	57	54	61	74	49	83	45	43		NATA update pending			47	35	51	53	41	52
		Roxboro	2712	1,308	62	66	52	62	36	31	65	66		NATA update pending			59	70	65	68	65	70
		Mayo	6250	906	55	64	46	66	36	79	59	60		NATA update pending			60	66	59	60	59	62
		Cape Fear	2708	887	51	24	62	39	54	57	35	33		NATA update pending			37	28	40	22	45	21

80-90th percentile | 90-95th percentile | 95-100th percentile

Region	State/ Tribe	Name	ID	Population	Demographic Indicators: Minority	Low Income	Linguistically Isolated	Less than HS Education	Under Age 5	Over Age 64	EJ Indexes (Environmental and Demographic Information): PM 2.5	Ozone	NATA Diesel PM	NATA Cancer Risk	NATA Respiratory HI	NATA Neuro HI	Traffic Proximity	Lead Paint Indicator	NPL Proximity	RMP Proximity	TSDF Proximity	Water Discharger Proximity
4	SC	Kapstone	7737	28,623	73	85	73	80	81	39	78	77		NATA update pending			94	83	87	94	73	84
		McMeekin	3287	24,996	41	28	47	28	67	50	13	14		NATA update pending			17	39	21	6	2	8
		Dolphus M Grainger	3317	18,643	66	80	50	69	67	60	79	80		NATA update pending			79	77	66	65	69	95
		Cherokee County Cogen	55043	17,661	66	85	52	84	61	65	73	73		NATA update pending			72	79	78	79	73	78
		Urquhart	3295	6,611	83	87	45	83	77	52	90	88		NATA update pending			85	90	89	98	74	97
		W S Lee	3264	5,929	40	60	49	72	63	71	46	46		NATA update pending			53	66	43	44	42	29
		H B Robinson	3251	5,422	26	49	46	68	64	57	21	20		NATA update pending			34	31	36	50	30	9
		Jefferies	3319	3,461	64	60	46	65	40	72	66	66		NATA update pending			73	70	64	73	68	85
		Columbia Energy Center	55386	2,896	74	67	52	64	54	30	81	80		NATA update pending			87	69	99	77	84	80
		Winyah	6249	1,312	70	78	67	79	81	66	76	77		NATA update pending			79	77	66	83	69	90
		Cross	130	1,282	76	73	45	80	55	89	78	78		NATA update pending			64	76	68	75	79	78
		Cope	7210	833	70	79	45	86	92	22	72	71		NATA update pending			75	80	69	78	70	72
		John S Rainey	7834	753	24	78	45	81	46	77	42	43		NATA update pending			34	26	51	51	46	41
		Canadys Steam	3280	622	63	78	45	69	9	68	67	67		NATA update pending			64	70	64	63	71	72
		Jasper	55927	560	82	76	65	87	71	33	89	88		NATA update pending			78	84	77	78	73	94
		Wateree	3297	129	85	74	45	77	19	90	84	84		NATA update pending			64	82	80	82	83	85
		Williams	3298	129	23	51	45	34	49	16	39	41		NATA update pending			41	39	37	18	35	21
	TN	Kingston	3407	11,823	20	65	45	70	61	78	38	39		NATA update pending			21	27	12	24	52	9
		Bull Run	3396	11,464	20	45	45	60	25	61	13	15		NATA update pending			23	27	23	8	43	7
		John Sevier	3405	5,130	20	75	45	77	55	71	45	45		NATA update pending			42	33	52	42	54	30
		Gallatin	3403	3,920	20	28	53	54	50	40	3	3		NATA update pending			18	22	33	10	16	5
		Johnsonville	3406	2,350	17	50	47	54	31	72	38	37		NATA update pending			36	29	48	25	47	13
		Cumberland	3399	1,015	25	71	45	47	58	68	51	50		NATA update pending			53	34	54	35	53	39
		Allen Steam Plant	3393	926	98	97	45	80	36	68	87	88		NATA update pending			66	86	87	94	68	85
		Lagoon Creek	7845	229	67	82	45	88	19	79	67	68		NATA update pending			60	73	66	63	62	64

80-90th percentile | 90-95th percentile | 95-100th percentile

Region	State/ Tribe	Name	ID	Population	Demographic Indicators: Minority	Low Income	Linguistically Isolated	Less than HS Education	Under Age 5	Over Age 64	EJ Indexes (Environmental and Demographic Information): PM 2.5	Ozone	NATA Diesel PM	NATA Cancer Risk	NATA Respiratory HI	NATA Neuro HI	Traffic Proximity	Lead Paint Indicator	NPL Proximity	RMP Proximity	TSDF Proximity	Water Discharger Proximity
		Region Total > or = 80th percentile			16	37	11	46	10	27	25	27					21	31	26	39	18	48
5	IL	Crawford	867	339,499	90	86	94	94	76	23	94	90		NATA update pending			91	98	83	97	88	94
		Fisk Street	886	308,706	81	75	87	80	54	32	89	83		NATA update pending			89	95	79	95	84	92
		Waukegan	883	62,863	83	76	88	87	70	30	86	85		NATA update pending			75	93	99	89	81	97
		Joliet 9	874	43,537	71	66	73	72	64	49	72	70		NATA update pending			81	84	75	74	70	89
		Joliet 29	384	43,157	67	58	71	66	63	52	68	66		NATA update pending			79	82	71	70	67	87
		Will County	884	32,878	55	31	70	58	50	46	43	47		NATA update pending			28	29	35	13	39	6
		Dallman	963	28,931	57	67	45	51	66	49	60	59		NATA update pending			56	76	58	24	59	57
		Wood River	898	27,748	32	69	45	52	52	67	49	50		NATA update pending			29	22	15	27	46	11
		E D Edwards	856	25,187	12	53	45	52	57	65	23	28		NATA update pending			28	7	47	4	47	4
		Powerton	879	16,215	23	62	45	61	42	61	39	43		NATA update pending			36	18	52	6	52	7
		Kendall County Generation Facility	55131	14,892	37	24	46	22	65	29	1	3		NATA update pending			14	32	3	0	16	3
		Havana	891	3,924	12	69	45	65	28	89	50	51		NATA update pending			46	27	55	16	54	37
		Marion	976	3,147	28	41	45	44	14	87	24	22		NATA update pending			49	31	17	5	32	11
		Morris Cogeneration LLC	55216	2,570	37	37	55	39	85	23	2	3		NATA update pending			15	29	4	0	17	2
		Hennepin Power Station	892	2,452	71	71	80	84	54	50	70	69		NATA update pending			60	84	96	68	64	76
		Joppa Steam	887	1,128	24	71	45	56	37	47	49	48		NATA update pending			57	34	32	41	47	31
		Coffeen	861	817	31	65	45	67	36	73	57	57		NATA update pending			59	38	67	41	58	47
		Baldwin Energy Complex	889	723	31	45	45	64	45	72	40	41		NATA update pending			40	20	49	22	45	30
		Grand Tower	862	673	4	71	45	83	26	87	46	44		NATA update pending			57	26	48	47	35	14
		Holland Energy Facility	55334	630	2	63	45	41	42	81	40	42		NATA update pending			57	16	50	31	52	53
		Kincaid Generation LLC	876	572	6	53	45	60	38	80	40	41		NATA update pending			54	22	35	19	50	34
		Cordova Energy	55188	474	8	22	45	24	41	84	25	30		NATA update pending			39	9	20	9	42	15
		Prairie State Generatng Station	55856	356	3	37	45	40	44	81	33	33		NATA update pending			44	28	43	12	43	49

80-90th percentile | 90-95th percentile | 95-100th percentile

Region	State/ Tribe	Name	ID	Population	Demographic Indicators: Minority	Low Income	Linguistically Isolated	Less than HS Education	Under Age 5	Over Age 64	EJ Indexes (Environmental and Demographic Information): PM 2.5	Ozone	NATA Diesel PM	NATA Cancer Risk	NATA Respiratory HI	NATA Neuro HI	Traffic Proximity	Lead Paint Indicator	NPL Proximity	RMP Proximity	TSDF Proximity	Water Discharger Proximity
5	IL	Newton	6017	260	2	41	45	37	21	78	34	36		NATA update pending			58	29	48	37	51	31
		Duck Creek	6016	178	10	66	45	44	27	83	44	46		NATA update pending			55	18	51	41	52	42
	IN	State Line Energy	981	70,268	85	79	81	82	61	53	89	85		NATA update pending			91	95	93	90	95	96
		R Gallagher	1008	56,441	77	88	46	79	56	51	81	80		NATA update pending			83	90	75	88	73	94
		Harding Street	990	38,778	43	81	65	80	76	44	58	58		NATA update pending			45	72	74	74	83	49
		Whitewater Valley	1040	33,355	39	75	47	74	59	67	54	54		NATA update pending			70	68	56	46	52	46
		Whiting Clean Energy	55259	32,550	79	79	73	77	68	52	81	76		NATA update pending			86	90	92	97	86	98
		Michigan City	997	28,401	59	70	54	63	41	65	73	72		NATA update pending			75	85	73	91	70	95
		Clifty Creek	983	14,725	23	61	50	65	41	70	29	31		NATA update pending			22	18	45	47	28	5
		Wabash Valley Power IGCC	1010	12,067	16	67	45	63	47	72	35	39		NATA update pending			32	18	11	19	45	13
		Wabash River	1010	12,067	16	67	45	63	47	72	35	39		NATA update pending			32	18	11	19	45	13
		Lawrenceburg Energy Facility	55502	11,854	14	53	45	64	53	73	24	28		NATA update pending			24	12	35	28	20	5
		Tanners Creek	988	9,651	15	52	45	66	54	68	27	30		NATA update pending			25	12	36	28	22	5
		Noblesville	1007	9,135	23	31	45	27	70	27	0	1		NATA update pending			11	23	12	2	8	2
		Portside Energy	55096	8,049	42	53	46	57	58	55	30	37		NATA update pending			39	31	33	11	29	7
		Gibson	6113	4,280	9	67	45	57	40	73	44	46		NATA update pending			47	22	48	24	54	15
		Bailly	995	4,026	25	40	47	47	86	52	21	28		NATA update pending			28	14	27	17	26	5
		Eagle Valley	991	3,780	10	26	45	42	32	62	11	13		NATA update pending			29	16	2	31	16	11
		Frank E Ratts	1043	3,759	3	62	45	68	59	87	37	39		NATA update pending			28	23	42	1	51	20
		AES Petersburg	994	2,954	3	62	45	64	65	86	38	40		NATA update pending			27	23	42	1	51	19
		Rockport	6166	2,028	10	71	50	71	36	65	29	31		NATA update pending			39	14	16	35	49	26
		R M Schahfer	6085	1,825	17	56	46	53	20	69	35	40		NATA update pending			42	20	39	31	41	36
		Sugar Creek Power	55364	1,732	26	42	45	56	50	78	28	33		NATA update pending			44	24	21	32	44	21
		Cayuga	1001	1,636	14	63	45	63	29	83	41	44		NATA update pending			50	19	42	45	43	33
		A B Brown	6137	1,567	3	57	45	43	94	48	31	33		NATA update pending			36	24	27	20	50	31

80-90th percentile | 90-95th percentile | 95-100th percentile

Region	State/ Tribe	Name	ID	Population	Demographic Indicators: Minority	Low Income	Linguistically Isolated	Less than HS Education	Under Age 5	Over Age 64	EJ Indexes (Environmental and Demographic Information): PM 2.5	Ozone	NATA Diesel PM	NATA Cancer Risk	NATA Respiratory HI	NATA Neuro HI	Traffic Proximity	Lead Paint Indicator	NPL Proximity	RMP Proximity	TSDF Proximity	Water Discharger Proximity
5	IN	Warrick	6705	1,301	14	23	45	62	59	65	10	13		NATA update pending			33	12	22	6	42	5
		F B Culley	1012	1,070	11	25	45	72	58	67	13	16		NATA update pending			36	11	24	7	44	6
		Edwardsport	1004	746	2	26	45	56	60	79	31	33		NATA update pending			34	8	36	3	47	6
		Merom	6213	426	7	41	45	39	19	66	20	24		NATA update pending			54	13	37	11	42	21
	MI	Dearborn Industrial Generation	55088	121,072	71	90	88	91	82	36	80	78		NATA update pending			91	92	73	93	88	94
		Eckert Station	1831	88,076	64	74	62	57	62	39	68	67		NATA update pending			79	79	90	66	64	83
		Conners Creek	1726	72,335	86	84	45	75	52	59	80	79		NATA update pending			87	91	79	89	97	87
		Wyandotte	1866	68,077	33	55	50	60	42	62	44	47		NATA update pending			19	14	49	10	10	9
		DTE Pontiac North LLC	10111	68,055	79	82	63	76	60	39	77	78		NATA update pending			86	87	77	79	78	84
		Mistersky	1822	66,931	82	93	88	95	83	32	87	85		NATA update pending			95	96	78	92	92	95
		James De Young	1830	61,151	58	62	69	66	69	52	64	64		NATA update pending			72	78	65	84	64	88
		River Rouge	1740	56,436	80	89	85	92	75	40	83	81		NATA update pending			91	94	75	96	88	97
		Jackson Michigan Facility	55270	46,815	52	82	46	68	65	47	63	63		NATA update pending			71	77	63	71	62	63
		B C Cobb	1695	42,816	61	83	45	64	59	55	66	66		NATA update pending			78	82	86	82	63	71
		Trenton Channel	1745	41,983	24	32	47	38	35	76	22	24		NATA update pending			16	13	41	3	1	2
		Shiras	1843	23,700	25	62	46	36	21	57	50	48		NATA update pending			35	29	55	57	57	13
		J B Sims	1825	22,133	16	48	47	36	36	80	30	30		NATA update pending			18	17	27	7	39	7
		Zeeland Generating Station	55087	21,582	38	45	53	40	64	47	16	18		NATA update pending			17	29	18	8	25	5
		Presque Isle	1769	18,791	18	67	46	30	20	58	52	51		NATA update pending			38	28	56	58	57	15
		Erickson Station	1832	17,455	62	50	52	36	45	65	59	59		NATA update pending			68	67	62	64	58	54
		Midland Cogeneration Venture	10745	16,524	25	66	48	51	50	71	48	48		NATA update pending			31	21	46	21	11	25
		Dan E Karn	1702	14,026	21	55	45	47	38	77	35	35		NATA update pending			33	12	17	8	26	5
		J C Weadock	1720	14,026	21	55	45	47	38	77	35	35		NATA update pending			33	12	17	8	26	5
		Michigan Power LP	54915	11,244	24	72	47	53	36	84	51	50		NATA update pending			46	30	50	12	55	30

80-90th percentile | 90-95th percentile | 95-100th percentile

Region	State/ Tribe	Name	ID	Population	Demographic Indicators: Minority	Low Income	Linguistically Isolated	Less than HS Education	Under Age 5	Over Age 64	EJ Indexes (Environmental and Demographic Information): PM 2.5	Ozone	NATA Diesel PM	NATA Cancer Risk	NATA Respiratory HI	NATA Neuro HI	Traffic Proximity	Lead Paint Indicator	NPL Proximity	RMP Proximity	TSDF Proximity	Water Discharger Proximity
5	MI	Monroe	1733	9,678	40	69	45	67	56	45	54	54		NATA update pending			47	34	56	52	45	60
		TES Filer City Station	50835	9,389	30	54	45	41	44	75	47	45		NATA update pending			38	24	15	55	53	5
		Belle River	6034	5,711	11	38	48	50	18	91	24	25		NATA update pending			48	14	37	14	31	3
		St Clair	1743	4,483	15	33	46	49	14	87	25	26		NATA update pending			48	16	37	25	32	8
		J R Whiting	1723	3,212	25	54	45	56	46	62	44	46		NATA update pending			30	24	54	44	24	32
		New Covert Generating Facility	55297	2,824	61	85	51	83	40	70	74	75		NATA update pending			62	85	78	64	71	75
		J H Campbell	1710	2,558	17	18	45	29	10	75	13	13		NATA update pending			40	19	8	19	27	9
		Harbor Beach	1731	2,326	10	72	45	66	39	87	49	49		NATA update pending			45	21	55	12	52	12
		Endicott Station	4259	1,962	13	60	45	53	56	62	39	39		NATA update pending			40	19	39	18	41	49
		Greenwood	6035	1,208	7	37	45	45	41	54	18	18		NATA update pending			55	10	38	39	32	40
	MN	Riverside	1927	147,629	66	69	71	61	63	40	68	66		NATA update pending			82	80	85	81	87	76
		High Bridge	1912	136,730	64	68	75	57	64	41	70	67		NATA update pending			90	82	84	77	93	83
		Silver Lake	2008	69,556	43	45	72	35	51	68	40	44		NATA update pending			21	30	52	5	47	27
		Black Dog	1904	63,301	51	39	63	36	48	62	40	46		NATA update pending			19	33	15	20	9	21
		M L Hibbard	1897	30,480	27	69	46	40	56	55	50	52		NATA update pending			50	28	29	18	34	55
		Mankato Energy Center	56104	30,298	24	56	50	27	55	56	28	31		NATA update pending			22	20	6	8	41	13
		Allen S King	1915	23,284	26	30	45	24	43	65	18	23		NATA update pending			24	14	6	41	15	6
		Austin Northeast	1961	17,546	49	73	75	69	68	73	60	60		NATA update pending			72	65	59	74	59	64
		LSP-Cottage Grove LP	55010	17,441	39	18	54	17	60	25	12	17		NATA update pending			19	37	22	12	7	9
		Hutchinson Plant #2	6358	14,619	17	39	54	32	48	68	22	23		NATA update pending			18	18	45	4	35	12
		Hoot Lake	1943	13,888	13	60	46	44	56	82	42	43		NATA update pending			40	25	48	11	45	10
		Faribault Energy Park	56164	9,831	51	65	68	70	69	67	59	59		NATA update pending			66	70	86	87	58	63
		Sherburne County	6090	5,094	11	28	45	33	70	16	8	11		NATA update pending			19	25	26	20	12	1
		Clay Boswell	1893	2,235	12	29	45	25	21	73	28	27		NATA update pending			36	17	46	55	39	14

80-90th percentile | 90-95th percentile | 95-100th percentile

Region	State/ Tribe	Name	ID	Population	Demographic Indicators: Minority	Low Income	Linguistically Isolated	Less than HS Education	Under Age 5	Over Age 64	EJ Indexes (Environmental and Demographic Information): PM 2.5	Ozone	NATA Diesel PM	NATA Cancer Risk	NATA Respiratory HI	NATA Neuro HI	Traffic Proximity	Lead Paint Indicator	NPL Proximity	RMP Proximity	TSDF Proximity	Water Discharger Proximity
5	MN	Syl Laskin	1891	1,998	2	46	45	30	65	92	42	40		NATA update pending			57	6	50	56	43	16
		Fox Lake	1888	1,268	3	61	45	33	59	85	41	42		NATA update pending			43	14	52	40	52	51
		Taconite Harbor Energy Center	10075	149	17	57	45	36	16	86	46	43		NATA update pending			46	29	54	58	51	41
	OH	FirstEnergy Lake Shore	2838	77,170	90	92	60	83	59	61	85	82		NATA update pending			87	93	72	76	93	90
		Hamilton	2917	67,467	37	71	52	71	64	55	46	48		NATA update pending			68	42	12	55	36	57
		FirstEnergy Eastlake	2837	39,211	18	35	49	45	42	70	13	16		NATA update pending			12	8	22	11	17	3
		Niles	2861	37,347	19	60	49	58	48	73	30	34		NATA update pending			26	15	33	23	36	5
		Middletown Coke Company LLC	57822	34,868	40	74	46	74	74	55	45	47		NATA update pending			43	73	33	14	30	54
		O H Hutchings	2848	28,016	15	47	45	58	56	71	12	15		NATA update pending			12	16	1	22	2	5
		Avon Lake	2836	21,687	18	30	49	27	53	63	7	10		NATA update pending			20	9	35	1	0	1
		FirstEnergy R E Burger	2864	14,362	10	64	45	55	41	85	37	40		NATA update pending			21	20	17	33	42	14
		FirstEnergy Ashtabula	2835	13,585	33	76	45	68	56	82	57	57		NATA update pending			58	44	30	22	57	15
		FirstEnergy Bay Shore	2878	12,551	31	58	45	60	51	72	40	43		NATA update pending			45	17	53	22	9	26
		Fremont Energy Center	55701	9,807	40	67	47	63	48	76	54	54		NATA update pending			48	36	57	49	35	45
		Picway	2843	5,834	28	25	45	57	46	25	1	1		NATA update pending			27	11	4	9	13	5
		Cardinal	2828	5,769	6	61	45	54	34	86	33	37		NATA update pending			16	14	42	40	33	7
		Hanging Rock Energy Facility	55736	5,533	16	61	45	65	33	70	30	34		NATA update pending			27	20	8	18	41	4
		Walter C Beckjord	2830	5,140	11	39	45	56	46	75	12	14		NATA update pending			28	18	22	10	14	6
		FirstEnergy W H Sammis	2866	4,096	12	68	45	59	54	51	40	43		NATA update pending			27	23	48	43	22	24
		Kyger Creek	2876	3,697	16	56	45	59	57	71	28	32		NATA update pending			42	20	12	44	35	20
		J M Stuart	2850	3,475	33	86	45	85	41	66	58	58		NATA update pending			54	71	57	58	58	56
		Dresden Energy Facility	55350	3,375	11	52	45	28	63	47	30	33		NATA update pending			40	23	27	36	30	20
		Miami Fort	2832	3,115	17	59	45	79	47	61	25	29		NATA update pending			32	25	33	19	18	11
		Washington Energy Facility	55397	2,695	7	60	45	51	52	83	20	23		NATA update pending			21	10	31	47	27	14
		General James M Gavin	8102	1,930	14	69	45	69	67	64	37	40		NATA update pending			45	28	12	47	40	21

80-90th percentile | 90-95th percentile | 95-100th percentile

Region	State/ Tribe	Name	ID	Population	Demographic Indicators: Minority	Low Income	Linguistically Isolated	Less than HS Education	Under Age 5	Over Age 64	EJ Indexes (Environmental and Demographic Information): PM 2.5	Ozone	NATA Diesel PM	NATA Cancer Risk	NATA Respiratory HI	NATA Neuro HI	Traffic Proximity	Lead Paint Indicator	NPL Proximity	RMP Proximity	TSDF Proximity	Water Discharger Proximity
5	OH	W H Zimmer	6019	1,739	5	39	45	64	32	59	21	21		NATA update pending			46	18	35	38	24	22
		AEP Waterford Facility	55503	1,223	3	59	45	58	39	64	24	28		NATA update pending			42	15	35	49	30	16
		Conesville	2840	1,217	14	55	45	66	25	79	33	36		NATA update pending			46	16	39	15	31	10
		Muskingum River	2872	1,088	7	66	45	50	54	63	26	30		NATA update pending			35	16	36	50	30	18
		Killen Station	6031	400	20	87	45	84	38	61	58	58		NATA update pending			59	51	58	58	58	58
	WI	Valley	4042	206,667	79	89	83	86	73	21	82	79		NATA update pending			94	93	79	95	84	91
		Blount Street	3992	94,083	42	75	65	27	21	21	57	57		NATA update pending			35	33	64	12	41	60
		West Campus Cogeneration Facility	7991	89,930	45	73	72	26	21	23	58	58		NATA update pending			29	34	66	53	60	61
		Pulliam	4072	51,287	55	77	67	70	69	46	65	64		NATA update pending			79	77	82	91	61	89
		Manitowoc	4125	29,757	30	54	46	53	46	78	41	42		NATA update pending			29	19	34	13	48	23
		Edgewater	4050	29,024	44	61	62	58	65	67	49	50		NATA update pending			62	37	23	24	48	15
		Pleasant Prairie	6170	27,459	35	31	47	35	41	48	10	13		NATA update pending			7	20	19	0	8	9
		LSP-Whitewater LP	55011	15,134	38	77	48	49	31	38	55	55		NATA update pending			59	45	53	43	51	38
		Port Washington Generating Station	4040	12,709	22	33	45	30	40	58	21	23		NATA update pending			13	12	20	47	21	2
		Weston	4078	11,047	13	24	46	28	52	47	3	4		NATA update pending			14	15	7	4	30	2
		South Oak Creek	4041	8,686	39	22	47	37	49	54	18	21		NATA update pending			34	15	4	11	8	15
		Elm Road Generating Station	56068	8,674	39	20	47	35	49	54	17	21		NATA update pending			34	15	4	11	8	14
		Riverside Energy Center	55641	8,234	32	41	50	60	43	76	28	31		NATA update pending			33	22	20	15	27	12
		Fox Energy Center	56031	5,461	20	24	61	32	73	27	2	3		NATA update pending			17	8	8	1	28	2
		Columbia	8023	2,024	10	31	45	33	18	53	16	20		NATA update pending			30	19	34	17	25	15
		Nelson Dewey Coal Refining Facility	4054	1,213	3	58	45	40	47	86	35	38		NATA update pending			48	11	43	46	48	53
		John P Madgett	4271	1,017	13	45	49	30	18	94	30	34		NATA update pending			38	18	47	11	35	22
		Alma	4140	982	14	47	49	30	17	94	32	35		NATA update pending			38	18	47	12	36	23
		Genoa	4143	620	7	48	48	55	52	69	43	45		NATA update pending			45	20	48	53	51	25

80-90th percentile | 90-95th percentile | 95-100th percentile

Region	State/ Tribe	Name	ID	Population	Demographic Indicators: Minority	Low Income	Linguistically Isolated	Less than HS Education	Under Age 5	Over Age 64	EJ Indexes (Environmental and Demographic Information): PM 2.5	Ozone	NATA Diesel PM	NATA Cancer Risk	NATA Respiratory HI	NATA Neuro HI	Traffic Proximity	Lead Paint Indicator	NPL Proximity	RMP Proximity	TSDF Proximity	Water Discharger Proximity
		Region Total > or = 80th percentile			8	15	9	15	5	27	12	8					15	21	11	17	14	20
6	AR	Cecil Lynch	167	12,719	82	83	48	73	42	52	83	82		NATA update pending			87	83	81	94	85	96
		Flint Creek	6138	5,495	35	61	53	56	41	52	31	29		NATA update pending			41	41	47	36	37	15
		Thomas Fitzhugh	201	4,490	16	79	45	73	51	79	38	39		NATA update pending			39	34	50	35	37	53
		McClellan	203	4,261	81	90	45	76	73	58	79	78		NATA update pending			83	84	73	86	81	95
		Harvey Couch	169	2,993	65	81	45	76	52	79	69	70		NATA update pending			71	77	65	65	66	77
		Lake Catherine	170	2,666	14	50	45	43	42	63	16	19		NATA update pending			15	32	42	2	15	3
		Magnet Cove	55714	2,654	13	49	45	54	40	58	16	19		NATA update pending			16	27	43	7	11	5
		Harry L. Oswald	55221	2,646	80	72	46	80	19	38	80	79		NATA update pending			71	74	73	71	90	87
		Carl Bailey	202	2,156	66	94	45	84	68	66	86	86		NATA update pending			76	87	69	66	72	67
		White Bluff	6009	1,793	22	57	45	77	40	53	18	21		NATA update pending			30	35	40	41	18	17
		Hamilton Moses	168	1,513	54	79	50	78	76	55	74	74		NATA update pending			63	82	67	90	65	91
		Independence	6641	1,246	16	72	45	74	58	45	38	42		NATA update pending			39	33	52	39	49	29
		Hot Spring Generating Facility	55418	857	39	40	45	80	19	52	11	13		NATA update pending			41	14	39	15	12	4
		Union Power Partners LP	55380	811	51	68	45	66	28	78	56	57		NATA update pending			61	52	50	53	13	62
		Dell Power Station	55340	567	19	36	45	72	16	81	36	34		NATA update pending			33	25	47	41	49	15
		John W Turk Jr Power Plant	56564	449	62	44	45	56	28	83	58	58		NATA update pending			57	51	58	57	57	57
		Pine Bluff Energy Center	55075	360	75	85	45	73	78	88	83	82		NATA update pending			81	80	68	75	74	80
		Robert E Ritchie	173	156	82	95	45	87	96	67	81	82		NATA update pending			71	86	91	81	68	97
		Plum Point Energy Station	56456	25	63	79	45	76	93	30	75	77		NATA update pending			83	83	68	88	65	94
	LA	Nine Mile Point	1403	110,356	65	63	54	57	47	55	63	63		NATA update pending			83	71	70	81	61	80
		Louis Doc Bonin	1443	64,921	66	76	60	72	48	48	73	73		NATA update pending			82	81	67	91	75	95
		Louisiana 2	1392	46,182	90	91	45	84	71	38	88	87		NATA update pending			92	91	89	98	92	99
		J Lamar Stall Unit	56565	46,036	82	88	56	78	68	52	84	86		NATA update pending			85	88	95	92	73	97

80-90th percentile | 90-95th percentile | 95-100th percentile

Region	State/ Tribe	Name	ID	Population	Demographic Indicators						EJ Indexes (Environmental and Demographic Information)											
					Minority	Low Income	Linguistically Isolated	Less than HS Education	Under Age 5	Over Age 64	PM 2.5	Ozone	NATA Diesel PM	NATA Cancer Risk	NATA Respiratory HI	NATA Neuro HI	Traffic Proximity	Lead Paint Indicator	NPL Proximity	RMP Proximity	TSDF Proximity	Water Discharger Proximity
6	LA	Arsenal Hill	1416	45,403	83	88	56	78	69	52	84	86		NATA update pending			85	88	95	92	73	97
		Houma	1439	43,019	60	61	50	79	63	56	57	57		NATA update pending			71	79	58	58	50	55
		D G Hunter	6558	34,205	77	85	50	77	66	58	79	80		NATA update pending			82	88	69	97	78	97
		Michoud	1409	19,627	95	78	84	80	66	34	84	86		NATA update pending			82	77	88	91	72	96
		Morgan City	1449	15,381	63	75	64	85	57	57	66	66		NATA update pending			68	77	62	79	83	86
		Morgan City CC Youngs Road	58478	15,381	63	75	64	85	57	57	66	66		NATA update pending			68	77	62	79	83	86
		Teche	1400	7,680	71	81	46	81	50	76	69	70		NATA update pending			66	79	63	66	71	91
		R S Nelson	1393	7,153	44	59	45	63	46	49	42	45		NATA update pending			49	41	20	76	8	48
		Willow Glen	1394	6,437	75	47	46	90	20	19	60	60		NATA update pending			63	70	59	79	65	83
		Little Gypsy	1402	5,781	57	46	45	61	80	46	47	47		NATA update pending			44	31	47	0	46	2
		Carville Energy LLC	55404	4,883	79	85	45	94	17	4	66	65		NATA update pending			60	74	64	91	70	91
		Ouachita	55467	3,155	40	62	47	57	55	58	43	44		NATA update pending			36	45	45	20	44	13
		Waterford 1 & 2	8056	2,970	67	47	45	68	75	22	53	52		NATA update pending			64	41	52	9	52	7
		Sterlington	1404	2,885	42	65	47	59	53	57	50	51		NATA update pending			43	47	50	25	50	15
		Lieberman	1417	2,514	28	64	45	71	26	86	35	32		NATA update pending			40	31	31	38	39	26
		Perryville Power Station	55620	2,486	38	50	46	53	60	59	22	24		NATA update pending			25	41	34	12	34	8
		Big Cajun 1	1464	1,652	58	74	51	42	69	52	68	68		NATA update pending			59	69	70	79	75	91
		Brame Energy Center	6190	1,280	74	83	45	75	53	54	72	73		NATA update pending			79	82	66	65	79	76
		Acadia Energy Center	55173	1,133	16	46	60	64	69	46	18	17		NATA update pending			49	18	27	14	8	6
		Big Cajun 2	6055	800	62	74	45	18	42	47	69	69		NATA update pending			57	71	72	81	77	93
		Coughlin Power Station	1396	702	28	65	45	90	89	59	48	48		NATA update pending			54	39	53	37	44	36
		Dolet Hills	51	113	64	75	45	79	51	54	71	72		NATA update pending			64	71	66	67	66	71
	Navajo - region 6	Four Corners	2442	239	98	84	76	77	86	31	84	95		NATA update pending			70	78	80	81	90	89
	NM	Reeves	2450	62,321	72	58	68	46	48	63	73	79		NATA update pending			86	74	84	82	97	72

80-90th percentile | 90-95th percentile | 95-100th percentile

Region	State/ Tribe	Name	ID	Population	Demographic Indicators: Minority	Low Income	Linguistically Isolated	Less than HS Education	Under Age 5	Over Age 64	EJ Indexes (Environmental and Demographic Information): PM 2.5	Ozone	NATA Diesel PM	NATA Cancer Risk	NATA Respiratory HI	NATA Neuro HI	Traffic Proximity	Lead Paint Indicator	NPL Proximity	RMP Proximity	TSDF Proximity	Water Discharger Proximity
6	NM	Rio Grande	2444	57,478	84	77	93	73	61	47	90	90		NATA update pending			89	80	73	88	88	94
		Bluffview	55977	22,974	68	65	65	67	73	56	69	73		NATA update pending			76	71	78	66	89	81
		Luna Energy Facility	55343	7,335	79	93	86	88	73	80	79	85		NATA update pending			79	87	68	62	69	64
		San Juan	2451	93	56	39	45	29	58	51	54	51		NATA update pending			43	40	50	43	30	47
		Escalante	87	62	94	97	97	96	40	42	72	82		NATA update pending			66	77	89	64	69	71
		Maddox	2446	8	65	44	46	91	12	34	61	62		NATA update pending			60	69	59	63	61	59
		Cunningham	2454	5	66	40	65	79	71	19	59	60		NATA update pending			59	64	59	59	59	59
		Hobbs Generating Station	56458	2	76	43	77	89	30	8	71	75		NATA update pending			63	81	63	74	73	60
		Afton Generating Station	55210	1	86	86	93	94	12	88	84	87		NATA update pending			65	85	81	70	77	77
	OK	Tulsa	2965	61,706	51	60	51	39	54	57	61	61		NATA update pending			68	29	60	80	85	70
		Riverside	4940	34,615	38	23	52	21	57	46	7	6		NATA update pending			15	43	29	7	4	0
		Mustang	2953	34,273	57	57	60	55	67	55	55	54		NATA update pending			39	65	55	13	25	54
		Green Country Energy LLC	55146	26,686	33	13	46	14	58	39	5	4		NATA update pending			16	42	27	7	4	0
		Ponca City	7546	25,270	46	70	51	59	64	71	52	50		NATA update pending			61	71	53	75	53	68
		Ponca	762	25,069	46	70	51	59	64	70	52	50		NATA update pending			61	71	54	76	54	68
		PowerSmith Cogeneration Project	50558	21,678	74	84	84	89	87	23	80	83		NATA update pending			84	86	78	88	88	76
		Oneta Energy Center	55225	12,774	46	25	46	30	49	57	8	7		NATA update pending			24	42	29	12	5	6
		Muskogee	2952	6,868	56	48	55	37	77	83	52	52		NATA update pending			49	49	56	40	46	35
		Anadarko Plant	3006	6,770	78	89	49	75	67	60	76	80		NATA update pending			80	82	76	65	72	93
		Horseshoe Lake	2951	5,848	40	37	45	56	44	70	29	23		NATA update pending			31	30	31	18	28	15
		McClain Energy Facility	55457	4,270	47	26	49	39	55	43	8	5		NATA update pending			21	35	16	7	2	5
		Comanche	8059	3,425	69	19	45	74	9	25	56	55		NATA update pending			40	65	54	57	56	64
		Northeastern	2963	2,749	48	35	52	36	47	40	28	25		NATA update pending			38	36	24	46	23	20
		GRDA	165	2,552	55	67	45	54	76	58	65	65		NATA update pending			66	69	62	75	81	75

80-90th percentile | 90-95th percentile | 95-100th percentile

Region	State/ Tribe	Name	ID	Population	Demographic Indicators: Minority	Low Income	Linguistically Isolated	Less than HS Education	Under Age 5	Over Age 64	EJ Indexes (Environmental and Demographic Information): PM 2.5	Ozone	NATA Diesel PM	NATA Cancer Risk	NATA Respiratory HI	NATA Neuro HI	Traffic Proximity	Lead Paint Indicator	NPL Proximity	RMP Proximity	TSDF Proximity	Water Discharger Proximity
6	OK	AES Shady Point LLC	10671	2,488	45	78	45	78	33	69	62	62		NATA update pending			63	66	60	59	62	61
		Seminole	2956	2,064	54	78	45	75	51	83	65	66		NATA update pending			59	76	61	62	63	72
		Mooreland	3008	1,661	25	70	56	47	82	72	54	51		NATA update pending			42	33	57	45	44	54
		Redbud Power Plant	55463	1,329	50	61	46	39	62	53	55	53		NATA update pending			53	48	54	54	51	54
		Chouteau	7757	1,280	56	64	45	57	79	64	64	65		NATA update pending			66	69	62	75	80	75
		Southwestern	2964	530	70	72	45	77	53	49	67	70		NATA update pending			62	73	67	62	66	76
		Hugo	6772	467	40	78	45	77	21	92	60	60		NATA update pending			56	52	59	59	59	59
		Kiamichi Energy Facility	55501	403	46	66	51	63	64	73	56	56		NATA update pending			44	41	58	58	57	52
		Sooner	6095	200	70	60	45	62	37	52	67	69		NATA update pending			62	76	63	77	63	63
	TX	T H Wharton	3469	93,654	80	57	86	70	70	24	90	88		NATA update pending			90	68	93	91	85	99
		Handley	3491	80,996	79	78	76	78	70	48	81	83		NATA update pending			90	86	78	81	92	88
		AES Deepwater	10670	74,769	88	85	94	94	77	23	94	90		NATA update pending			91	95	98	99	97	99
		Spencer	4266	73,640	64	73	74	62	48	23	78	81		NATA update pending			82	78	69	87	92	81
		Channel Energy Center LLC	55299	72,720	89	85	94	94	75	24	94	91		NATA update pending			92	95	98	99	98	99
		Leon Creek	3609	69,174	92	88	88	92	69	35	94	95		NATA update pending			89	86	98	85	91	87
		Bryan	3561	66,420	73	85	82	80	62	31	73	74		NATA update pending			80	25	67	83	75	9
		Greens Bayou	3464	66,239	88	78	88	88	84	16	96	95		NATA update pending			88	82	93	94	96	99
		Silas Ray	3559	57,748	93	92	96	95	80	54	94	91		NATA update pending			90	87	79	97	82	94
		Pasadena Cogeneration	55047	55,223	86	83	93	95	81	24	92	89		NATA update pending			90	91	97	99	95	99
		Deer Park Energy Center	55464	49,654	71	56	82	80	60	34	66	64		NATA update pending			82	83	76	2	0	2
		J Robert Massengale	3604	48,440	78	92	78	89	52	25	78	83		NATA update pending			88	88	71	94	68	92
		Mountain Creek	3453	46,555	88	86	93	95	81	19	95	96		NATA update pending			91	89	95	98	97	92
		Texas City Power Plant	52088	40,880	75	71	70	74	63	60	75	74		NATA update pending			80	85	92	97	97	95
		Cedar Bayou	3460	39,643	74	64	84	80	75	38	73	71		NATA update pending			76	80	78	91	89	91
		Hidalgo Energy Center	55545	37,762	93	85	93	85	87	14	99	98		NATA update pending			88	79	91	99	97	99

80-90th percentile | 90-95th percentile | 95-100th percentile

Region	State/ Tribe	Name	ID	Population	Demographic Indicators: Minority	Low Income	Linguistically Isolated	Less than HS Education	Under Age 5	Over Age 64	EJ Indexes (Environmental and Demographic Information): PM 2.5	Ozone	NATA Diesel PM	NATA Cancer Risk	NATA Respiratory HI	NATA Neuro HI	Traffic Proximity	Lead Paint Indicator	NPL Proximity	RMP Proximity	TSDF Proximity	Water Discharger Proximity
6	TX	Cedar Bayou 4	56806	36,985	72	61	83	78	74	38	72	71		NATA update pending			76	78	77	91	89	89
		Magic Valley Generating Station	55123	36,470	93	83	93	81	89	12	99	98		NATA update pending			89	79	92	99	97	99
		Corpus Christi Energy Center	55206	32,904	90	92	91	95	69	60	84	82		NATA update pending			93	93	90	97	97	99
		Odessa Ector Generating Station	55215	30,537	80	75	82	89	74	46	79	85		NATA update pending			80	88	90	91	86	85
		Optim Energy Altura Cogen LLC	50815	29,479	72	60	80	74	79	29	79	77		NATA update pending			85	69	92	95	88	93
		Nueces Bay	3441	26,597	89	92	91	95	71	63	83	80		NATA update pending			92	93	89	97	96	99
		Victoria	3443	26,478	82	80	78	88	73	50	79	78		NATA update pending			83	89	72	96	70	95
		Channelview Cogeneration Plant	55187	26,061	85	66	86	83	80	10	98	96		NATA update pending			91	77	97	99	96	99
		Lake Hubbard	3452	25,386	75	47	66	51	56	32	73	74		NATA update pending			92	63	70	69	83	80
		Frontera Energy Center	55098	24,462	91	92	92	96	71	51	96	94		NATA update pending			89	77	85	98	93	97
		Rio Nogales Power Project	55137	23,611	76	75	79	81	59	67	76	76		NATA update pending			80	84	68	95	75	95
		Quail Run Energy Center	56349	22,611	76	69	80	82	72	49	75	81		NATA update pending			79	85	87	91	84	84
		Clear Lake Cogeneration Ltd	10741	21,430	54	19	61	31	45	32	22	28		NATA update pending			34	52	17	0	0	7
		Decker Creek	3548	21,015	91	87	93	91	86	7	95	96		NATA update pending			83	72	75	96	79	98
		Baytown Energy Center	55327	20,129	65	43	76	59	72	26	65	64		NATA update pending			71	68	67	85	83	71
		Paris Energy Center	50109	14,440	65	88	50	77	64	77	71	72		NATA update pending			70	80	64	79	65	67
		Forney Energy Center	55480	14,127	53	24	48	30	78	18	13	11		NATA update pending			19	37	18	18	11	10
		Ennis Power Company LLC	55223	13,531	69	75	78	80	52	58	72	73		NATA update pending			72	84	66	90	78	83
		Oyster Creek Unit VIII	54676	13,237	77	78	81	86	71	37	75	74		NATA update pending			75	82	85	97	97	98
		Eastman Cogeneration Facility	55176	11,153	81	85	75	82	67	50	81	84		NATA update pending			80	87	95	95	97	90
		Johnson County	54817	11,117	58	74	71	86	76	39	67	68		NATA update pending			75	76	64	88	67	65
		Panda Temple Power Station	58001	11,052	76	76	80	74	56	68	72	74		NATA update pending			75	84	79	91	73	88
		Sand Hill	7900	10,851	85	53	83	85	77	6	94	95		NATA update pending			80	71	73	90	79	87
		Powerlane Plant	4195	10,797	76	92	79	89	77	51	83	86		NATA update pending			78	87	93	90	76	84

80-90th percentile | 90-95th percentile | 95-100th percentile

Region	State/ Tribe	Name	ID	Population	Demographic Indicators: Minority	Low Income	Linguistically Isolated	Less than HS Education	Under Age 5	Over Age 64	EJ Indexes (Environmental and Demographic Information): PM 2.5	Ozone	NATA Diesel PM	NATA Cancer Risk	NATA Respiratory HI	NATA Neuro HI	Traffic Proximity	Lead Paint Indicator	NPL Proximity	RMP Proximity	TSDF Proximity	Water Discharger Proximity
6	TX	Barney M Davis	4939	10,718	62	61	54	46	78	36	68	67		NATA update pending			63	68	69	63	80	78
		Lewis Creek	3457	10,347	57	65	53	74	54	60	61	61		NATA update pending			73	65	71	66	61	66
		DeCordova Steam Electric Station	8063	10,257	23	39	50	39	30	94	17	13		NATA update pending			45	45	32	12	25	9
		C R Wing Cogen Plant	52176	9,743	61	65	49	70	70	60	60	61		NATA update pending			59	76	60	81	60	50
		Thomas C Ferguson	4937	9,593	46	70	73	66	39	95	62	62		NATA update pending			56	72	60	59	60	40
		Sabine	3459	9,002	27	48	53	40	69	52	23	27		NATA update pending			19	31	13	12	4	5
		Lamar Power Project	55097	8,923	60	93	46	82	76	59	73	75		NATA update pending			70	81	65	78	67	68
		Colorado Bend Energy Center	56350	8,298	74	59	77	82	34	58	67	67		NATA update pending			67	75	63	62	69	81
		SRW Cogen LP	55120	6,739	48	76	56	75	28	71	61	61		NATA update pending			64	71	62	64	73	70
		Sabine Cogen	55104	5,404	36	77	45	70	55	73	58	58		NATA update pending			43	66	53	20	61	31
		Graham	3490	5,099	54	67	83	84	86	51	57	57		NATA update pending			64	46	58	64	57	59
		Gregory Power Facility	55086	4,861	67	35	74	57	41	36	48	50		NATA update pending			28	69	29	28	24	20
		Midlothian Energy Facility	55091	4,607	39	32	46	48	65	27	19	16		NATA update pending			34	39	35	32	17	26
		Sim Gideon	3601	4,489	57	48	56	49	26	42	62	62		NATA update pending			53	67	60	74	62	56
		Bastrop Energy Center	55168	4,251	82	69	87	88	51	31	87	88		NATA update pending			66	66	69	78	75	73
		Ty Cooke	3602	4,221	80	73	82	90	55	31	84	90		NATA update pending			76	88	73	95	70	90
		V H Braunig	3612	4,125	82	84	69	81	60	41	85	86		NATA update pending			79	82	82	94	89	92
		Lost Pines 1 Power Project	55154	4,063	57	48	57	51	25	40	63	64		NATA update pending			55	67	61	76	63	60
		O W Sommers	3611	3,893	73	85	64	80	52	32	80	80		NATA update pending			72	75	78	90	89	86
		Cottonwood Energy Project	55358	3,849	15	55	45	59	65	63	28	30		NATA update pending			42	30	36	33	10	23
		Guadalupe Generating Station	55153	3,820	66	49	78	70	70	44	68	68		NATA update pending			82	65	65	74	72	66
		Arthur Von Rosenberg	7512	3,806	82	84	70	81	63	43	86	86		NATA update pending			79	82	82	94	90	92
		Knox Lee	3476	3,755	63	61	60	68	33	74	62	62		NATA update pending			69	65	70	73	77	75
		Nichols	3484	3,736	70	60	63	84	39	15	86	93		NATA update pending			66	91	84	96	93	88
		J K Spruce	7097	3,661	72	84	65	80	55	33	80	80		NATA update pending			71	74	78	90	89	86

80-90th percentile | 90-95th percentile | 95-100th percentile

Region	State/ Tribe	Name	ID	Population	Demographic Indicators: Minority	Low Income	Linguistically Isolated	Less than HS Education	Under Age 5	Over Age 64	EJ Indexes (Environmental and Demographic Information): PM 2.5	Ozone	NATA Diesel PM	NATA Cancer Risk	NATA Respiratory HI	NATA Neuro HI	Traffic Proximity	Lead Paint Indicator	NPL Proximity	RMP Proximity	TSDF Proximity	Water Discharger Proximity
6	TX	J T Deely	6181	3,659	72	84	65	80	55	33	80	80		NATA update pending			71	74	78	90	89	86
		Panda Sherman Power Station	58005	3,615	53	52	70	60	63	75	40	35		NATA update pending			41	67	51	49	37	45
		Ray Olinger	3576	3,444	41	32	59	48	51	60	23	19		NATA update pending			29	35	34	32	18	34
		Hays Energy Project	55144	2,833	68	66	55	50	67	23	77	78		NATA update pending			75	71	67	74	73	84
		Jones	3482	2,667	70	65	45	81	68	31	74	79		NATA update pending			68	77	68	79	66	78
		Dansby	6243	2,484	72	74	76	87	70	25	84	86		NATA update pending			68	70	71	94	81	95
		Valley	3508	2,340	25	66	45	59	59	78	39	35		NATA update pending			31	30	49	45	40	47
		Lone Star	3477	2,183	62	85	46	73	84	79	71	72		NATA update pending			68	80	65	65	71	93
		Sam Bertron	3468	2,079	64	54	71	75	63	66	62	62		NATA update pending			64	71	71	83	71	82
		Bosque County Peaking	55172	1,954	11	69	50	67	37	96	42	38		NATA update pending			47	37	52	50	34	52
		Newman	3456	1,680	84	53	79	63	61	30	82	83		NATA update pending			66	66	71	80	81	67
		Sam Rayburn	3631	1,521	42	29	71	34	76	45	29	31		NATA update pending			45	32	43	37	40	40
		Welsh	6139	1,430	52	57	48	52	37	66	45	42		NATA update pending			57	36	52	41	42	33
		Wolf Hollow I LP	55139	1,410	43	61	72	84	24	80	43	41		NATA update pending			59	42	45	21	41	27
		Monticello	6147	1,360	56	68	83	84	57	81	60	60		NATA update pending			61	63	59	79	59	74
		Sandy Creek Energy Station	56611	1,179	36	69	51	57	64	78	53	52		NATA update pending			48	39	55	52	41	39
		Permian Basin	3494	1,115	56	64	84	83	67	50	61	62		NATA update pending			61	69	60	60	61	59
		Trinidad	3507	863	34	71	45	74	17	54	53	51		NATA update pending			49	37	55	24	50	54
		Harrington	6193	792	29	31	46	48	79	42	44	34		NATA update pending			50	42	29	31	20	12
		E S Joslin	3436	712	65	26	45	53	12	65	57	57		NATA update pending			51	35	32	24	56	22
		R W Miller	3628	687	12	47	49	53	52	80	13	8		NATA update pending			40	21	33	14	28	31
		Coleto Creek	6178	672	55	48	54	64	49	76	51	52		NATA update pending			61	34	54	56	52	57
		W A Parish	3470	641	67	14	69	41	70	26	20	24		NATA update pending			20	39	28	20	5	10
		Tenaska Frontier Generation	55062	634	56	62	72	67	77	65	60	61		NATA update pending			60	65	60	59	60	59
		Martin Lake	6146	575	62	61	45	67	23	31	67	68		NATA update pending			62	66	69	65	74	68

80-90th percentile | 90-95th percentile | 95-100th percentile

Region	State/ Tribe	Name	ID	Population	Demographic Indicators						EJ Indexes (Environmental and Demographic Information)											
					Minority	Low Income	Linguistically Isolated	Less than HS Education	Under Age 5	Over Age 64	PM 2.5	Ozone	NATA Diesel PM	NATA Cancer Risk	NATA Respiratory HI	NATA Neuro HI	Traffic Proximity	Lead Paint Indicator	NPL Proximity	RMP Proximity	TSDF Proximity	Water Discharger Proximity
6	TX	Lake Creek	3502	429	40	58	47	56	28	70	48	47		NATA update pending			44	34	53	46	34	27
		Wilkes	3478	424	43	64	45	83	13	96	52	51		NATA update pending			55	41	53	48	46	46
		Stryker Creek	3504	407	60	79	61	86	81	79	69	71		NATA update pending			62	75	65	65	68	70
		Mustang Station	55065	396	63	29	88	55	57	79	56	55		NATA update pending			57	44	57	49	54	58
		Twin Oaks Power One	7030	363	41	65	45	70	27	90	53	52		NATA update pending			56	39	55	44	50	48
		Fayette Power Project	6179	334	45	68	66	48	93	72	56	56		NATA update pending			56	40	57	58	54	55
		Jack County	55230	332	24	60	51	66	42	86	42	36		NATA update pending			51	34	46	30	42	53
		Pirkey	7902	331	44	70	45	20	39	50	53	52		NATA update pending			48	65	35	52	17	61
		Brazos Valley Generating Facility	55357	320	68	15	71	45	64	24	22	25		NATA update pending			22	38	29	20	7	12
		Wise County Power LLC	55320	314	24	53	60	71	38	79	42	37		NATA update pending			52	37	46	27	41	53
		Gibbons Creek	6136	244	42	45	55	55	30	68	38	36		NATA update pending			54	37	45	46	36	34
		Tenaska Gateway Generating Station	55132	219	38	40	45	76	25	85	41	38		NATA update pending			50	25	46	47	34	38
		Oak Grove	6180	199	39	63	45	69	24	90	51	50		NATA update pending			56	37	55	43	48	47
		Limestone	298	145	17	70	47	53	55	96	51	49		NATA update pending			61	43	56	42	50	47
		Harrison County Power Project	55664	98	28	90	46	42	79	47	60	60		NATA update pending			62	49	60	56	61	64
		Freestone Energy Center	55226	67	56	59	75	81	51	73	58	58		NATA update pending			56	63	58	58	57	62
		Oklaunion	127	60	50	58	45	66	63	71	54	52		NATA update pending			51	32	57	53	56	54
		Sandow No 5	52071	58	37	66	45	67	67	71	50	49		NATA update pending			51	33	53	48	39	41
		Sandow No 4	6648	58	37	66	45	67	67	71	50	49		NATA update pending			51	33	53	48	39	41
		Moore County	3483	23	62	32	79	63	74	53	46	37		NATA update pending			47	33	51	23	37	56
		Tolk	6194	16	74	91	75	83	23	76	75	81		NATA update pending			63	88	71	73	69	62
		Big Brown	3497	10	57	62	82	85	51	68	62	63		NATA update pending			62	65	60	61	61	68
		Plant X	3485	7	58	68	85	80	55	91	61	61		NATA update pending			60	70	60	60	60	59
		San Miguel	6183	2	68	22	84	78	82	52	57	57		NATA update pending			58	50	57	58	55	57

80-90th percentile | 90-95th percentile | 95-100th percentile

Region	State/ Tribe	Name	ID	Population	Demographic Indicators: Minority	Low Income	Linguistically Isolated	Less than HS Education	Under Age 5	Over Age 64	EJ Indexes (Environmental and Demographic Information): PM 2.5	Ozone	NATA Diesel PM	NATA Cancer Risk	NATA Respiratory HI	NATA Neuro HI	Traffic Proximity	Lead Paint Indicator	NPL Proximity	RMP Proximity	TSDF Proximity	Water Discharger Proximity
		Region Total > or = 80th percentile			36	46	40	68	20	22	42	50					44	50	33	65	49	70
7	IA	Dubuque	1046	45,215	25	63	46	48	48	69	41	45		NATA update pending			20	20	14	22	49	29
		Ames Electric Services Power Plant	1122	42,645	38	70	67	14	25	32	47	49		NATA update pending			10	43	52	36	56	49
		Riverside	1081	41,465	45	47	60	50	62	68	37	42		NATA update pending			33	40	43	38	49	24
		Streeter Station	1131	41,088	20	51	48	26	40	56	26	29		NATA update pending			16	15	18	18	51	16
		Prairie Creek	1073	33,960	38	65	47	51	70	46	47	49		NATA update pending			65	28	31	12	55	44
		Greater Des Moines	7985	20,124	52	54	72	64	70	35	33	36		NATA update pending			29	39	22	8	52	20
		Milton L Kapp	1048	15,702	21	56	49	51	39	75	35	40		NATA update pending			40	16	12	4	45	27
		Sutherland	1077	15,341	61	72	80	81	77	55	66	65		NATA update pending			70	81	64	86	60	80
		Muscatine Plant #1	1167	14,728	46	65	51	71	66	55	55	56		NATA update pending			24	41	57	83	57	81
		Pella	1175	11,481	15	34	46	30	51	67	21	22		NATA update pending			43	13	35	39	47	15
		Burlington	1104	3,055	25	47	45	38	46	89	35	39		NATA update pending			32	21	25	37	46	17
		Walter Scott Jr Energy Center	1082	2,829	28	62	70	64	41	61	48	50		NATA update pending			54	37	33	35	56	41
		Louisa	6664	842	27	33	45	73	41	51	26	31		NATA update pending			51	26	45	5	47	14
		Fair Station	1218	773	3	10	45	38	4	93	26	32		NATA update pending			46	14	46	33	47	45
		Summit Lake	1206	555	11	71	45	37	71	59	49	49		NATA update pending			53	28	54	24	55	41
		Ottumwa	6254	352	2	35	45	55	44	71	32	35		NATA update pending			53	18	45	37	49	38
		Lansing	1047	336	10	39	45	39	10	94	43	45		NATA update pending			43	24	52	52	52	35
		George Neal South	7343	329	5	16	45	25	50	44	24	23		NATA update pending			34	5	45	14	52	14
		George Neal North	1091	318	5	16	45	25	50	44	24	23		NATA update pending			34	5	45	14	52	14
		Emery Station	8031	303	13	45	45	33	42	81	28	31		NATA update pending			42	12	24	20	49	12
		Earl F Wisdom	1217	244	6	42	45	30	53	74	41	41		NATA update pending			55	12	52	16	54	27
	KS	Kaw	1294	64,653	79	87	87	90	84	31	83	80		NATA update pending			87	91	85	92	95	89
		Quindaro	1295	44,505	83	87	82	86	77	42	82	80		NATA update pending			84	92	85	90	95	90

80-90th percentile | 90-95th percentile | 95-100th percentile

Region	State/ Tribe	Name	ID	Population	Demographic Indicators: Minority	Low Income	Linguistically Isolated	Less than HS Education	Under Age 5	Over Age 64	EJ Indexes (Environmental and Demographic Information): PM 2.5	Ozone	NATA Diesel PM	NATA Cancer Risk	NATA Respiratory HI	NATA Neuro HI	Traffic Proximity	Lead Paint Indicator	NPL Proximity	RMP Proximity	TSDF Proximity	Water Discharger Proximity
7	KS	Nearman Creek	6064	25,318	66	58	52	55	46	52	62	61		NATA update pending			77	81	65	64	83	61
		Garden City	1336	24,963	73	69	84	85	78	40	73	78		NATA update pending			67	83	65	92	69	77
		Lawrence Energy Center	1250	22,544	40	54	54	18	60	32	33	32		NATA update pending			23	43	43	30	34	29
		Hutchinson Energy Center	1248	18,152	29	52	47	44	59	79	35	28		NATA update pending			51	32	10	6	36	39
		East 12th Street	7013	12,075	42	69	55	47	33	66	49	46		NATA update pending			43	29	29	25	46	25
		Coffeyville	1271	9,806	54	72	45	65	69	73	61	61		NATA update pending			64	75	60	80	71	79
		Murray Gill	1242	7,297	55	51	80	56	53	28	50	48		NATA update pending			49	47	45	40	15	51
		Tecumseh Energy Center	1252	4,237	37	31	45	44	39	75	20	19		NATA update pending			40	31	43	7	33	18
		Riverton	1239	3,046	25	61	45	46	69	47	39	37		NATA update pending			43	26	31	34	28	18
		Gordon Evans Energy Center	1240	2,131	11	19	45	21	36	53	6	3		NATA update pending			41	3	14	0	4	7
		Fort Dodge	1233	1,606	84	83	96	97	80	26	82	89		NATA update pending			75	89	88	97	98	90
		La Cygne	1241	396	11	53	46	61	35	80	34	33		NATA update pending			54	24	47	7	40	54
		Great Bend	1235	198	10	43	45	57	48	73	33	23		NATA update pending			40	10	14	4	42	43
		Jeffrey Energy Center	6068	174	15	73	45	49	71	46	48	47		NATA update pending			51	25	52	44	52	56
		Neosho	1243	169	17	47	45	41	57	82	37	34		NATA update pending			53	16	45	40	31	42
		Cimarron River	1230	37	65	52	69	79	56	27	61	62		NATA update pending			60	66	60	62	60	61
		Holcomb	108	0										NATA update pending								
	MO	Columbia	2123	58,346	50	76	67	46	46	24	60	60		NATA update pending			34	72	59	29	66	60
		Hawthorn	2079	27,114	65	89	84	86	83	37	76	74		NATA update pending			75	88	87	89	90	95
		Meramec	2104	27,044	17	21	48	41	57	47	3	3		NATA update pending			10	21	7	13	13	3
		Blue Valley	2132	24,826	37	37	48	47	50	58	12	14		NATA update pending			13	31	6	10	0	21
		James River Power Station	2161	24,536	23	37	47	23	36	82	9	9		NATA update pending			9	38	15	3	4	6
		John Twitty Energy Center	6195	24,252	26	44	49	35	67	51	5	5		NATA update pending			15	39	7	6	1	2
		Lake Road	2098	19,421	35	74	53	76	67	54	56	56		NATA update pending			63	63	57	74	55	62
		Sikeston Power Station	6768	14,770	56	78	45	75	62	70	61	61		NATA update pending			44	69	57	58	61	66

80-90th percentile | 90-95th percentile | 95-100th percentile

Region	State/ Tribe	Name	ID	Population	Demographic Indicators: Minority	Low Income	Linguistically Isolated	Less than HS Education	Under Age 5	Over Age 64	EJ Indexes (Environmental and Demographic Information): PM 2.5	Ozone	NATA Diesel PM	NATA Cancer Risk	NATA Respiratory HI	NATA Neuro HI	Traffic Proximity	Lead Paint Indicator	NPL Proximity	RMP Proximity	TSDF Proximity	Water Discharger Proximity
7	MO	Dogwood Energy Facility	55178	8,382	23	46	47	47	51	46	15	16		NATA update pending			53	26	32	3	18	41
		State Line Combined Cycle	7296	6,164	24	71	45	71	56	70	45	44		NATA update pending			40	29	34	37	28	29
		Sibley	2094	2,088	12	53	45	53	62	80	35	36		NATA update pending			38	22	21	27	16	20
		Sioux	2107	1,866	16	30	46	47	25	77	6	7		NATA update pending			35	3	15	3	15	10
		Labadie	2103	1,463	4	45	49	38	50	57	12	13		NATA update pending			32	16	18	16	14	15
		Chamois	2169	640	9	65	45	64	68	88	49	49		NATA update pending			58	28	52	8	46	28
		New Madrid	2167	452	44	91	45	72	39	18	63	63		NATA update pending			63	68	62	60	61	66
		St Francis Energy Facility	7604	419	11	86	45	82	63	79	55	55		NATA update pending			55	42	54	58	56	55
		Asbury	2076	383	20	58	45	48	40	78	19	17		NATA update pending			42	20	33	9	20	14
		Rush Island	6155	364	25	31	45	57	49	67	30	29		NATA update pending			29	17	39	29	37	11
		Iatan	6065	266	13	38	45	32	46	65	14	13		NATA update pending			39	8	34	22	20	23
		Montrose	2080	91	8	66	45	62	28	75	44	43		NATA update pending			54	22	54	40	48	48
		Thomas Hill	2168	87	5	53	45	79	31	85	36	36		NATA update pending			45	26	53	39	39	42
	NE	C W Burdick	2241	41,232	56	68	81	75	70	55	64	65		NATA update pending			70	78	89	88	60	72
		North Omaha	2291	40,140	76	84	60	71	71	49	75	73		NATA update pending			80	88	87	79	63	82
		Lon Wright	2240	24,948	32	59	67	67	56	74	44	46		NATA update pending			46	20	44	6	55	48
		Whelan Energy Center	60	1,985	47	83	83	67	86	56	62	62		NATA update pending			78	64	69	85	59	69
		Platte	59	1,790	22	44	50	45	82	87	36	34		NATA update pending			28	28	1	13	54	31
		Terry Bundy Generating Station	7887	549	3	29	56	23	23	35	18	23		NATA update pending			16	10	31	12	47	21
		Sheldon	2277	345	13	33	45	16	53	61	41	43		NATA update pending			52	23	51	18	54	33
		Beatrice	8000	254	9	28	45	34	46	73	25	25		NATA update pending			41	5	48	12	48	18
		Canaday	2226	115	30	47	57	42	66	85	51	49		NATA update pending			60	30	56	76	57	77
		Nebraska City	6096	91	19	55	45	37	55	80	43	45		NATA update pending			53	17	52	9	53	45
		Gerald Gentleman	6077	18	14	21	45	12	39	91	27	17		NATA update pending			45	12	42	20	48	34
		Region Total > or = 80th percentile			2	8	9	7	5	14	3	3					3	8	6	10	5	7

80-90th percentile | 90-95th percentile | 95-100th percentile

Region	State/ Tribe	Name	ID	Population	Demographic Indicators: Minority	Low Income	Linguistically Isolated	Less than HS Education	Under Age 5	Over Age 64	EJ Indexes (Environmental and Demographic Information): PM 2.5	Ozone	NATA Diesel PM	NATA Cancer Risk	NATA Respiratory HI	NATA Neuro HI	Traffic Proximity	Lead Paint Indicator	NPL Proximity	RMP Proximity	TSDF Proximity	Water Discharger Proximity
8	CO	Zuni	478	205,428	68	71	73	70	60	35	68	72		NATA update pending			84	84	88	89	83	84
		Arapahoe	465	141,898	67	66	78	71	63	42	68	73		NATA update pending			82	81	86	84	80	82
		Arapahoe Combustion Turbine Project	55200	139,008	67	65	77	69	62	43	67	72		NATA update pending			81	80	85	83	79	82
		Martin Drake	492	75,571	50	66	58	43	41	66	60	60		NATA update pending			77	48	59	59	59	74
		Thermo Power & Electric	50676	71,535	69	84	78	83	74	40	75	83		NATA update pending			82	82	68	92	73	73
		Cherokee	469	54,700	81	85	88	93	79	33	81	88		NATA update pending			93	91	98	97	91	91
		Valmont	477	33,681	41	53	68	26	31	51	51	41		NATA update pending			26	47	25	18	32	21
		Comanche	470	7,664	68	62	69	64	41	68	63	65		NATA update pending			75	80	62	74	61	81
		Brush Generation Facility	10682	6,423	55	72	57	72	79	77	61	62		NATA update pending			60	76	59	60	61	62
		Rifle Generating Station	10755	5,121	54	60	70	59	63	46	58	57		NATA update pending			57	47	58	55	58	55
		Ray D Nixon	8219	2,438	48	47	45	29	78	14	38	19		NATA update pending			31	39	42	17	40	8
		Pueblo Airport Generating Station	56998	2,374	66	44	45	55	21	64	61	62		NATA update pending			67	65	60	65	60	64
		Rocky Mountain Energy Center	55835	1,893	50	39	63	56	68	39	39	25		NATA update pending			27	25	39	16	24	28
		Fort St Vrain	6112	1,402	58	50	68	72	58	46	55	53		NATA update pending			62	41	55	61	50	52
		Front Range Power Plant	55283	1,100	44	46	45	40	75	19	38	19		NATA update pending			27	35	42	17	40	9
		Pawnee	6248	936	47	65	65	70	60	71	55	51		NATA update pending			45	66	57	52	49	47
		Nucla	527	695	22	56	45	52	54	77	51	40		NATA update pending			57	24	40	34	52	57
		Craig	6021	301	21	35	45	36	24	80	45	30		NATA update pending			48	33	54	54	51	16
		Hayden	525	158	7	26	45	17	28	52	36	14		NATA update pending			40	18	49	54	44	34
		Rawhide	6761	117	30	55	45	19	65	38	35	12		NATA update pending			48	28	37	32	35	41
	MT	J E Corette Plant	2187	38,075	43	70	49	49	66	41	56	54		NATA update pending			45	43	28	67	58	72
		Yellowstone Energy LP	50931	21,573	31	52	45	42	63	58	42	34		NATA update pending			35	40	6	6	54	11
		Lewis & Clark	6089	5,157	19	52	46	51	62	68	44	38		NATA update pending			32	19	57	26	47	25
		Hardin Generator Project	55749	4,030	68	71	45	63	73	66	66	69		NATA update pending			64	82	63	72	61	64

80-90th percentile | 90-95th percentile | 95-100th percentile

Region	State/ Tribe	Name	ID	Population	Demographic Indicators: Minority	Low Income	Linguistically Isolated	Less than HS Education	Under Age 5	Over Age 64	EJ Indexes (Environmental and Demographic Information): PM 2.5	Ozone	NATA Diesel PM	NATA Cancer Risk	NATA Respiratory HI	NATA Neuro HI	Traffic Proximity	Lead Paint Indicator	NPL Proximity	RMP Proximity	TSDF Proximity	Water Discharger Proximity
8	MT	Colstrip	6076	2,413	43	34	45	18	84	12	45	39		NATA update pending			51	39	55	57	54	16
		Colstrip Energy LP	10784	27	36	77	45	53	64	73	58	58		NATA update pending			58	49	58	59	58	58
	ND	R M Heskett	2790	12,647	22	29	45	45	57	62	28	24		NATA update pending			23	15	56	5	7	10
		Coyote	8222	151	15	48	45	55	14	84	48	46		NATA update pending			46	27	58	29	48	8
		Spiritwood Station	56786	51	11	30	45	44	37	72	32	29		NATA update pending			55	12	55	7	44	43
		Leland Olds	2817	47	9	49	51	31	60	71	32	27		NATA update pending			54	20	56	33	37	33
		Stanton	2824	39	9	49	50	30	57	70	33	28		NATA update pending			54	20	56	34	37	34
		Milton R Young	2823	31	17	49	46	64	25	80	45	42		NATA update pending			55	25	57	43	37	43
		Antelope Valley	6469	24	26	33	69	68	37	77	43	40		NATA update pending			57	23	57	44	45	49
		Coal Creek	6030	13	19	44	45	24	15	80	51	49		NATA update pending			53	26	58	29	48	55
	SD	Big Stone	6098	973	4	62	45	51	46	73	50	49		NATA update pending			50	23	57	26	55	51
		Deer Creek Station	56610	147	11	44	50	54	48	76	37	35		NATA update pending			56	12	55	41	53	51
	UT	Gadsby	3648	88,625	70	81	85	80	73	35	78	82		NATA update pending			89	87	98	88	64	85
		Lake Side Power Plant	56237	45,478	41	58	61	43	92	23	47	41		NATA update pending			69	44	42	35	56	25
		Lake Side 2	58393	45,229	41	58	61	43	92	24	47	41		NATA update pending			69	44	42	35	56	25
		Nebo Power Station	56177	20,012	37	49	60	34	85	22	44	34		NATA update pending			22	38	43	23	55	20
		Sunnyside Cogen Associates	50951	1,878	47	75	45	75	63	79	60	62		NATA update pending			59	73	59	60	59	60
		Carbon	3644	1,837	29	51	45	54	49	75	35	16		NATA update pending			44	1	49	25	52	16
		Currant Creek	56102	1,701	14	74	45	51	88	34	42	26		NATA update pending			34	29	35	49	54	49
		Hunter	6165	934	15	50	45	22	78	45	34	14		NATA update pending			31	16	49	51	51	51
		Huntington	8069	52	7	47	45	80	91	51	49	37		NATA update pending			57	29	55	51	56	51
		Intermountain Power Project	6481	0										NATA update pending								
	Ute	Bonanza	7790	0										NATA update pending								
	WY	Cheyenne Prairie Generating Station	57703	29,643	48	57	48	41	75	52	53	47		NATA update pending			33	37	32	29	54	14
		Wygen 1	55479	2,509	29	12	54	46	46	23	10	4		NATA update pending			26	30	44	9	44	54

80-90th percentile | 90-95th percentile | 95-100th percentile

Region	State/ Tribe	Name	ID	Population	Demographic Indicators: Minority	Low Income	Linguistically Isolated	Less than HS Education	Under Age 5	Over Age 64	EJ Indexes (Environmental and Demographic Information): PM 2.5	Ozone	NATA Diesel PM	NATA Cancer Risk	NATA Respiratory HI	NATA Neuro HI	Traffic Proximity	Lead Paint Indicator	NPL Proximity	RMP Proximity	TSDF Proximity	Water Discharger Proximity
8	WY	Wyodak	6101	2,509	29	12	54	46	46	23	10	4		NATA update pending			26	30	44	9	44	54
		Neil Simpson II	7504	2,509	29	12	54	46	46	23	10	4		NATA update pending			26	30	44	9	44	54
		Wygen 2	56319	2,447	28	11	54	45	46	23	10	4		NATA update pending			26	30	44	9	44	54
		Wygen III	56596	2,369	29	11	54	45	46	22	10	4		NATA update pending			26	30	44	9	44	54
		Naughton	4162	343	20	26	45	41	66	45	27	14		NATA update pending			30	17	49	39	45	3
		Dave Johnston	4158	98	11	17	45	30	37	35	42	26		NATA update pending			50	20	40	11	53	38
		Laramie River Station	6204.1	91	9	60	45	55	10	86	52	43		NATA update pending			51	20	54	57	55	57
		Laramie River Station	6204.2	91	9	60	45	55	10	86	52	43		NATA update pending			51	20	54	57	55	57
		Dry Fork Station	56609	57	10	28	53	30	85	10	6	1		NATA update pending			31	30	40	4	40	52
		Jim Bridger	8066	2	29	7	45	14	53	44	27	12		NATA update pending			38	8	53	50	48	55
		Region Total > or = 80th percentile			1	3	2	4	7	6	1	3					6	8	5	6	3	6
9	AZ	Agua Fria	141	147,206	75	71	81	76	69	27	77	82		NATA update pending			76	77	77	79	88	95
		Ocotillo	116	126,412	64	76	75	56	48	31	70	73		NATA update pending			86	73	83	81	86	91
		Kyrene	147	120,285	60	46	65	37	48	36	57	57		NATA update pending			79	68	61	76	9	77
		Santan	8068	101,868	50	23	52	21	64	18	24	15		NATA update pending			24	50	12	9	11	8
		West Phoenix	117	100,643	90	94	94	97	88	13	93	96		NATA update pending			97	90	88	99	99	95
		H Wilson Sundt Generating Station	126	58,024	84	87	87	87	82	21	90	95		NATA update pending			89	81	96	94	99	94
		Yuma Cogeneration Associates	54694	51,938	81	81	84	87	76	56	77	84		NATA update pending			77	82	87	79	85	90
		Desert Basin	55129	19,213	71	75	71	73	80	70	74	78		NATA update pending			74	76	70	94	80	82
		Yucca	120	14,304	82	80	83	92	66	45	78	84		NATA update pending			66	74	86	81	85	91
		Griffith Energy LLC	55124	2,779	70	74	45	91	3	46	85	95		NATA update pending			66	86	67	85	76	71
		Gila River Power Station	55306	2,006	84	83	90	93	72	47	78	84		NATA update pending			77	84	73	64	74	64
		Cholla	113	1,087	53	71	45	34	93	35	61	62		NATA update pending			64	67	59	61	60	61
		Saguaro	118	986	61	48	48	47	94	11	59	58		NATA update pending			62	63	58	59	58	58

80-90th percentile | 90-95th percentile | 95-100th percentile

Region	State/ Tribe	Name	ID	Population	Demographic Indicators: Minority	Low Income	Linguistically Isolated	Less than HS Education	Under Age 5	Over Age 64	EJ Indexes (Environmental and Demographic Information): PM 2.5	Ozone	NATA Diesel PM	NATA Cancer Risk	NATA Respiratory HI	NATA Neuro HI	Traffic Proximity	Lead Paint Indicator	NPL Proximity	RMP Proximity	TSDF Proximity	Water Discharger Proximity
9	AZ	Apache Station	160	242	31	72	45	72	8	87	55	51		NATA update pending			54	39	53	56	53	57
		Mesquite Generating Station	55481	185	65	74	95	82	20	33	58	58		NATA update pending			53	63	27	57	51	41
		Red Hawk	55455	176	62	69	93	79	20	32	54	53		NATA update pending			52	63	20	51	43	36
		Arlington Valley Energy Facility	55282	80	75	86	98	89	24	37	67	71		NATA update pending			60	63	73	67	68	64
		Harquahala Generating Project	55372	80	63	61	69	74	43	30	65	67		NATA update pending			62	64	71	64	67	64
		Coronado	6177	4	31	61	45	64	77	66	50	40		NATA update pending			55	46	56	56	54	54
		Springerville	8223	0										NATA update pending								
	CA	Malburg	56041	368,474	96	91	97	98	79	19	97	94		NATA update pending			97	98	98	99	99	95
		Broadway	420	233,812	80	53	86	67	46	56	82	80		NATA update pending			92	88	95	88	95	73
		Grayson	377	207,693	62	61	95	67	37	68	66	65		NATA update pending			85	73	85	73	74	75
		SPA Cogen 3	7552	179,784	82	81	86	83	70	52	89	90		NATA update pending			95	89	93	92	94	88
		Valley	408	174,065	89	75	92	94	62	35	91	93		NATA update pending			96	94	92	95	84	79
		Carson Cogeneration	10169	172,990	95	74	86	87	68	44	92	88		NATA update pending			95	94	95	95	98	93
		Harbor Cogen	50541	172,164	90	84	90	91	74	26	93	91		NATA update pending			95	96	92	99	99	99
		Naval Station Energy Facility	10811	171,564	87	86	92	91	63	29	91	89		NATA update pending			98	93	73	93	94	96
		AES Redondo Beach LLC	356	164,096	62	22	75	24	49	56	49	51		NATA update pending			15	27	40	21	21	12
		Olive	6013	158,126	63	44	88	58	38	60	59	59		NATA update pending			80	40	77	65	58	59
		Magnolia Power Project	56046	156,741	63	44	88	59	38	60	60	59		NATA update pending			80	42	78	66	60	60
		Harbor	399	150,177	88	67	89	86	60	42	90	87		NATA update pending			95	92	95	99	98	99
		Donald Von Raesfeld Power Plant	56026	129,495	79	35	84	46	69	29	79	76		NATA update pending			92	78	99	94	96	81
		Goal Line LP	54749	126,272	73	72	89	84	71	42	79	81		NATA update pending			89	78	74	87	78	86
		Woodland	7266	119,261	72	77	81	81	66	53	79	81		NATA update pending			87	84	91	94	87	67
		AES Alamitos LLC	315	118,519	55	30	61	22	32	82	43	47		NATA update pending			4	19	38	9	6	8
		Carson Ice-Gen Project	7527	117,880	83	65	81	71	68	33	88	89		NATA update pending			91	77	90	92	92	90

80-90th percentile | 90-95th percentile | 95-100th percentile

Region	State/ Tribe	Name	ID	Population	Demographic Indicators: Minority	Low Income	Linguistically Isolated	Less than HS Education	Under Age 5	Over Age 64	EJ Indexes (Environmental and Demographic Information): PM 2.5	Ozone	NATA Diesel PM	NATA Cancer Risk	NATA Respiratory HI	NATA Neuro HI	Traffic Proximity	Lead Paint Indicator	NPL Proximity	RMP Proximity	TSDF Proximity	Water Discharger Proximity
9	CA	SCA Cogen 2	7551	109,451	76	76	84	76	56	53	83	85		NATA update pending			90	83	94	94	95	78
		AES Huntington Beach LLC	335	106,241	58	36	68	40	46	54	51	52		NATA update pending			12	71	51	77	21	10
		Cardinal Cogen	10168	105,560	60	26	77	26	49	61	54	55		NATA update pending			83	18	29	55	22	55
		Palomar Energy	55985	104,718	71	71	87	81	68	47	76	77		NATA update pending			90	77	72	86	76	85
		Los Esteros Critical Energy Center	55748	96,923	86	27	88	49	70	28	86	83		NATA update pending			95	75	98	95	97	88
		Agnews Power Plant	50748	96,162	86	27	88	49	74	24	87	84		NATA update pending			95	74	98	96	98	88
		Haynes	400	94,791	52	24	61	19	31	87	34	40		NATA update pending			2	15	32	6	3	6
		Port of Stockton Energy Facility	54238	93,220	82	78	86	87	69	39	88	89		NATA update pending			92	88	97	95	83	94
		OLS Energy Chino	50850	92,962	80	42	77	72	55	25	84	84		NATA update pending			89	82	77	72	84	92
		North Island Energy Facility	10812	88,211	61	55	76	45	30	56	65	64		NATA update pending			93	66	61	57	61	92
		Etiwanda Generating Station	331	81,473	82	45	82	68	67	13	90	92		NATA update pending			90	78	88	95	91	77
		Delta Energy Center	55333	80,165	80	69	81	76	68	43	84	83		NATA update pending			92	87	84	98	86	97
		Clearwater Power Plant	56356	78,779	77	56	82	80	71	27	80	82		NATA update pending			94	81	77	84	81	83
		Russell City Energy Center	56467	78,058	84	50	88	74	56	47	82	76		NATA update pending			96	87	77	93	89	70
		Stockton Cogen	10640	70,448	91	85	92	95	75	29	93	94		NATA update pending			93	90	97	96	86	92
		Mountainview Generating Station	358	69,561	83	84	87	87	72	36	92	95		NATA update pending			88	90	97	95	97	88
		Los Medanos Energy Center	55217	62,532	85	72	84	78	70	35	89	88		NATA update pending			95	88	89	98	89	98
		Ormond Beach	350	59,556	88	73	92	93	78	29	90	91		NATA update pending			87	90	98	97	78	97
		Scattergood	404	57,854	52	17	57	11	40	51	33	38		NATA update pending			8	15	25	2	6	1
		El Segundo Energy Center LLC	57901	55,458	48	12	52	12	44	52	27	33		NATA update pending			5	11	21	1	4	0
		CES Placerita Power Plant	10677	54,709	71	50	81	71	54	47	71	74		NATA update pending			82	72	70	79	70	71
		El Segundo Power	330	53,622	47	12	52	12	44	52	27	33		NATA update pending			5	11	21	1	4	0
		Pittsburg Power	271	53,030	86	72	86	81	70	31	89	89		NATA update pending			95	89	90	99	90	98
		Encina	302	52,138	50	35	65	30	45	63	35	35		NATA update pending			5	43	30	25	32	5

80-90th percentile | 90-95th percentile | 95-100th percentile

Region	State/ Tribe	Name	ID	Population	Demographic Indicators: Minority	Low Income	Linguistically Isolated	Less than HS Education	Under Age 5	Over Age 64	EJ Indexes (Environmental and Demographic Information): PM 2.5	Ozone	NATA Diesel PM	NATA Cancer Risk	NATA Respiratory HI	NATA Neuro HI	Traffic Proximity	Lead Paint Indicator	NPL Proximity	RMP Proximity	TSDF Proximity	Water Discharger Proximity
9	CA	Gateway Generating Station	56476	49,398	73	49	74	63	48	36	71	70		NATA update pending			77	77	72	83	76	81
		Contra Costa	228	46,518	72	51	75	63	50	36	71	70		NATA update pending			77	78	72	84	76	81
		El Centro	389	45,786	88	78	92	88	68	40	89	93		NATA update pending			89	87	88	97	85	97
		Crockett Cogen Project	55084	45,067	73	40	67	51	48	51	66	65		NATA update pending			83	79	68	65	76	80
		Inland Empire Energy Center	55853	32,100	65	60	72	70	42	93	70	73		NATA update pending			75	65	71	83	70	65
		Tracy Combined Cycle Power Plant	55933	31,358	78	26	79	58	82	17	88	92		NATA update pending			89	73	94	88	84	87
		Foster Wheeler Martinez	10342	30,329	61	40	66	46	42	47	53	54		NATA update pending			20	72	39	42	9	4
		Mandalay	345	29,480	74	38	76	62	55	56	72	72		NATA update pending			84	71	84	91	68	73
		Walnut Energy Center	56078	28,870	73	75	87	86	74	41	78	80		NATA update pending			83	82	91	99	79	89
		Roseville Energy Park	56298	27,437	49	19	64	14	53	85	10	6		NATA update pending			31	44	13	3	9	3
		Algonquin Power Sanger LLC	57564	27,391	88	81	89	94	80	40	94	96		NATA update pending			68	86	85	98	90	79
		Gilroy Power Plant	10034	26,768	81	67	88	88	72	43	83	83		NATA update pending			86	85	79	71	80	79
		Metcalf Energy Center	55393	20,643	76	18	71	44	72	38	65	65		NATA update pending			82	65	85	69	76	61
		Hanford	10373	14,018	83	84	88	92	78	29	96	96		NATA update pending			82	85	81	97	97	73
		King City Power Plant	10294	12,822	89	85	96	98	87	15	90	93		NATA update pending			82	90	78	94	80	66
		Dynegy Morro Bay LLC	259	10,502	43	52	73	36	23	89	45	48		NATA update pending			10	33	41	53	47	12
		Redding Power	7307	9,840	32	57	45	39	49	72	46	40		NATA update pending			42	38	37	9	47	31
		Lodi Energy Center	57978	9,082	77	37	72	44	85	24	95	96		NATA update pending			90	70	90	88	84	92
		High Desert Power Plant	55518	8,027	85	96	81	92	56	9	86	92		NATA update pending			72	82	96	85	87	84
		Otay Mesa Generating Project	55345	7,088	80	39	82	93	4	4	72	72		NATA update pending			62	75	64	85	84	66
		Dynegy Moss Landing Power Plant	260	6,184	90	82	94	98	63	22	88	85		NATA update pending			86	85	87	97	89	91
		Blythe Energy Inc	55295	2,010	79	85	81	91	26	53	90	96		NATA update pending			83	87	73	87	81	70
		Rio Bravo Poso	10769	1,970	75	85	91	93	18	11	95	95		NATA update pending			73	87	77	92	93	75
		ACE Cogeneration Facility	10002	1,754	38	61	51	79	48	75	53	49		NATA update pending			59	33	56	31	53	58

80-90th percentile | 90-95th percentile | 95-100th percentile

Region	State/ Tribe	Name	ID	Population	Demographic Indicators: Minority	Low Income	Linguistically Isolated	Less than HS Education	Under Age 5	Over Age 64	EJ Indexes (Environmental and Demographic Information): PM 2.5	Ozone	NATA Diesel PM	NATA Cancer Risk	NATA Respiratory HI	NATA Neuro HI	Traffic Proximity	Lead Paint Indicator	NPL Proximity	RMP Proximity	TSDF Proximity	Water Discharger Proximity
9	CA	Greenleaf 1 Power Plant	10350	831	65	79	80	82	53	63	69	71		NATA update pending			66	78	66	73	67	71
		Sutter Energy Center	55112	831	65	79	80	82	53	63	69	71		NATA update pending			66	78	66	73	67	71
		Cosumnes	55970	720	55	20	51	65	7	71	46	42		NATA update pending			57	49	45	26	32	49
		Mojave Cogen	10850	657	55	64	77	87	31	77	60	61		NATA update pending			61	68	60	58	61	59
		Coolwater	329	656	66	89	64	59	82	54	84	92		NATA update pending			68	90	82	69	86	66
		Sunrise Power LLC	55182	407	48	72	46	69	10	40	59	59		NATA update pending			59	64	59	59	61	59
		Fresno Cogen Partners	10156	208	87	95	96	98	90	13	97	97		NATA update pending			65	91	84	82	86	71
		Elk Hills Power LLC	55400	200	42	53	49	63	30	51	49	47		NATA update pending			41	37	53	49	29	57
		La Paloma Generating LLC	55151	145	48	72	46	69	10	40	59	59		NATA update pending			59	64	59	59	61	59
		Colusa Generating Station	56532	32	60	72	85	86	48	82	62	63		NATA update pending			63	74	61	69	65	60
		Rio Bravo Jasmin	10768	21	17	60	60	46	20	88	45	38		NATA update pending			56	30	49	39	25	55
		Pastoria Energy Facility LLC	55656	0										NATA update pending								
	Fort Mojave	South Point Energy Center	55177	1,214	52	54	54	76	72	70	50	41		NATA update pending			26	50	57	38	47	54
	HI	Honolulu	764	141,585	89	51	91	67	43	76				NATA update pending			98	85	84	82	97	96
		Waiau	766	108,802	88	29	79	47	59	75				NATA update pending			96	79	97	75	90	92
		Kahe	765	25,535	86	36	68	42	72	29				NATA update pending			88	77	86	84	92	93
		Kapaia Power Station	56258	16,033	85	46	58	65	63	71				NATA update pending			83	77	65	95	69	81
		AES Hawaii	10673	4,704	75	33	64	26	64	19				NATA update pending			78	69	75	82	87	95
	Navajo - region 9	Navajo	4941	6	86	77	89	92	78	76	71	81		NATA update pending			59	74	63	60	65	63
	NV	Las Vegas Cogeneration LP	10761	142,302	84	78	86	89	78	19	86	92		NATA update pending			92	79	65	94	98	87
		Las Vegas Cogeneration II LLC	55952	141,974	84	78	86	89	78	19	86	92		NATA update pending			92	78	65	94	98	87
		Clark	2322	128,815	69	57	74	63	52	53	71	75		NATA update pending			76	66	61	69	80	90
		Saguaro Power	54271	79,243	58	46	59	49	53	52	57	55		NATA update pending			19	67	58	19	53	59

80-90th percentile | 90-95th percentile | 95-100th percentile

Region	State/ Tribe	Name	ID	Population	Demographic Indicators: Minority	Low Income	Linguistically Isolated	Less than HS Education	Under Age 5	Over Age 64	EJ Indexes (Environmental and Demographic Information): PM 2.5	Ozone	NATA Diesel PM	NATA Cancer Risk	NATA Respiratory HI	NATA Neuro HI	Traffic Proximity	Lead Paint Indicator	NPL Proximity	RMP Proximity	TSDF Proximity	Water Discharger Proximity
9	NV	Mohave	2341	18,098	51	73	63	70	43	95	62	64		NATA update pending			66	64	59	60	61	63
		Reid Gardner	2324	460	81	87	75	79	59	35	63	66		NATA update pending			58	63	60	60	64	60
		Higgins Generating Station	55687	418	67	73	96	74	26	90	64	68		NATA update pending			65	64	60	71	64	60
		Fort Churchill	2330	63	2	44	45	55	65	90	43	33		NATA update pending			45	63	44	55	36	55
		Tracy	2336	17	36	36	56	20	20	85	45	35		NATA update pending			23	52	44	39	27	42
		TS Power Plant	56224	1	31	24	52	61	42	89	50	41		NATA update pending			58	38	57	55	54	58
		Nevada Cogen Associates 2 Black Mountain	54349	0										NATA update pending								
		Nevada Cogen Assoc#1 GarnetVly	54350	0										NATA update pending								
		Desert Star Energy Center	55077	0										NATA update pending								
		Chuck Lenzie Generating Station	55322	0										NATA update pending								
		Apex Generating Station	55514	0										NATA update pending								
		Silverhawk	55841	0										NATA update pending								
		Harry Allen	7082	0										NATA update pending								
		North Valmy	8224	0										NATA update pending								
		Region Total > or = 80th percentile			43	22	59	43	11	13	41	48					54	38	42	55	52	46
10	AK	Southcentral Power Plant	57036	101,737	62	36	69	42	61	31				NATA update pending			36	45	50	49	59	54
		George M Sullivan Generation Plant 2	6559	49,817	69	54	67	45	81	19				NATA update pending			71	74	92	63	59	65
		Healy	6288	591	36	44	47	56	63	15				NATA update pending			57	34	56	58	58	40
		Healy Clean Coal Plant	7785	591	36	44	47	56	63	15				NATA update pending			57	34	56	58	58	40
		Beluga	96	7	78	49	45	42	8	5				NATA update pending			59	64	60	59	59	63
	ID	Rathdrum Power LLC	55179	7,368	24	64	47	44	31	52	29	25		NATA update pending			21	37	31	43	53	25
		Langley Gulch Power Plant	57028	662	20	47	45	53	61	53	21	17		NATA update pending			38	9	49	40	29	40
	OR	Hermiston Power Partnership	55328	5,220	52	65	67	58	83	59	62	63		NATA update pending			66	52	67	71	61	66
		Coyote Springs	7350	3,657	77	82	91	91	82	30	75	79		NATA update pending			70	73	77	91	74	65

80-90th percentile | 90-95th percentile | 95-100th percentile

Region	State/ Tribe	Name	ID	Population	Demographic Indicators: Minority	Low Income	Linguistically Isolated	Less than HS Education	Under Age 5	Over Age 64	EJ Indexes (Environmental and Demographic Information): PM 2.5	Ozone	NATA Diesel PM	NATA Cancer Risk	NATA Respiratory HI	NATA Neuro HI	Traffic Proximity	Lead Paint Indicator	NPL Proximity	RMP Proximity	TSDF Proximity	Water Discharger Proximity
10	OR	Coyote Springs II	7931	3,657	77	82	91	91	82	30	75	79		NATA update pending			70	73	77	91	74	65
		Klamath Cogeneration Plant	55103	3,456	42	74	47	51	42	70	51	50		NATA update pending			65	52	36	60	57	66
		Hermiston Generating Plant	54761	1,339	41	36	60	48	23	62	52	51		NATA update pending			63	32	34	14	51	43
		Port Westward	56227	1,204	15	39	45	57	17	85	34	33		NATA update pending			49	20	41	41	43	19
		Beaver	8073	1,186	17	44	45	56	18	86	37	35		NATA update pending			49	20	43	41	44	21
		Boardman	6106	0										NATA update pending								
	WA	Encogen	7870	71,208	40	68	60	38	42	49	50	53		NATA update pending			49	27	19	9	53	25
		Frederickson Power LP	55818	64,146	58	40	55	47	72	29	50	50		NATA update pending			37	50	14	22	30	51
		Mint Farm Generating Station	55700	39,363	37	71	53	57	62	74	56	56		NATA update pending			60	67	56	60	56	66
		River Road Gen Plant	7605	23,613	41	59	62	47	59	61	53	55		NATA update pending			21	36	19	61	57	49
		Chehalis Generating Facility	55662	8,074	33	43	49	52	41	69	42	41		NATA update pending			24	24	3	24	42	28
		Goldendale Generating Station	55482	4,094	34	82	45	33	82	76	58	58		NATA update pending			57	48	58	58	57	58
		March Point Cogeneration	54268	3,323	24	36	45	33	33	90	27	36		NATA update pending			25	16	21	9	38	16
		Ferndale Generating Station	54537	2,377	38	37	45	20	36	79	31	41		NATA update pending			46	27	26	12	47	20
		Sumas Power Plant	54476	2,325	41	50	55	60	50	51	43	46		NATA update pending			45	21	43	50	51	54
		Grays Harbor Energy Facility	7999	1,158	45	54	86	71	68	55	51	49		NATA update pending			47	32	49	53	48	53
		Transalta Centralia Generation	3845	806	27	62	48	48	61	42	51	50		NATA update pending			55	28	29	47	47	42
		Region Total > or = 80th percentile			0	3	3	2	5	3	0	0					0	0	1	2	0	0
		Grand Total > or = 80th percentile			122	137	169	208	65	150	142	157					185	197	167	226	171	243

80-90th percentile | 90-95th percentile | 95-100th percentile

EPA United States Environmental Protection Agency

Statistical Summary

US EPA ARCHIVE DOCUMENT

Category Totals and T-Tests

The EPA compares aggregated study area demographics to U.S. demographics in three tables within this section:

- Table 1 – Demographic totals for the entire source category and U.S. demographic totals
- Table 2 – Demographics averaged across study areas vs. U.S. average demographics
- Table 3 – Proportion of study areas with populations exceeding U.S. median demographics

Table 1 is simply calculated by summing the demographic data in the study areas; however, urban study areas can often skew the data.[1] Therefore, Tables 2 and 3 use statistical inference to answer two additional and specific questions:

1. On average, how much do the demographics within the study areas differ from the U.S. population?
2. How often do the demographics within the study areas exceed U.S. median demographics?

Table 2 – Hypothesis Test for Question 1 (T-test for population average)[2]

- Null Hypothesis (H_0): The proportion of the population in demographic category X within a given study area is a normally-distributed random variable with mean EQUAL TO the U.S. average.
- Alternative Hypothesis (H_1): The proportion of the population in demographic category X within a given study area is a normally-distributed random variable with mean NOT EQUAL TO the U.S. average.
- Test statistic: T = (Study area average % – U.S. average %)/Standard Error
- If H_0 is true, then T has a T-distribution with mean = 0 and degrees of freedom = # study areas – 1. The p-value is the probability that H_0 is true given the value of T calculated from the demographic data.
- Statistical Conclusions:
    - If the p-value is large (≥ 0.05): The average proportion of the study area population in demographic category X is not significantly different from the U.S. average.
    - If the p-value is small (< 0.05) and the T-statistic is POSITIVE: The average proportion of the study area population in demographic category X is significantly greater than the U.S. average.
    - If the p-value is small (< 0.05) and the T-statistic is NEGATIVE: The average proportion of the study area population in demographic category X is significantly less than the U.S. average.
- Study areas with fewer than 100 total residents are ignored.

Table 3 – Hypothesis Test for Question 2 (T-test for occurrence)[2]

- Null Hypothesis (H_0): The proportion of study areas having population in demographic category X exceeding the U.S. median is EQUAL TO 50%.
- Alternative Hypothesis (H_1): The proportion of study areas having population in demographic category X exceeding the U.S. median is NOT EQUAL TO 50%.
- Test statistic: T = (% of study areas > U.S. median – 50%)/Standard Error
- If H_0 is true, then T has a T-distribution with mean = 0 and degrees of freedom = # study areas – 1. The p-value is the probability that H_0 is true given the value of T calculated from the demographic data.
- Statistical Conclusions:
    - If the p-value is large (≥ 0.05): The proportion of study areas having population in demographic category X exceeding the U.S. median is not significantly different from 50%.
    - If the p-value is small (< 0.05) and T > 0: The proportion of study areas having population in demographic category X exceeding the U.S. median is significantly greater than 50%.
    - If the p-value is small (< 0.05) and T < 0: The proportion of study areas having population in demographic category X exceeding the U.S. median is significantly less than 50%.
- Study areas with fewer than 100 total residents are ignored.

A qualitative summary on the statistical significance immediately follows the tabular data in this section. However, large sample sizes can result in differences regarded as statistically significant, but may not actually be large enough to be meaningful.

[1] Table 1 uses population counts, population-weighting, to derive a demographic % whereby urban study areas may have more influence on the results than rural areas.

[2] T-tests are used when the number of study areas exceeds 50. Other tests may be used in place of T-tests for Tables 2 and 3 when there are fewer than 50 study areas.

US EPA ARCHIVE DOCUMENT

US EPA ARCHIVE DOCUMENT

Category Totals and T-Tests

Table 1 - Category-wide Total

Demographic Summary	Population	Minority	Low Income	Linguistically Isolated	Without a HS Diploma	Age 0 - 4	Age 65+
STUDY AREA SUMMED TOTAL	36,336,812	52%	39%	9%	19%	7%	12%
NATIONAL TOTAL & AVG	309,138,711	36%	34%	5%	14%	7%	13%
NATIONAL MEDIAN		26%	30%	1%	11%	6%	12%

Table 2 - Hypothesis Test 1 (Average Population)

H_0: Average % of study area populations in Category X = National % in Category X

H_1: Average % of study area populations in Category X ≠ National % in Category X

# of Study Areas >= 100 total population (N)	977

STATISTIC	Minority	Low Income	Linguistically Isolated	Without a HS Diploma	Age 0 - 4	Age 65+
STUDY AREA AVERAGE %	32%	37%	4%	17%	6%	14%
STANDARD DEVIATION	0.817%	0.442%	0.177%	0.282%	0.064%	0.149%
T STATISTIC	-5.3193	7.0645	-7.5412	9.8723	-9.3276	4.9141
P-VALUE	< 0.0001	< 0.0001	< 0.0001	< 0.0001	< 0.0001	< 0.0001

Table 3 - Hypothesis Test 2 (Occurrence)

H_0: % of study areas with population in Category X above National Median = 50%

H_1: % of study areas with population in Category X above National Median ≠ 50%

STATISTIC	Minority	Low Income	Linguistically Isolated	Without a HS Diploma	Age 0 - 4	Age 65+
% STUDY AREAS > NATIONAL MEDIAN	47%	67%	45%	68%	45%	57%
STANDARD DEVIATION	1.598%	1.501%	1.593%	1.493%	1.593%	1.583%
T STATISTIC	-1.5696	11.4865	-2.8593	12.0328	-2.8593	4.4927
P-VALUE	0.1168	< 0.0001	0.0043	< 0.0001	0.0043	< 0.0001

STATISTICAL SIGNIFICANCE LEVEL

No Significance (P >= 0.05)
Significant (P < 0.05)
Significantly Less (P < 0.05 and T Stat is negative)

Statistical Summary (Category Totals and T-Tests)

Demographic Category	Minority

Table 1 indicates that nationally, 52% of the people living within 3 miles of the study areas are Minority. This is 16 point(s), or 44.4%, greater than the national average of 36%.

Table 2 indicates that on average, 32% of the people living in the study areas are Minority. The -4.3 point difference in the average proportion is significantly less when compared to the national average.

Table 3 indicates that 47% of study areas have a greater Minority population than the national median. This is not significant from the 50% we would expect if the study areas were randomly distributed across the U.S.

In summary:
The national proportion (Table 1) of Minority populations living in the study areas is greater than the national average; however, the average proportion (Table 2) is significantly less than the national average indicating a large amount of variability among the study areas. Furthermore, 47% of the study areas have Minority populations greater than the national median (Table 3). This suggests that the average proportion of Minority populations living in the study areas is significantly less than the national average, but the proportion of study areas that have Minority populations greater than the national median is not significantly different from 50%.

Demographic Category	Low Income

Table 1 indicates that nationally, 39% of the people living within 3 miles of the study areas are Low Income. This is 5 point(s), or 14.7%, greater than the national average of 34%.

Table 2 indicates that on average, 37% of the people living in the study areas are Low Income. The 3.1 point difference in the average proportion is significant when compared to the national average.

Table 3 indicates that 67% of study areas have a greater Low Income population than the national median. This is significant from the 50% we would expect if the study areas were randomly distributed across the U.S.

In summary:
The national proportion (Table 1) and average proportion (Table 2) of Low Income populations living in the study areas are both greater than the national average. Furthermore, 67% of the study areas have Low Income populations greater than the national median (Table 3). This suggests that the proportion of Low Income populations living in the study areas is significantly greater than the national average, and significantly greater than 50% of study areas have Low Income populations greater than the national median.

US EPA ARCHIVE DOCUMENT

Statistical Summary (Category Totals and T-Tests)

Demographic Category	Linguistically Isolated

Table 1 indicates that nationally, 9% of the people living within 3 miles of the study areas are Linguistically Isolated. This is 4 point(s), or 80%, greater than the national average of 5%.

Table 2 indicates that on average, 4% of the people living in the study areas are Linguistically Isolated. The -1.3 point difference in the average proportion is significantly less when compared to the national average.

Table 3 indicates that 45% of study areas have a greater Linguistically Isolated population than the national median. This is significantly less from the 50% we would expect if the study areas were randomly distributed across the U.S.

In summary:
The national proportion (Table 1) of Linguistically Isolated populations living in the study areas is greater than the national average; however, the average proportion (Table 2) is significantly less than the national average indicating a large amount of variability among the study areas. Furthermore, 45% of the study areas have Linguistically Isolated populations greater than the national median (Table 3). This suggests that the proportion of Linguistically Isolated populations living in the study areas is significantly less than the national average, and significantly less than 50% of study areas have Linguistically Isolated populations greater than the national median.

Demographic Category	Without a HS Diploma

Table 1 indicates that nationally, 19% of the people living within 3 miles of the study areas are Without a HS Diploma. This is 5 point(s), or 35.7%, greater than the national average of 14%.

Table 2 indicates that on average, 17% of the people living in the study areas are Without a HS Diploma. The 2.8 point difference in the average proportion is significant when compared to the national average.

Table 3 indicates that 68% of study areas have a greater Without a HS Diploma population than the national median. This is significant from the 50% we would expect if the study areas were randomly distributed across the U.S.

In summary:
The national proportion (Table 1) and average proportion (Table 2) of Without a HS Diploma populations living in the study areas are both greater than the national average. Furthermore, 68% of the study areas have Without a HS Diploma populations greater than the national median (Table 3). This suggests that the proportion of Without a HS Diploma populations living in the study areas is significantly greater than the national average, and significantly greater than 50% of study areas have Without a HS Diploma populations greater than the national median.

US EPA ARCHIVE DOCUMENT

Statistical Summary (Category Totals and T-Tests)

Demographic Category	Age 0 - 4

Table 1 indicates that nationally, 7% of the people living within 3 miles of the study areas are Age 0 - 4. This is approximately equal to the national average of 7%.

Table 2 indicates that on average, 6% of the people living in the study areas are Age 0 - 4. The -0.6 point difference in the average proportion is significantly less when compared to the national average.

Table 3 indicates that 45% of study areas have a greater Age 0 - 4 population than the national median. This is significantly less from the 50% we would expect if the study areas were randomly distributed across the U.S.

In summary:
The national proportion (Table 1) of Age 0 - 4 populations living in the study areas is approximately equal to the national average; however, the average proportion (Table 2) is significantly less than the national average. Furthermore, 45% of the study areas have Age 0 - 4 populations greater than the national median (Table 3). This suggests that the proportion of Age 0 - 4 populations living in the study areas is significantly less than the national average, and significantly less than 50% of study areas have Age 0 - 4 populations greater than the national median.

Demographic Category	Age 65+

Table 1 indicates that nationally, 12% of the people living within 3 miles of the study areas are Age 65+. This is -1 point(s), or -7.7%, compared to the national average of 13%.

Table 2 indicates that on average, 14% of the people living in the study areas are Age 65+. The 0.7 point difference in the average proportion is significant when compared to the national average.

Table 3 indicates that 57% of study areas have a greater Age 65+ population than the national median. This is significant from the 50% we would expect if the study areas were randomly distributed across the U.S.

In summary:
The national proportion (Table 1) of Age 65+ populations living in the study areas is less than the national average; however, the average proportion (Table 2) is significantly greater than the national average, indicating a large amount of variability among the study areas. Furthermore, 57% of the study areas have Age 65+ populations greater than the national median (Table 3). This suggests that the proportion of Age 65+ populations living in the study areas is significantly greater than the national average, and significantly greater than 50% of study areas have Age 65+ populations greater than the national median.

US EPA ARCHIVE DOCUMENT

US EPA ARCHIVE DOCUMENT

Aggregated Data: Statistical Summary

Demographic	National	Study Area Total (Table 1)	Study Areas vs. National		Hypothesis 1 Average Population T-Test (Table 2)		Hypothesis 2 Occurrence T-Test (Table 3)	
Population	309,138,711	36,336,812	The point difference is…	The % difference is…	Average %	The average % is…	% study areas > national median	The occurrence is…
Minority	36%	52%	16	44%	32%	Statistically Significantly Less	47%	Statistically Not Significant
Low Income	34%	39%	5	15%	37%	Statistically Significant	67%	Statistically Significant
Linguistically Isolated	5%	9%	4	80%	4%	Statistically Significantly Less	45%	Statistically Significantly Less
Without a HS Diploma	14%	19%	5	36%	17%	Statistically Significant	68%	Statistically Significant
Age 0 - 4	7%	7%	0	0%	6%	Statistically Significantly Less	45%	Statistically Significantly Less
Age 65+	13%	12%	-1	-8%	14%	Statistically Significant	57%	Statistically Significant

US EPA ARCHIVE DOCUMENT

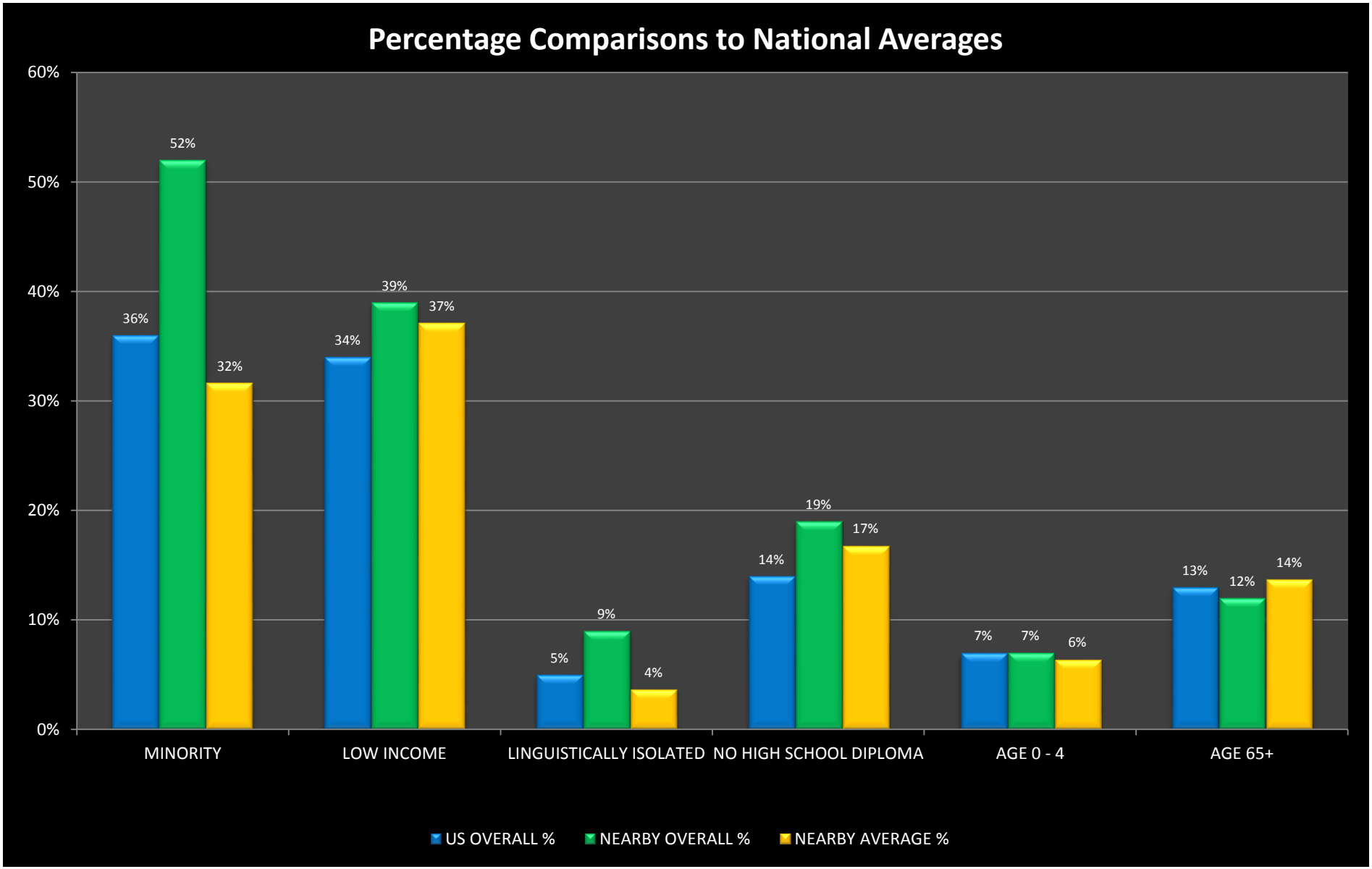

Nearby Overall % (from table 1) is calculated by summing population counts, population-weighting, to derive a demographic % wherby urban study areas may have more influence on the results than rural areas.
Nearby Average % (from table 2) is calculated by averaging the study area percentages (when the total population >= 100) as an alternative to the population-weighting method.

US EPA ARCHIVE DOCUMENT

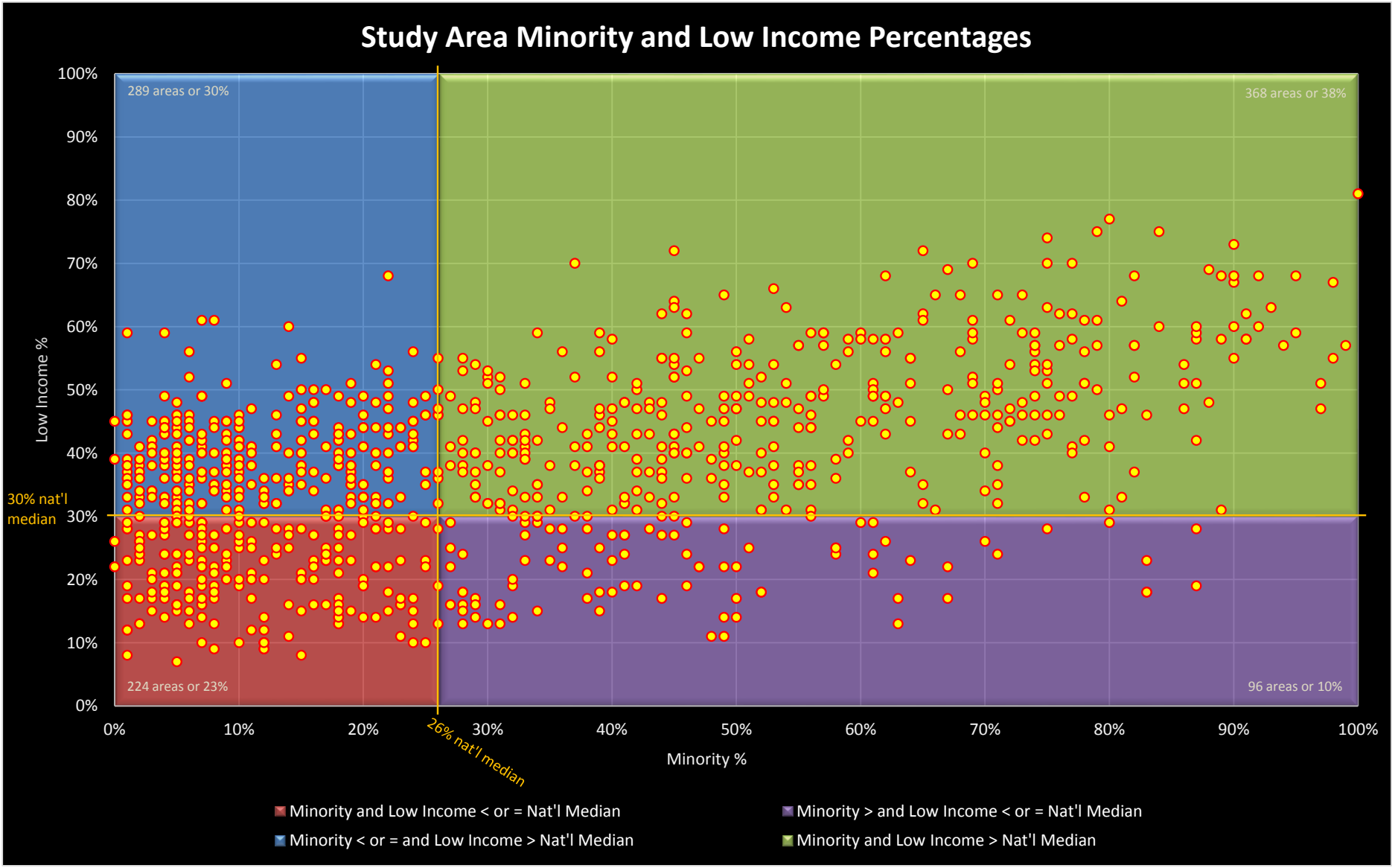

The above (from table 3) plots each study area (when the total population >=100) into one of four quadrants according to its low income and minority percentages.

US EPA ARCHIVE DOCUMENT

Spearman Correlation Coefficients

	% Minority	% Low Income	% Linguistically Isolated	% Without a HS Diploma	% Age 0 - 4	% Age 65+
% Minority	1	0.44	0.66	0.53	0.38	-0.48
% Low Income	0.44	1	0.22	0.72	0.30	-0.07
% Linguistically Isolated	0.66	0.22	1	0.33	0.35	-0.43
% Without a HS Diploma	0.53	0.72	0.33	1	0.26	-0.14
% Age 0 - 4	0.38	0.30	0.35	0.26	1	-0.41
% Age 65+	-0.48	-0.07	-0.43	-0.14	-0.41	1

Correlation measures how closely two variables are related to one another. In the above table, values near 1 indicate a strong positive relationship (i.e., an increase in one variable is associated with an increase in the other variable), values near -1 indicate a strong negative relationship (i.e., an increase in one variable is associated with a decrease in the other variable), and values near 0 indicate no relationship.

US EPA ARCHIVE DOCUMENT

Percentile (%ile) Summary Statistics

	Minimum	25%ile	50%ile (Median)	Mean	80%ile	90%ile	95%ile	Max
% Minority	0%	9%	24%	32%	56%	72%	81%	100%
% Low Income	7%	27%	37%	37%	48%	56%	60%	81%
% Linguistically Isolated	0%	0%	1%	4%	6%	11%	15%	32%
% Without a HS Diploma	2%	10%	15%	17%	23%	28%	33%	59%
% Age 0 - 4	0%	5%	6%	6%	8%	9%	10%	15%
% Age 65+	2%	11%	13%	14%	17%	20%	22%	32%

The column headers (80%ile) are percentiles, whereas the values within the table are percentages. If we look at the minority demographic percentage of 56% under the 80%ile column, this means that 80% of the study areas have a value lower, or are equal to, 56%.

EPA United States Environmental Protection Agency

Maps and Charts

US EPA ARCHIVE DOCUMENT

US EPA ARCHIVE DOCUMENT

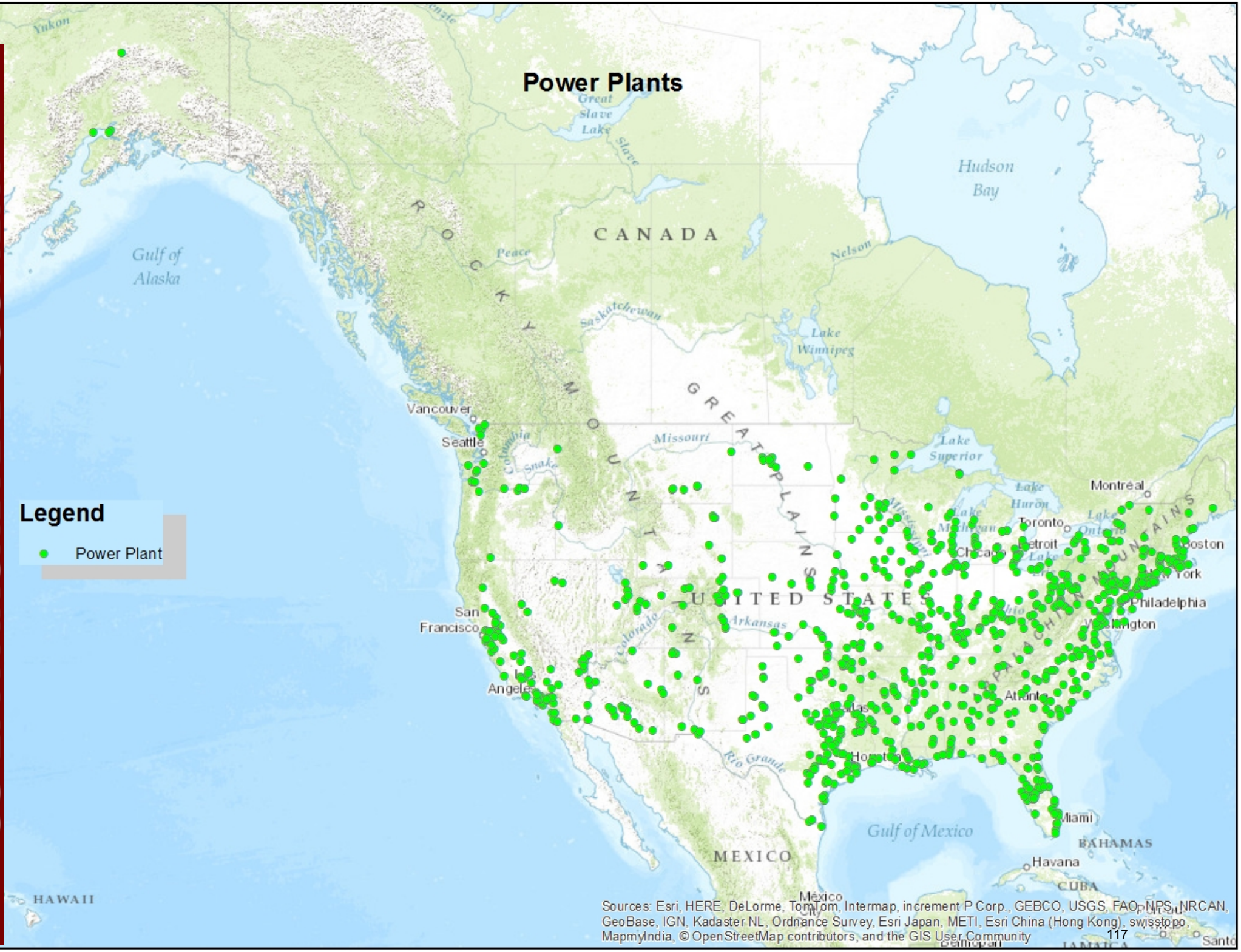

For the interactive web map go to: http://www2.epa.gov/carbon-pollution-standards/where-you-live

US EPA ARCHIVE DOCUMENT

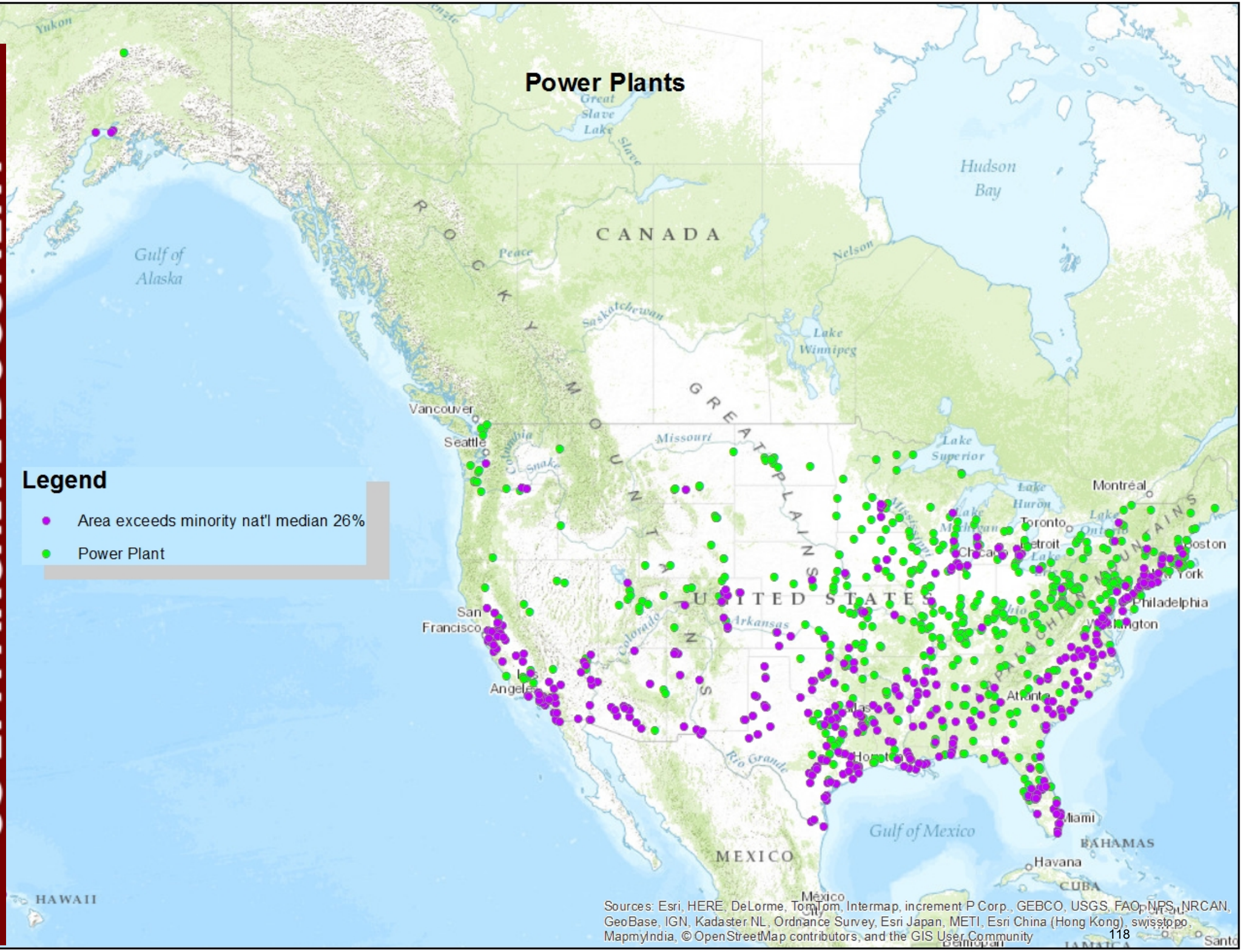

For the interactive web map go to: http://www2.epa.gov/carbon-pollution-standards/where-you-live

US EPA ARCHIVE DOCUMENT

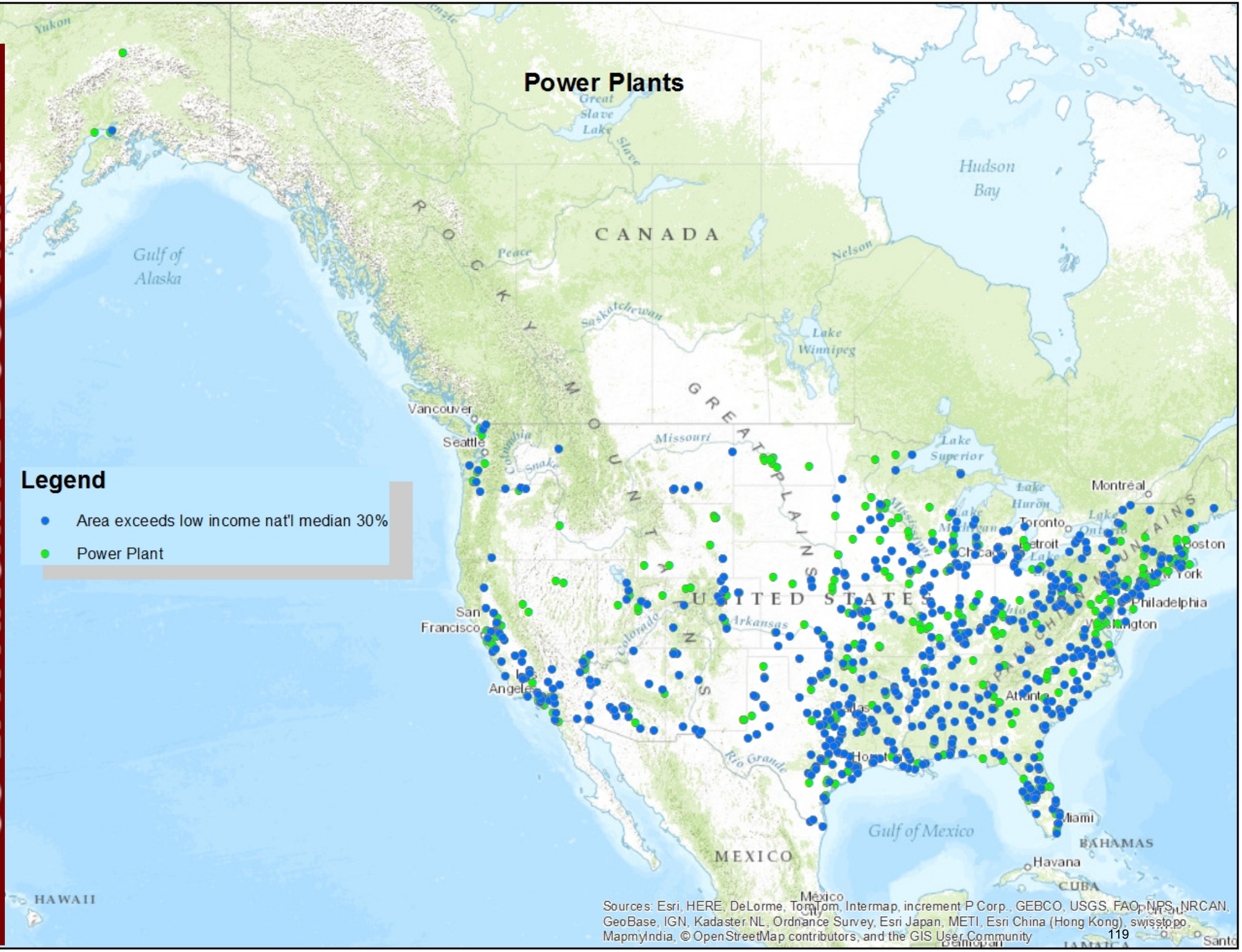

For the interactive web map go to: http://www2.epa.gov/carbon-pollution-standards/where-you-live

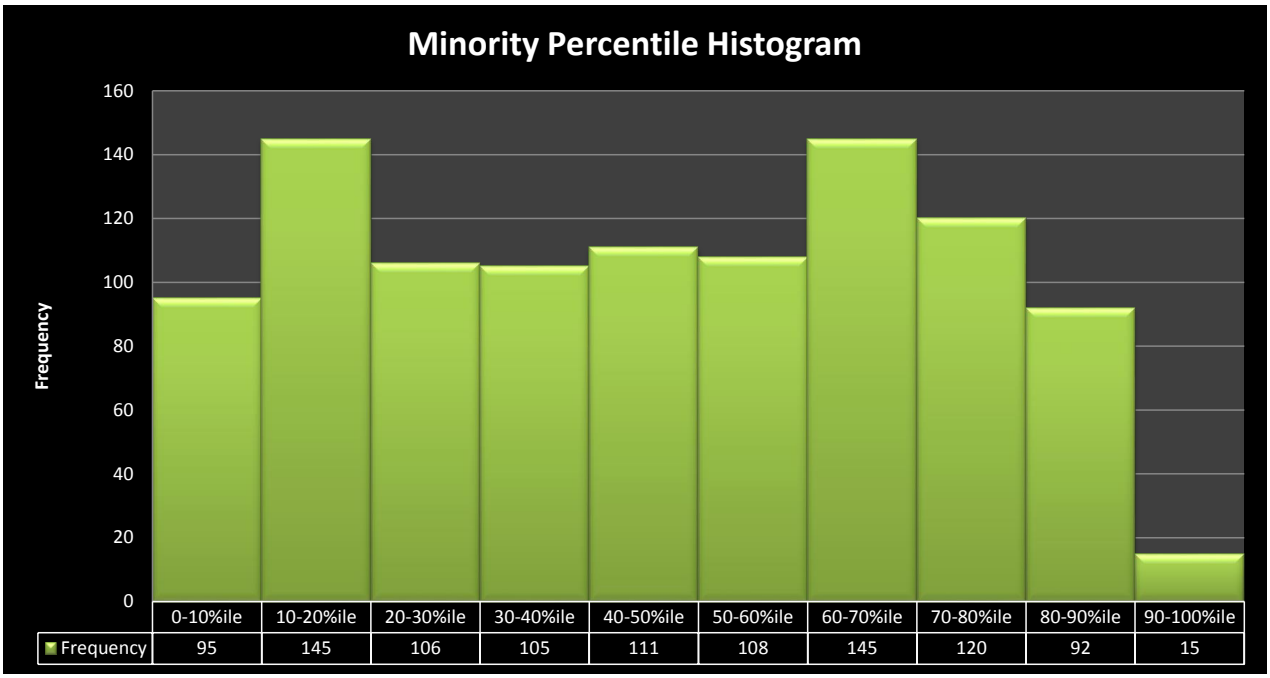

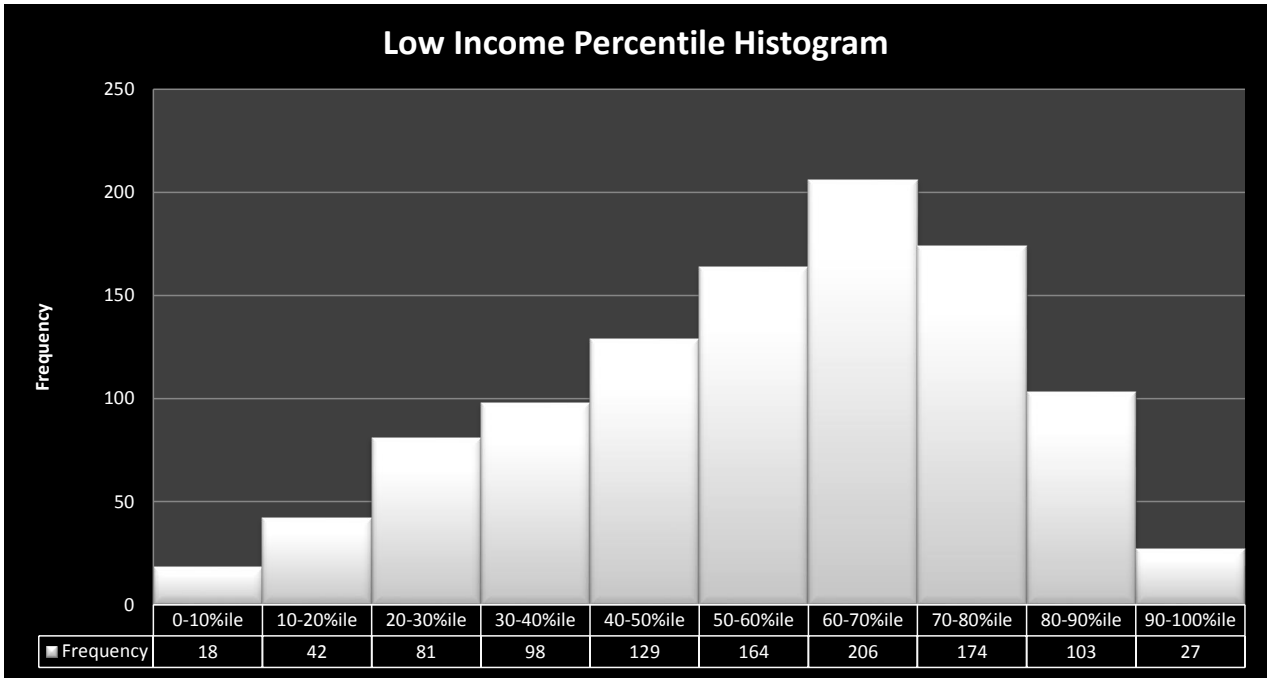

US EPA ARCHIVE DOCUMENT

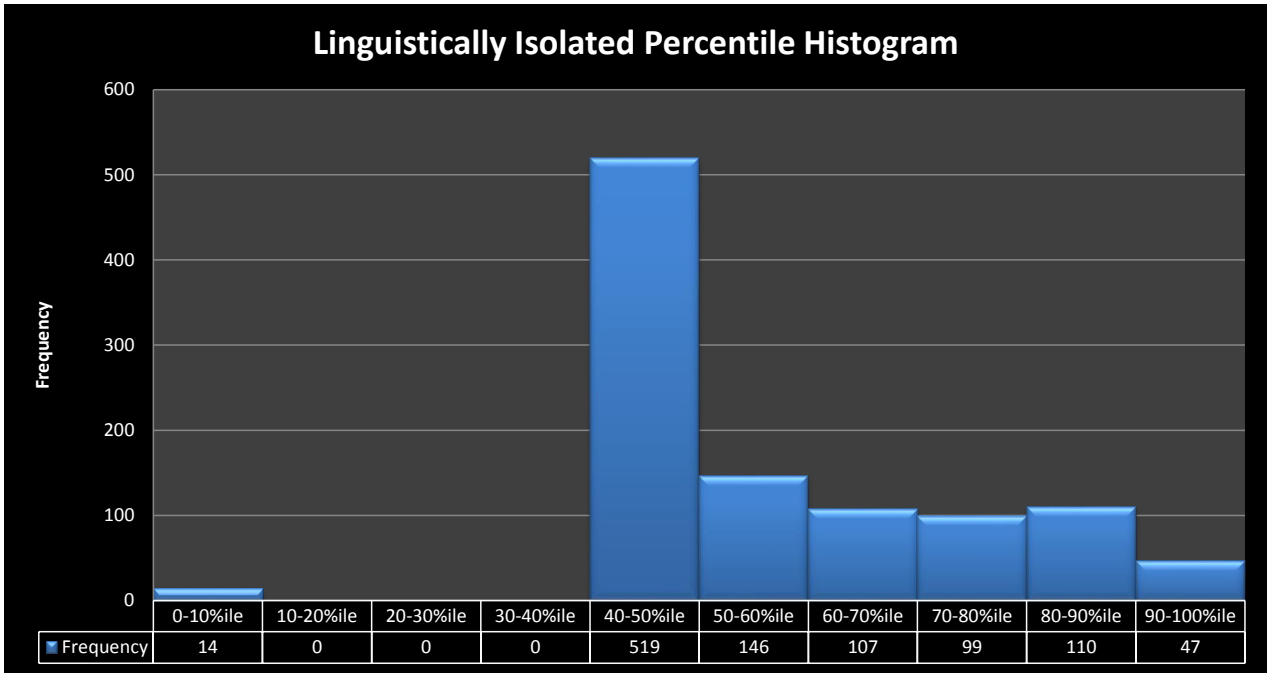

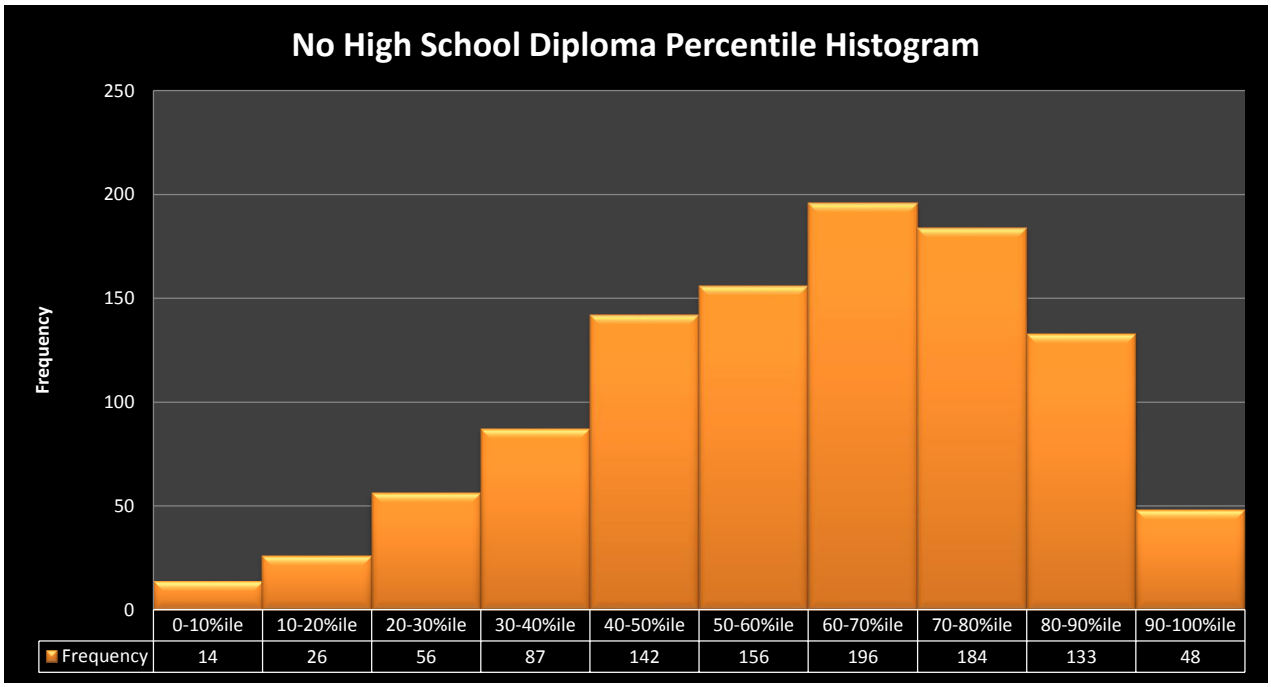

US EPA ARCHIVE DOCUMENT

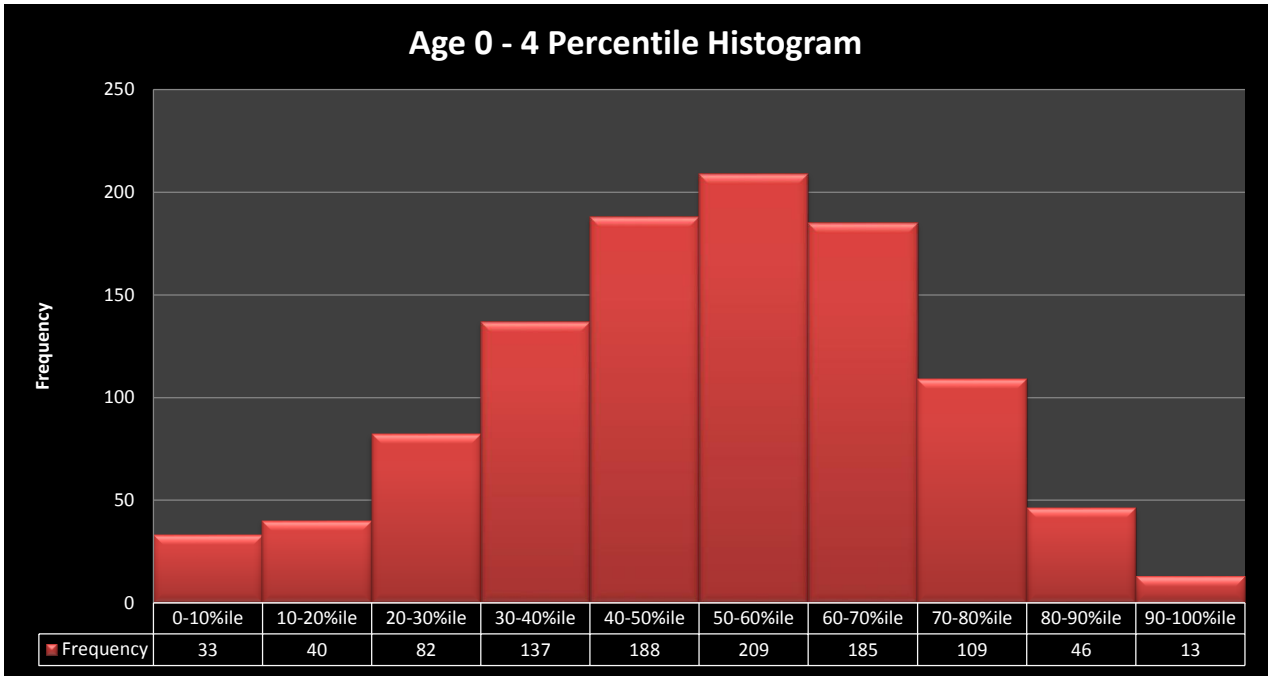

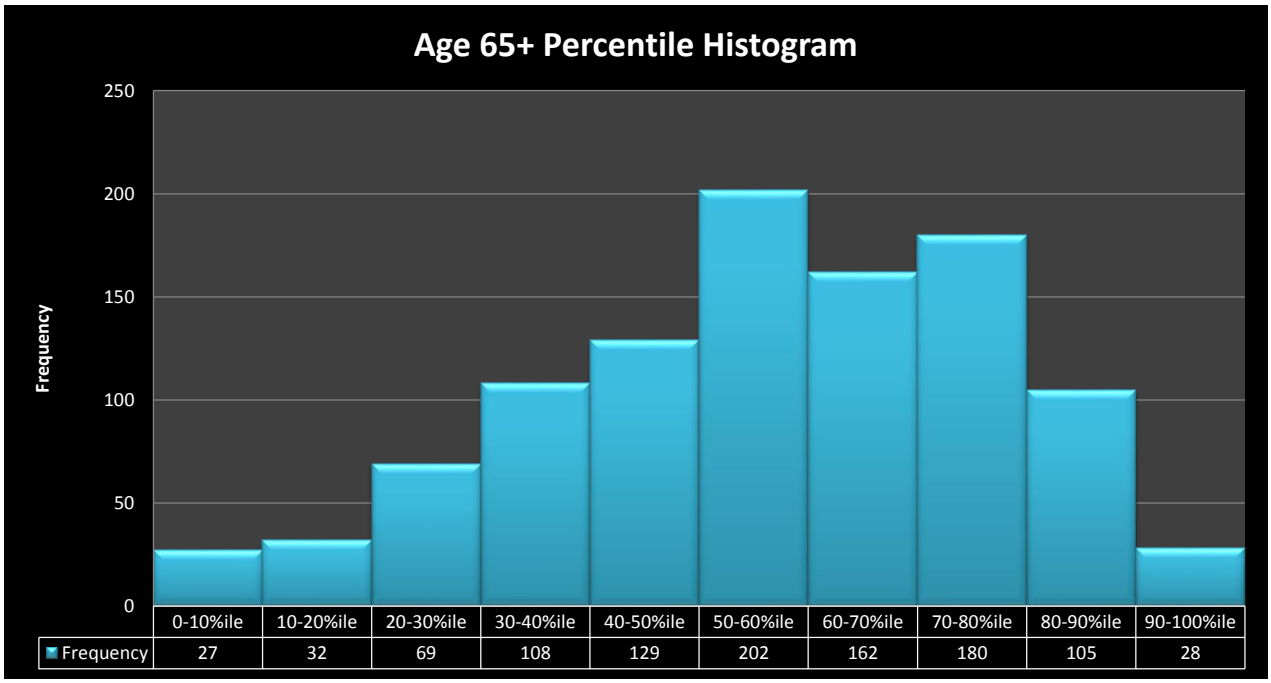

US EPA ARCHIVE DOCUMENT

United States Environmental Protection Agency

Meaningful Involvement Summary

US EPA ARCHIVE DOCUMENT

Meaningful Involvement

Outreach and Materials

- Created a central website for the rulemaking.
  - www.epa.gov/cleanpowerplan
- Created and published numerous fact sheets, a comment guide and blogs.
  - www.epa.gov/cleanpowerplan
- Broadcast rulemaking notices to various tribal contacts and the EJ listserv, in addition to listing on the publically available websites Regulations.gov, Reginfo.gov and the Action Initiation List (AIL).
  - EJ Listserv: https://lists.epa.gov/read/all_forums/subscribe?name=epa-ej
  - EPA Tribal Consultations: http://tcots.epa.gov/oita/TConsultation.nsf/TC?OpenView

Outreach Conducted – Pre-Proposal for the Clean Power Plan[1]

- Provided information on the authorities the EPA has under section 111(d) to regulate greenhouse gases and received feedback from the public on what should be included in a rulemaking that addresses climate change.
  - August 27, 2013 – Building a Common Understanding: Clean Air Act and Upcoming Carbon Pollution Guidelines for Existing Power Plants – Held two back to back afternoon sessions
  - September 9, 2013 – Held with state and tribal officials only
  - September 9, 2013 – Held a call with industry and environmental groups
  - October 29, 2013 – Held two conferences calls with state, tribal and local stakeholders
  - December 11, 2013 – Held with tribes only
- Held various listening sessions.
  - October 23, 2013 – Held two sessions – EPA Region 2 – New York, NY
  - October 23, 2014 – Held two sessions – EPA Region 4 – Atlanta, GA
  - October 30, 2014 – EPA Region 8 – Denver, CO
  - November 4, 2013 – EPA Region 1Boston, MA
  - November 4, 2013 – EPA Region 7, Lenexa, KS
  - November 5, 2013 – EPA Region 9, San Francisco, CA
  - November 7, 2013 – EPA Headquarters, Washington, DC
  - November 7, 2013 – EPA Region 6 – Dallas, TX
  - November 7, 2013 – EPA Region 10 – Seattle, WA
  - November 8, 2013 – EPA Region 5, Chicago, IL
  - November 8, 2013 – EPA Region 3, Philadelphia, PA
- Submitted consultation letters to tribal leadership.
  - August 8, 2013 – Sent to five tribes
  - November 1, 2013 – Sent to 566 tribes

Outreach Conducted – Post-Proposal for the Clean Power Plan

- Held a 120 day public comment period on the proposed rulemaking.
- Held a 30 day public comment period on the supplemental proposal.

[1]Please note this is not an exhaustive list; the EPA participated in numerous meetings with a variety of stakeholders in the pre-proposal stage of this rulemaking.

US EPA ARCHIVE DOCUMENT

- EPA Held five public hearings to take oral comment on the rulemakings.
  - Atlanta, GA – July 29-30, 2014 (on CPP)
  - Denver, CO – July 29-30, 2014 (on CPP)
  - Washington, DC – July 29-30, 2014 (on CPP)
  - Pittsburgh, PA – July 31 – August 1, 2014 (on CPP)
  - Phoenix, AZ – November 19, 2014 (on Supplemental Proposal for the Clean Power Plan)
- Submitted consultation letters to tribal leadership.
  - June 12, 2014 – sent to 566 tribes
  - October 27, 2014 – sent to 566 tribes
  - EPA held government-to-government consultations with all three tribes that have affected power plants on their lands, as well as other tribes that requested consultation
- Held a conference call with WeACT for Environmental Justice and their partners on the proposed Clean Power Plan.
- Based on feedback received from communities the EPA conducted a day long workshop for communities with a particular emphasis on those communities/stakeholders that had concerns with how environmental justice is being addressed in the final rulemaking.
  - Arlington, VA – October 30, 2014
- Held public rulemaking webinars.
  - June 25, 2014 – Clean Power Plan External Webinar Series – Part I – Setting the State Goals
  - June 26, 2014 – Clean Power Plan External Webinar Series – Part II – Setting the Goals
  - July 1, 2014 – Clean Power Plan External Webinar Series – Part III – Implementation
  - November 5, 2014 – Two webinars with tribal, state and local stakeholders
  - February 24, 2015 – States and tribes
  - February 26, 2015– EPA held a community call
  - February 27, 2015 – Held a follow up call for October 30, 2014 training participants
  - April 2, 2015 – Held overview webinar on state plan structure under section 111(d) of the CAA
  - June 11, 2015 – Held overview webinar (in partnership with DOE) on electricity grid for communities
  - June 25, 2015–Held overview webinar (in partnership with FERC) on energy markets for States, Locals, and tribes
  - July 9, 2015 – Held overview webinar (in partnership with FERC) on energy markets for communities
- Provided rulemaking information to participants of the monthly National Tribal Air Association (NTAA) conference calls.
  - January 30, 2013
  - September 26, 2013
  - June 26, 2014
  - November 6, 2014
- Acting Assistant Administrator for the Office of Air and Radiation, Janet McCabe, provided rule overview at the National Environmental Justice Advisory Council (NEJAC) meeting and met with the Environmental Justice Leadership Forum on Climate Change.
  - Arlington, VA – October 2, 2014
  - May 18, 2015

US EPA ARCHIVE DOCUMENT

Additional Information

- The Basics of the Regulatory Process
  - http://www2.epa.gov/laws-regulations/basics-regulatory-process
- Search for Regulations
  - http://www.regulations.gov
- Get Involved with EPA Regulations
  - http://www2.epa.gov/laws-regulations/get-involved-epa-regulations
- Frequent Questions about Dockets
  - http://www.epa.gov/docket11/faqs.htm
- Follow the Action Initiation List (AIL)
  - http://www2.epa.gov/laws-regulations/actions-initiated-month#notification
- OMB Watch Regulatory Resource Center – provides information on how to find and comment on rules
  - http://www.foreffectivegov.org/regresources
- USA.gov: Laws and Regulations – portal for federal websites dedicated to laws and regulations
  - http://www.usa.gov/Topics/Reference-Shelf/Laws.shtml
- Where You Live
  - http://www.epa.gov/epahome/whereyoulive.htm
- Report Environmental Violations
  - http://www2.epa.gov/enforcement/report-environmental-violations
- EnviroFlash – air quality forecasts and action day notification via email
  - http://www.enviroflash.info/
- Air Pollution Training
  - http://www.apti-learn.net
- Air Quality Planning and Standards
  - http://www.epa.gov/airquality/
- National Ambient Air Quality Standards
  - http://www.epa.gov/air/criteria.html
  - http://www.epa.gov/ttn/naaqs/
- Community Air Screening How-To Manual
  - http://www.epa.gov/oppt/cahp/pubs/howto.htm
- Environmental Justice
  - http://www.epa.gov/environmentaljustice/
  - EPA-EJ List Serv: https://lists.epa.gov/read/all_forums/subscribe?name=epa-ej
- Risk Assessment and Modeling – Air Toxics Risk Assessment Reference Library
  - http://www2.epa.gov/fera/risk-assessment-and-modeling-air-toxics-risk-assessment-reference-library
- Technology Transfer Network
  - Rules and Implementation: http://www.epa.gov/ttn/atw/eparules.html
  - Evaluating Exposures to Toxic Air Pollutants – A Citizen's Guide: http://www.epa.gov/ttn/atw/3_90_023.html
  - Risk Assessment for Toxics – A Citizen's Guide: http://www.epa.gov/ttn/atw/3_90_024.html
  - Taking Toxics out of the Air: http://www.epa.gov/airquality/takingtoxics/
  - Air Pollution and Health Risk: http://www.epa.gov/ttn/atw/3_90_022.html
  - Health Effects Notebook for HAPs: http://www.epa.gov/ttn/atw/hlthef/hapindex.html

US EPA ARCHIVE DOCUMENT