US EPA ARCHIVE DOCUMENT

US EPA ARCHIVE DOCUMENT

User's Guide

Tribal Greenhouse Gas Inventory Tool: Community Module

June 2016

Prepared for:

State and Local Climate and Energy Program
U.S. Environmental Protection Agency

Prepared by:

ICF International
1725 Eye Street, NW
Suite 1000
Washington, DC 20006
Tel: (202) 862-1200
Fax: (202) 862-1144

Contents

List of Tables and Figures ii

Acronyms and Abbreviations iii

Getting Started 1

1. Tool Overview 1
2. Getting Started 1
   - Microsoft Excel Settings 1
   - Microsoft Excel Security 1
   - Navigating the Tool 4
   - Data Requirements 5
   - Tool Layout 8
   - Background Controls 8
   - GHG Emission Scopes 8
   - Inventory Calculations 9
3. Sheet Instructions and Methodology 14
   - Control Sheet 15
   - Stationary Combustion and Electricity Consumption Inventory Sheets 15
   - Solid Waste Inventory Sheets 18
   - Wastewater Treatment Inventory Sheets 19
   - Water Emissions Inventory Sheet 19
   - Agriculture & Land Management Inventory Sheet 19
   - Forestry Inventory Sheet 20
   - Waste Generation Inventory Sheet 20
   - Additional Sources Inventory Sheet 20
4. Uncertainty 20
5. Tool References 20

US EPA ARCHIVE DOCUMENT

Tables and Figures

Tables **Page**

Table 1. Required Data Inputs for the Local Greenhouse Gas Inventory Tool—Inventory Calculations..... 6

Figures **Page**

Figure 1. Enabling Macros, Excel 2010..... 2
Figure 2. Enabling Macros, Excel 2007..... 3
Figure 3. Table of Contents..... 4
Figure 4. Sheet Navigation and Tracking Tools..... 5
Figure 5. Table of Contents with Completed Sheet..... 5
Figure 6. Stationary and Electricity Data Sheets..... 17
Figure 7. Mobile Entry—Update Calculations..... 18

US EPA ARCHIVE DOCUMENT

Acronyms and Abbreviations

%	percent
BAU	business-as-usual
BOD_5	Biological Oxygen Demand (the amount of oxygen consumed in five days by decomposing waste, used to measure the amount of waste input or output into a system)
CH_4	Methane
CO_2	Carbon dioxide
CO_2e	Carbon dioxide equivalent emissions
days/yr	days per year
eGRID	Emissions & Generation Resource Integrated Database
EPA	U.S. Environmental Protection Agency
ft^3	cubic feet
ft^3/yr	cubic feet per year
GPC	Global Protocol for Community-Scale GHG Emissions
G.G.E.	gasoline gallon equivalent
kg	kilograms
kWh	kilowatt-hours
kg N/day	kilograms of Nitrogen per day
LFG	Landfill gas
LGOP	Local Government Operations Protocol
mcf	thousand standard cubic feet
MMSCF	million standard cubic feet
MMSCF/yr	million standard cubic feet per year
MT	metric Tons
N_2O	Nitrous oxide
WARM	EPA's WAste Reduction Model

US EPA ARCHIVE DOCUMENT

1. Tool Overview

This User's Guide accompanies and explains the Tribal Greenhouse Gas Inventory Tool: Community Module. The tool was developed to support tribal communities across the United States to evaluate their greenhouse gas emissions. Understanding these emission levels provide a base year for tracking emission trends, developing mitigation strategies and policies, and assessing progress towards meeting goals.

The tool helps users to develop a base year community greenhouse gas inventory, following the Global Protocol for Community-Scale GHG Emissions (GPC). This is a companion tool to the Tribal Greenhouse Gas Inventory Tool: Government Operations Module, and any totals estimated in the Government Operations Module should be included in the Industrial/Commercial sector in the Community module. This tool is not intended for use in developing a Tribe's Quality Assurance Projection Plan. A resource for assisting in your Quality Assurance Project Plan is available online at: http://www.epa.gov/region1/lab/qa/qaprojectplandevtool.html.

2. Getting Started

The Community Module was developed using Microsoft® Excel 2007 and 2010. The tool will only operate properly using Excel 2007 or later. Before using the tool, ensure your computer meets the system requirements. In order to install and run the tool, you must have:

- IBM-PC compatible computer with the Windows XP operating system or later;
- Microsoft® Excel 2007 or later, with calculation set to automatic and macros enabled;
- Hard drive with at least 20MB free; and
- Monitor display setting of 800 x 600 or greater.

Microsoft Excel Settings

For the tool to function properly, Excel must be set to automatic calculation. Go to the Formulas ribbon and select "Calculation Options." Make sure that the box next to the "Automatic" option is checked.

Microsoft Excel Security

If Excel's security settings are set at the default level, a Security Warning appears above the formula box in Excel when the file is initially opened (Figure 1).

US EPA ARCHIVE DOCUMENT

Figure 1. Enabling Macros, Excel 2010

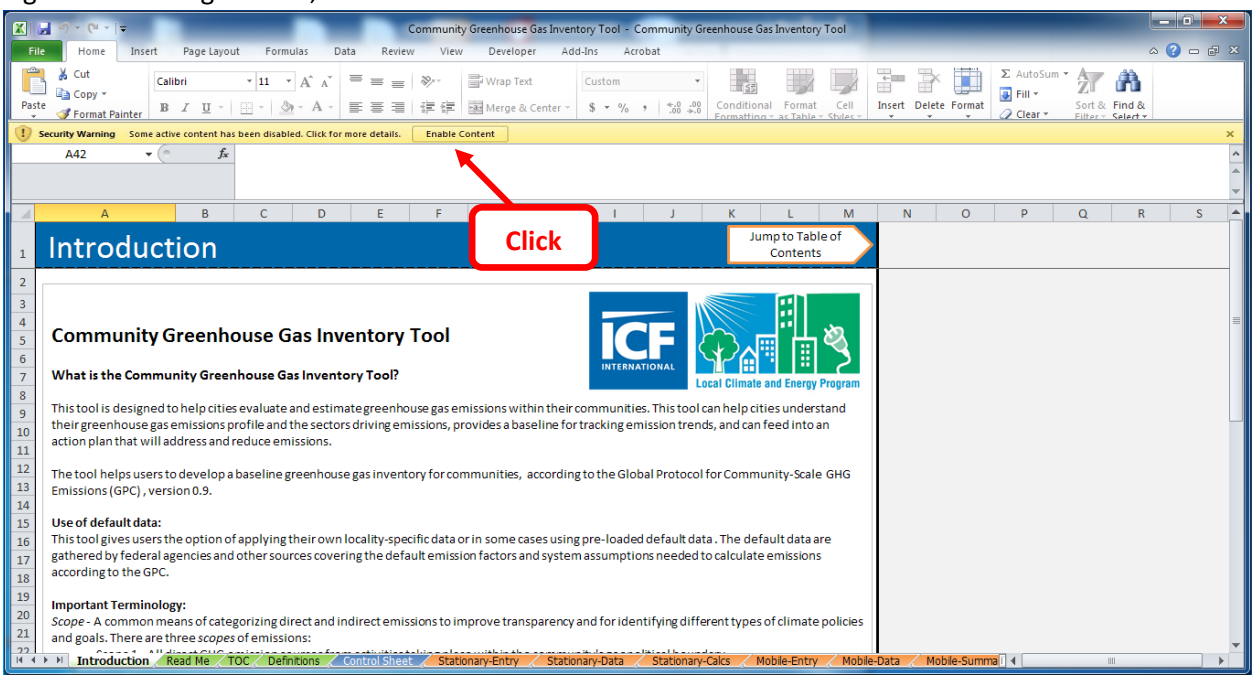

The Security Warning lets the user know that some active content from the spreadsheet has been disabled, meaning that Excel has prevented the macros in the spreadsheet from functioning. Since the Community Module needs macros in order to function properly, the user must enable macros. To do so in Excel 2010, simply click the "Enable Content" button in the security message (Figure 1). To do so in Excel 2007, click the "Options" button in the security message and then select, "Enable this content" in the pop-up box (Figure 2). Enabling the macro content for the tool in these ways only enables macros while you are using this spreadsheet . The security settings will return to your default when you close the spreadsheet.

US EPA ARCHIVE DOCUMENT

Figure 2. Enabling Macros, Excel 2007

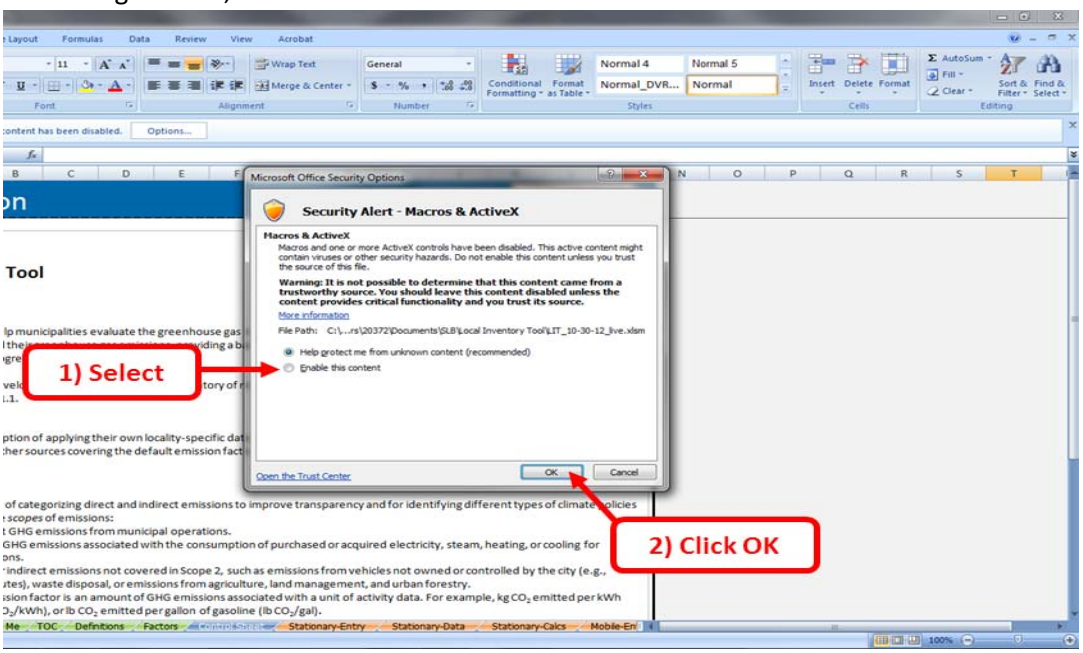

If the Security Warning does not appear when the tool is first opened, it may be necessary to change the security settings for macros.

To change the settings in Excel 2010, follow the steps below:

1. Exit out of the tool and re-launch Microsoft Excel without opening the Community Module.
2. On the "File" tab, select Options from the bottom of the left-hand menu.
3. In the Excel Options pop-up box, click on "Trust Center" at the bottom of the left-hand menu.
4. Click on the gray "Trust Center Settings" button.
5. When the Trust Center options box appears, click "Macro Settings" in the left-hand menu.
6. Select "Disable all macros with notification."
7. Click "OK" to exit out of all pop-up boxes.
8. Once the security level has been adjusted, open the tool and enable macros in the manner described in **Figure 1** above.

To change the settings in Excel 2007, follow the steps below:

1. Exit out of the tool and re-launch Microsoft Excel without opening the Community Module.
2. Click on the Microsoft Excel icon in the top left of the screen.
3. Scroll to the bottom of the menu and select the "Excel Options" button to the right of the main menu.
4. When the Excel Options box appears, select "Trust Center" in the left hand menu of the box.
5. Click the gray "Trust Center Settings" button.

US EPA ARCHIVE DOCUMENT

6. When the Trust Center options box appears, click “Macro Settings” in the left-hand menu.
7. Select “Disable all macros with notification.”
8. Click “OK” to exit out of all pop-up boxes.

Once the security level has been adjusted, open the tool and enable macros in the manner described in

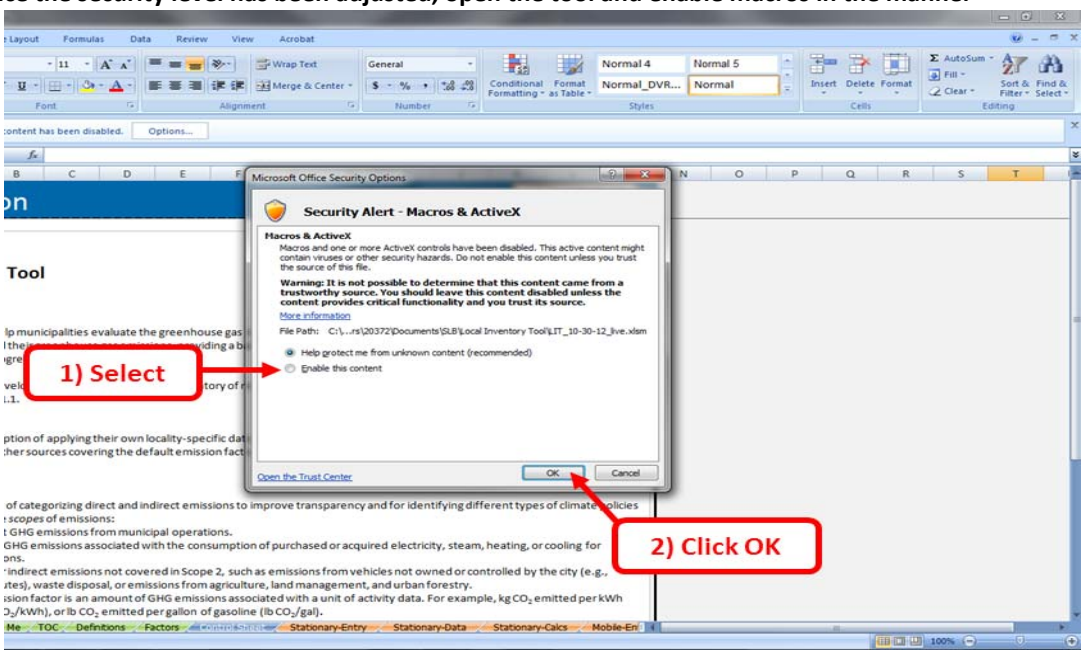

9. above.

Navigating the Tool

The Community Module’s Table of Contents is its main navigational portal. The Table of Contents is also used to track your progress throughout the tool. You may click on the name of any part of the tool within the Table of Contents to be taken to that sheet (Figure 3). Every sheet also features an arrow-shaped navigation button on the upper right-hand corner that returns the user to the Table of Contents.

There are two main sections of this tool: Background Data Collection and Emissions Calculations. In each, the user will enter data to configure the tool to their specific community and receive customized results.

Figure 3. Table of Contents

Click anywhere in the Table of Contents to jump to a section of the tool

US EPA ARCHIVE DOCUMENT

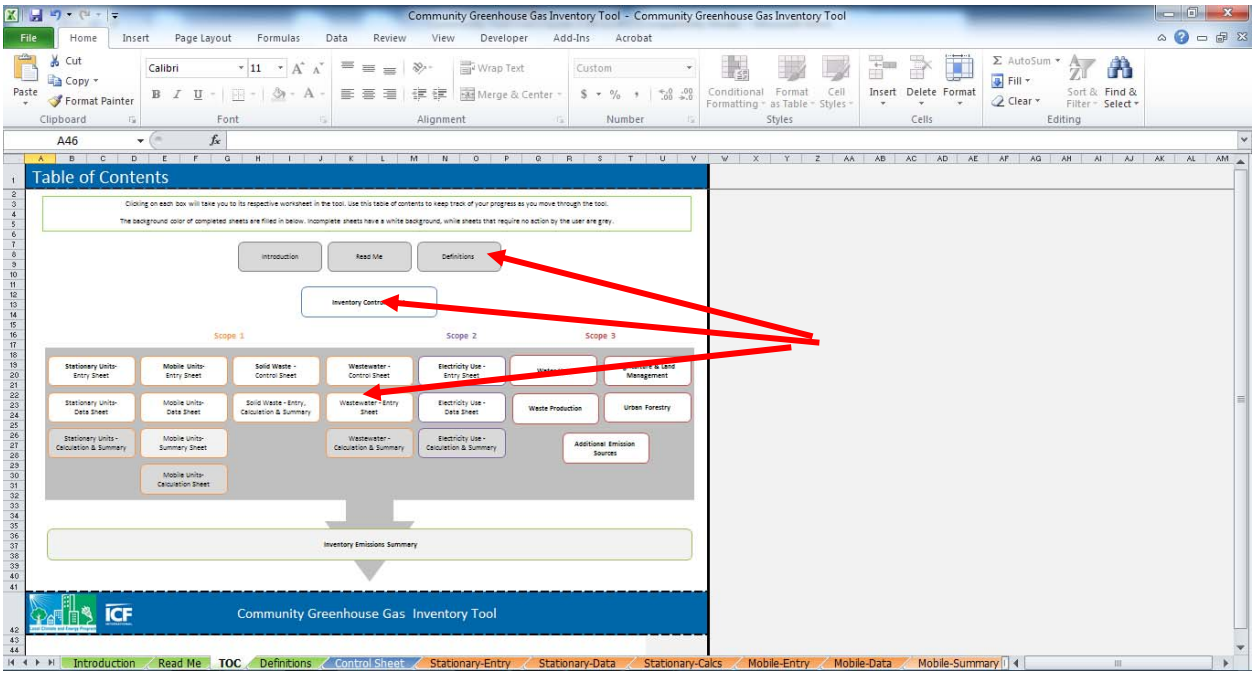

The Table of Contents is also used to track your progress as you complete the tool. On every sheet that requires user action, you will see a check box in the upper right-hand corner of the tool that reads "Check if you have completed this sheet" (

Figure **4**). Check this box as you complete each sheet. Doing so will change the color of that sheet's icon in the Table of Contents. For example, Figure 5 shows the Table of Contents after the "Mobile Combustion - Entry" sheet has been completed. The "Mobile Combustion – Entry Sheet" box has changed, and is now filled in with color.

Figure 4. Sheet Navigation and Tracking Tools

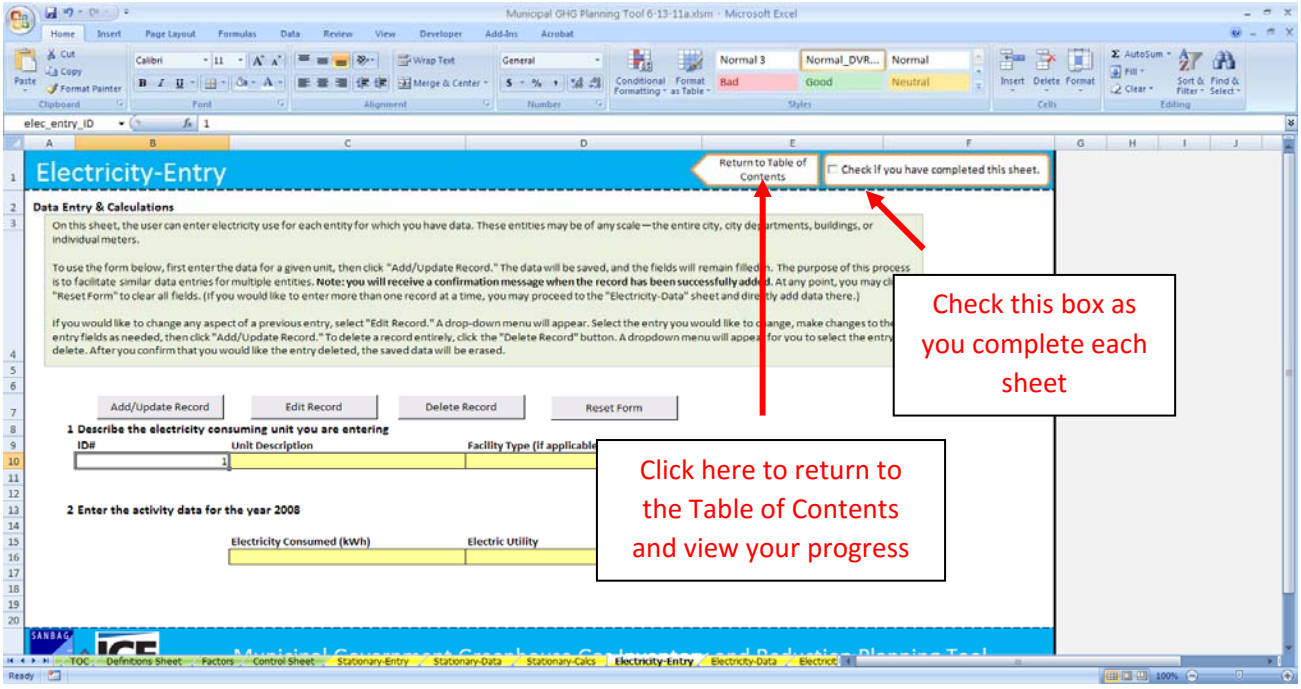

US EPA ARCHIVE DOCUMENT

Figure 5. Table of Contents with Completed Sheet

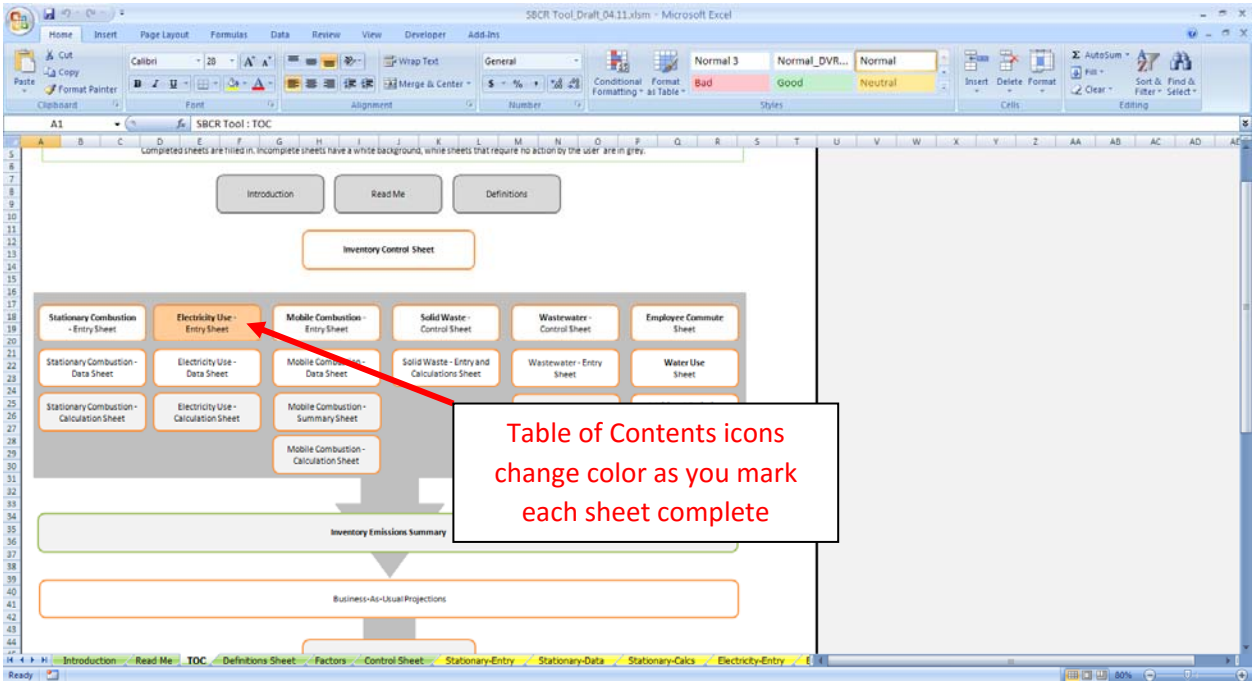

Data Requirements

The Community Module is designed to accept any level of data granularity in order to be flexible to the needs and constraints of different cities. Data can be entered at any scale, ranging from tribal-wide activity data to data by reservation, facility, or meter. The more specific the data provided by the user, however, the more accurate and useful the tool will be. See Box 1 for details.

The GHG inventory segment of the tool proceeds through nine main sectors of community-scale emissions. These sectors and the type of data the user needs to provide are show in

US EPA ARCHIVE DOCUMENT

Table 1. Gray cells indicate if a default value is available for that input or if the input is optional.

In general, this tool is pre-programmed with default emission factors and system assumptions needed to calculate emissions from the Global Protocol for Community-Scale GHG Emissions, and the LGOP. Default emission factors are generally provided from national or state publications, and provide a relatively accurate estimate of emissions. If local, or site-specific factors are available for your locality, those should be used to overwrite the default factors. Wherever possible in the inventory process, default values are used. The tool provides users the option to use default data or to override default values if they have tribe-specific information.

Throughout the tool, cells are shaded yellow where the user is required to enter data.

Box 1. GHG Inventory Data Input Options

Option A: "Quick" Inventory

- Enter tribe-wide fuel, electricity, and water consumption data by sector.
- This method takes less time, but does not allow the tool to as effectively calculate emission levels.

Option B: Comprehensive Inventory

- Enter fuel, electricity, water consumption by facility, by sector.
- This method requires more time and data availability from the user, but provides the most accurate GHG inventory.

US EPA ARCHIVE DOCUMENT

Table 1. Required Data Inputs for the Community Module—Inventory Calculations

GHG Sectors	Input Data
Stationary Combustion of Fossil Fuels (e.g. fuel use at residential, commercial, industrial, and electric generating facilities)	Stationary fuel use (by fuel type, by sector)
Electricity Consumption	Electricity consumed (kWh)
	Electric utility
Mobile Combustion of Fossil Fuels (e.g. fuel use by vehicles)	Fuel consumed (by fuel type) (gallons or G.G.E.)
	Vehicle Miles Traveled (miles)
	Vehicle Model Year
	Vehicle Type
Solid Waste Management	Landfills (number)
	Landfill Gas Collected (MMSCF/yr)
	Fraction of CH_4 in landfill gas
	Landfill Gas Collection Area (fraction)
Wastewater Treatment	Wastewater treatment process details (aerobic, anaerobic, nitrification, denitrification)
	Population served by wastewater treatment system(s) (people)
	Population served by septic systems (people)
	Digester gas produced daily (ft^3/day)
	Fraction of CH_4 in biogas
	System BOD_5 load/influent (kg BOD_5/day)
	Fraction BOD_5 removed in primary treatment
	Industrial Nitrogen load (kg N/day)
	Average total Nitrogen discharged (kg N/day)
Agriculture & Land Management	Synthetic fertilizer use (short tons N)
	Organic fertilizer use (short tons)
	Manure fertilizer use (short tons)
Forestry	Total reservation area (km^2)
	Area with tree cover (%)
Waste Generation	Waste emissions ($MTCO_2e$ from EPA's Waste Reduction Model)
	Sector contribution to total waste (%)
Water Use	Percentage of imported water (%)
	Water use (gallons)
Additional Emission Sources	GHG emissions from each additional source, by gas (MT CO_2e)

US EPA ARCHIVE DOCUMENT

Tool Layout

There are two main sections of this tool: *Background Data Collection*, and *Emissions Calculations*. In each, the user will enter data to configure the tool to their specific community and receive customized results.

Background Controls

On the Inventory Control Sheet, identify the tribe, and the inventory year for the inventory. The sectors in the Community Module have already been determined and follow in line with the sectors provided in the Global Protocol for Community-Scale GHG Emissions. The sectors used in the tool set up the tool to reflect organizational units for which the most common data are available at the community level.

The user will also set up information about their electricity providers. Users can select which eGRID sub-region serves the area, view the default emission factors, and can enter up to five utilities with utility-specific emission factors (if available).

GHG Emission Scopes

To account for direct and indirect emissions, and to provide transparency and a guiding framework for the inventory tool, GHG estimates are categorized according to 3 scopes. The following scopes are defined by the Global Protocol for Community-Scale GHG Emissions and are used throughout the tool:

Scope 1: All direct GHG emission sources from activities taking place within the community's geopolitical boundary.

Scope 2: Energy-related indirect emissions that result as a consequence of consumption of grid-supplied electricity, heating and/or cooling, within the community's geopolitical boundary.

Scope 3: All other indirect emissions not covered in Scope 2, such as emissions resulting from the extraction and production of purchased materials and fuels, outsourced activities, waste disposal, etc.

In addition to accounting for emissions according to these 3 scopes, the GPC provides guidance on imports and exports by a community, and how emissions for these should be taken into account. As an example in the GPC (on pg. 86), waste imported into the city is reported as Scope 1 emission estimates. Waste generated by the city and exported and treated outside of the city's boundaries is included in Scope 3 estimates. The Community GHG Inventory Tool accounts for in-boundary consumption and resulting emissions and excludes any emissions released from products consumed or services exported from the locality.

In addition, the following graphic highlights sources of emissions that might be applicable to your community.

US EPA ARCHIVE DOCUMENT

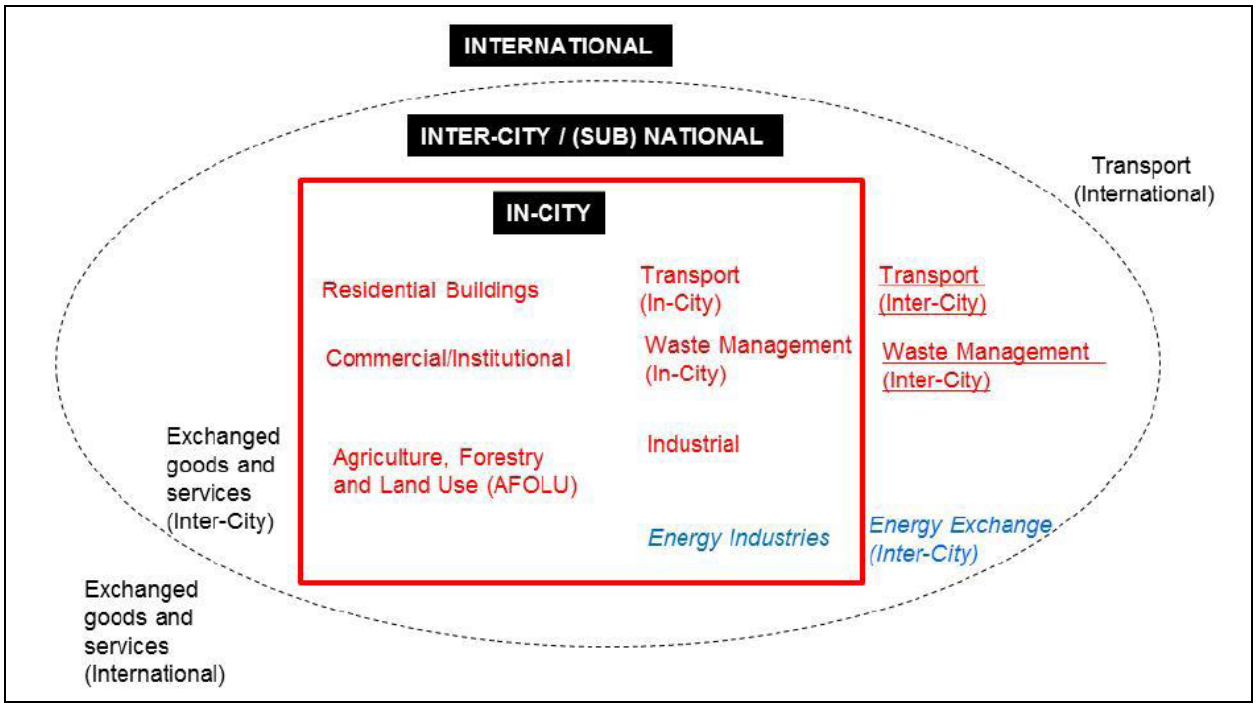

Source: *Global Protocol for Community-Scale GHG Emissions (GPC)*

Since Scope 3 emissions vary in complexity and in the activities they represent, it is recommended that users calculate emission estimates for additional sources outside the tool and enter the estimates in the Additional Emission Sources worksheet. An example of Scope 3 calculations from one local government is included in the box below.

Lakewood Colorado 2007 GHG Inventory Report Scope 3 Emissions

Lakewood included Scope 3 emissions in the Materials and Waste Sector for cement (per capita), water and wastewater fugitive emissions, fuel production, food production, and municipal solid waste (MSW). Examples for cement consumption and food production are included below.

- For cement use, Lakewood established total cement consumption for the state from a Colorado Economic report. The city then determined per capita cement consumption by using the total expenditure of cement products in Colorado by the cost of cement per kilogram. The kilograms of cement attributed to the Lakewood population were calculated by taking the proportion of Lakewood population to the total Colorado population. The cement emission factor was taken from the National Renewable Energy Laboratory's (NREL) Life Cycle Inventory Database.
- Lakewood calculated the embodied energy from food and food packaging by first collecting information on food expenditures on a per-household basis from the Consumer Expenditure Survey. The city then estimated emissions by applying an emission factor (kg CO_2e/$ food consumed) from a Carnegie Mellon University Green Design Institute report.

Inventory Calculations

After the user has configured the tool on the Control Sheet, the tool will calculate the community emissions, or the base year greenhouse gas inventory for the community. The inventory is separated

US EPA ARCHIVE DOCUMENT

into the 9 main emission sources below, from the Local Government Operations Protocol (LGOP), and these sources are further organized by scope. Users can also enter emissions for any additional sources they would like to calculate outside of the tool, and enter the estimates in the Additional Emission Sources worksheet.

1. Stationary Combustion of Fossil Fuels (Scope 1)
2. Building/Facility Electricity Consumption (Scope 2)
3. Mobile Combustion of Fossil Fuels (Fleet) (Scope 1)
4. Solid Waste Disposal (Scope 1)
5. Wastewater Treatment (Scope 1)
6. Water Consumption (Scope 3)
7. Agriculture & Land Management (Scope 3)
8. Forestry (Scope 3)
9. Waste Generation (Scope 3)
10. Additional Emission Sources (optional) (Scope1, 2, or 3)

For each source, the user will be asked to enter data about relevant community activities (e.g. electricity consumed, fuel used) during the inventory base year. The tool can be used to develop emissions estimates for a base year, as well as used to track emissions over time if different versions of the Excel file are saved. Default emission factors for each activity are provided, and the user is given the option to override these factors, if necessary. There are multiple sheets for some emission sources, but not for all sources. Each emissions source follows a distinct process the user will follow to determine the emissions, as explained below:

Stationary Combustion, Electricity Use, and Mobile Combustion

1. Users enter activity/fuel use data on Entry Sheet OR
2. Users can batch import data on Data Sheet.
3. Emissions are calculated and summarized on the Calculation Sheet.

Solid Waste

1. Users answer questions about their tribe's solid waste disposal system on the Control Sheet.
2. Based on the answers to the questions, users will enter data about their solid waste system and view emissions summary on the Entry, Calculation & Summary Sheet.

Wastewater Treatment

1. Users answer questions about their tribe's wastewater treatment system(s) on the Control Sheet.
2. Based on the answers to the questions, users will enter data about their wastewater treatment systems on the Entry Sheet; and

US EPA ARCHIVE DOCUMENT

3. Emissions will be calculated and summarized on the Calculation & Summary Sheet.

Water Consumption, Agriculture & Land Management, Urban Forestry, and Waste Generation

1. Users will enter necessary data, and view emissions on a single sheet.

Additional Emission Sources

1. Users can enter emissions from up to 10 additional sources on a single sheet.

All community emissions for the inventory year are summarized on the Emissions Summary sheet.

The tool estimates emissions for the 6 Kyoto Gases- CO_2, CH_4, N_2O, PFCs, HFCs, and SF_6. Gases included for each Scope are provided in the following table.

Local Government GHG Inventory Tool Worksheet	Gases Included
Scope 1	
Stationary Combustion	CO_2, CH_4, N_2O
Mobile Combustion	CO_2, CH_4, N_2O
Solid Waste	CH_4
Wastewater	CH_4, N_2O
Scope 2	
Electricity Use	CO_2, CH_4, N_2O
Scope 3	
Agriculture & Land Management (Scope 3)	N_2O
Urban Forestry (Scope 3)	CO_2 (sequestered)
Waste Generation (Scope 3)	CH_4
Water Use (Scope 3)	CO_2, CH_4, N_2O
Other (Scope 1, 2, or 3)	
Additional Emission Sources	CO_2, CH_4, N_2O, HFCs, PFCs, SF_6

Biogenic emissions are not included in the tool, and as a standard practice the CO_2 emissions occurring from biofuel combustion are not included in total inventory estimates. According to the U.S. Environmental Protection Agency, biogenic CO_2 emissions are defined as CO_2 emissions related to the natural carbon cycle, as well as those resulting from the combustion, harvest, combustion, digestion, fermentation, decomposition, or processing of biologically based materials. EPA provides examples of biogenic CO_2 emissions including:

- CO_2 from the combustion of biogas collected from biological decomposition of waste in landfills, wastewater treatment, or manure management processes
- CO_2 from combustion of the biological fraction of municipal solid waste or biosolids
- CO_2 derived from combustion of biological material, including forest-derived and agriculture-derived feedstocks.

According to the LGOP, because of the distinction between biogenic and anthropogenic emissions, if you choose to quantify biogenic emissions, they should be tracked separately from Scope 1 direct emissions. In addition, the LGOP advises the following:

US EPA ARCHIVE DOCUMENT

> "Biogenic emissions related to forestry and land management should not be quantified under this Protocol as the Protocol is designed to account primarily for the anthropogenic sources of GHG emissions, and is not designed to assess the carbon stocks of government-owned lands (see Section 2.3 in the LGOP). Biogenic emissions also occur from sources other than combustion, such as the aerobic decomposition of organic matter. These non-combustion biogenic emissions should not be included in your GHG inventory."

Emission factors for each calculation are included in the "Factors" worksheet of the tool, and specific sources for each of the emission factors are provided in the table below.

Scope 1	**Emission Factor Source**
Stationary Combustion	US EPA Mandatory Reporting Rule
Mobile Combustion	U.S. EPA, National GHG Inventory
Solid Waste	U.S. EPA, National GHG Inventory
Wastewater	U.S. EPA, National GHG Inventory
Scope 2	
Electricity Use	EPA's eGRID
Scope 3	
Agriculture & Land Management	U.S. EPA, National GHG Inventory
Urban Forestry	U.S. EPA, State Inventory Tools
Waste Generation	U.S. EPA, National GHG Inventory
Water Use	California Energy Commission

Recent discussion surrounding community-wide inventories has focused on the distinction between activities and sources. Unlike the sources and scopes discussed above, activities are defined as the use of energy, materials, and/or services by members of the community that result in the creation of GHG emissions either directly or indirectly (ICLEI 2013). Sources are defined as any physical process *inside* the jurisdictional boundary that releases GHG emissions into the atmosphere. According to ICLEI's U.S. Community Protocol, "drawing a distinction between the two can help local governments to conceptualize, organize, and report on emissions associated with their communities." In addition, ICLEI's Protocol states that distinguishing between sources and activities "can help local governments decide how to group the emissions numbers they might gather for the purpose of reporting. For example, a purely source-based emissions inventory could be summed to estimate total emissions released within the community's jurisdictional boundary. In contrast, a purely activity-based emissions inventory could provide perspective on the efficiency of the community, even when the associated emissions occur outside the jurisdictional boundary." While some communities have calculated emissions for both, for simplicity, the Community GHG Inventory Tool accounts for sources of GHG emissions. Additional information on activities and scopes can be found in ICLEI's protocol, section 1.3. The table below provides details on how some of the activities prevalent in many communities relate to sectors and scopes.

Communitywide Use-Activities by Sector	**Associated Sources of GHG Emissions by Sector & Scope*** (*Ensure Scope 3 items are not already-counted in Scope 1)
SECTOR 1: ENERGY SERVICE TO COMMUNITY BUILDINGS & FACILITIES	
1a. Activity: Use of Electricity:	**1a. Associated SOURCES of GHG**

US EPA ARCHIVE DOCUMENT

Residential kWh = Commercial kWh = Industrial kWh =	Scope 1: Direct GHG emission from producing electricity (Stationary Combustion) in powerplants within the Community Boundary (even if in excess of local use) Scope 2: Indirect GHGs from producing Electricity used by community that imported from outside, if any Scope 3: Other transboundary/life cycle GHG emission associated with producing electricity used in community – e.g., coal mining, natural gas extraction occurring outside inventory boundary
1b. Activity: Use of Other Energy Carriers/Fuels (Natural gas, Kerosene, Diesel, etc) in Community Buildings & Facilities Residential Natural Gas = Commercial natural Gas = Industrial Natural gas =	**1b. Associated Sources of GHGs** Scope 1: Direct GHG emissions from combustion of fuels in the buildings and facilities of the community (stationary combustion) Scope 2: none Scope 3: Other transboundary/life cycle GHG emission associated with producing fuels used in community – e.g., oil refining.
SECTOR 2: TRANSPORTATION SECTOR (Road, Rail, Air, Boat/Ship)	
2. Activity: VMT & Use of Road Transport Fuels Aggregated Community Wide VMT, with gasoline, diesel use estimates. Otherwise separate detail by sector as below (residential provided as an example) - Residential Detail VMT = Gasoline & Diesel Use=	**2. Associated Sources of GHGs** Scope 1: Direct GHG emissions from combustion of fuels in vehicles (mobile combustion) Can be estimated by VMT driven only within boundary Or by origin-destination allocation for VMT activities by trip. Scope 2: none Scope 3: Other transboundary/life cycle GHG emission associated with producing fuels used in community – e.g., oil refining.
SECTOR 3: WASTEWATER TREATMENT/SERVICE SECTOR	
3. Activity: Generating wastewater that requires treatment/service Aggregated Community wastewater produced that requires treatment. Separate detail as below (only if possible) - Residential Million Gallon WWT - Commercial Million gallons WWT - Industrial WWT	**3. Associated Non-energy Sources of GHGs** Scope 1: Direct non-energy (process) GHG emissions from wastewater treatment if located within the community, even if the services are offered to others outside the community boundary Can be allocated to the WWT P usage by the community being considered Note electricity and energy use in WWT Facilities reported in Activity 1 & 2, can be allocated here to show results by sector. Scope 2: None, see note above

US EPA ARCHIVE DOCUMENT

	Scope 3: Other transboundary/life cycle GHG emission associated with producing WWT services, such as producing the chemicals and other materials used in the WWTP
SECTOR 4: SOLID WASTE MANAGEMENT	
4. Activity: Use of MSW Management services by Community Separate by residential, commercial, and industrial (if possible)	**4. Associated Non-Energy Sources of GHGs** Scope 1: Direct non-energy (process) GHG emissions from landfills if located in the community Can be allocated to the WWT P usage of the community being considered Note electricity and energy use in WWT Facilities reported in Sectors 1 and 2 can be separated out and shown here to show by sector. Scope 2: none Scope 3: Other transboundary/life cycle GHG emission associated with waste management, including the recycling computed by WARM.
SECTOR 5: WATER SUPPLY & TREATMENT	
5. Activity: Treating and supplying water Aggregated Community water supplied. Separate by residential, commercial, and industrial (if possible)	**5. Associated Sources of GHGs** Scope 1: Direct non-energy (process) GHG emissions from water treatment if located in the community Note electricity and energy use in water supply reported in Activity 1 & 2, can be allocated here to show results by sector. Scope 2: none Scope 3: Other transboundary/life cycle GHG emission associated with water treatment and water supply.
SECTOR 6: PUBLIC/GREEN SPACES & URBAN AGRICULTURE IN COMMUNITY	
Activity: Use/provision of green spaces in the community	**Associated GHG Emissions:** - Scope 1: Direct non-energy agriculture or land use GHG emissions - Scope 2: None (all electricity is accounted in Sector 1) - Scope 3: Other transboundary and life cycle GHG, e.g., from producing fertilizer used in the community, or applying fertilizer to agricultural land

3. Sheet Instructions and Methodology

This section provides a guide to using the Community Module to estimate greenhouse gas emissions from the community. The methods and default values used for the inventory component of this tool are from the Global Protocol for Community-Scale GHG Emissions and the LGOP. Calculation sheets are provided so that methods and emission estimates are transparent in the tool. Instructions for completing each sheet of the tool are below.

US EPA ARCHIVE DOCUMENT

US EPA ARCHIVE DOCUMENT

Control Sheet

Use the Control Sheet to configure the tool to your community. The sectors for your community are already established as residential, commercial/institutional, industrial, and energy generation. Next identify electricity providers for your tribe, and click the "Set Up" button (in Step 4 at the bottom of the Control Sheet) to get started.

The tool can be used to inventory GHG emissions from 2000 through 2020. EPA decided not to include inventory years going back to 1990, as there is limited availability of emission factors dating back to 1990 and communities will likely not have data going back to 1990. According to the LGOP, “It is good practice to compile an emissions inventory for the earliest year for which complete and accurate data can be gathered. The base year for the UNFCCC and subsequent Kyoto Protocol is calendar year 1990. However, required data from 1990 is often prohibitively difficult or impossible to collect. Given that the priority for a greenhouse gas management program should be on practical results, it is more important that the base year be documented with enough detail to provide a good basis for local action planning than it is that all local governments produce an inventory with the same, stipulated base year.”

Stationary Combustion and Electricity Consumption Inventory Sheets

Entry Sheets

Enter stationary fuel use and electricity consumption for each entity for which you have data in the yellow cells. These entities may be of any scale— the entire tribe, reservation, tribal departments, buildings, or individual equipment such as furnaces. To use the form, first enter the data for a given unit (Unit Description, Facility Type, Sector, Fuel Type, and Fuel Consumption), then click "Add/Update Record." The data will be saved in a data sheet, and the fields will remain with the current data entered. The purpose of this process is to facilitate similar data entries for multiple entries. You will receive a confirmation message when the record has been successfully added. At any point, you may click “Reset Form” to clear all fields. If you would like to enter more than one record at a time, you may proceed to the "Stationary-Data" or “Electricity-Data” sheet and directly add data there.

If you would like to change any aspect of a previous entry, select "Edit Record." A drop-down menu will appear. Select the entry you would like to change, make changes to the entry fields as needed, and then click "Add/Update Record." To delete a record entirely, click the "Delete Record" button. A dropdown menu will appear that contains the previously entered data. Select the entry to delete from the drop-down, and confirm that this entry should be deleted. After you confirm that you would like the entry deleted, the saved data will be erased.

If you enter data at the facility level, please specify the type of facility from the dropdown menu under “Facility Type (if applicable).” Types of facilities vary by sector and include those listed in the table below.

Sector	Facility Types

Residential	Single Family Units Apartment Buildings Mobile Homes
Commercial/Institutional	Education Food Sales Food Service Health Care Lodging Mercantile Office Public Assembly Public Order and Safety Religious Worship Service Warehouse and Storage Other Vacant
Industrial	Food Beverage and Tobacco Products Textile Mills Textile Product Mills Apparel Leather and Allied Products Wood Products Paper Printing and Related Support Petroleum and Coal Products Chemicals Plastics and Rubber Products Nonmetallic Mineral Products Primary Metals Fabricated Metal Products Machinery Computer and Electronic Products Electrical Equip., Appliances, and Components Transportation Equipment Furniture and Related Products Miscellaneous
Energy Generation	Electricity Generators

US EPA ARCHIVE DOCUMENT

Data Sheets

Data entered through the Entry Sheet forms appears here (Figure 6). If you would like to upload a large set of data without using the form, you may do so by clicking the blue "Create Data File Template" button. This will open up a new batch data template file, which has two tabs. The "Read Me" tab explains any restrictions (such as units) you need to know when preparing your data file. Complete the template data sheet with your data, then copy and paste it into the Data sheet below the "Saved Data" section, beginning in Row 9.

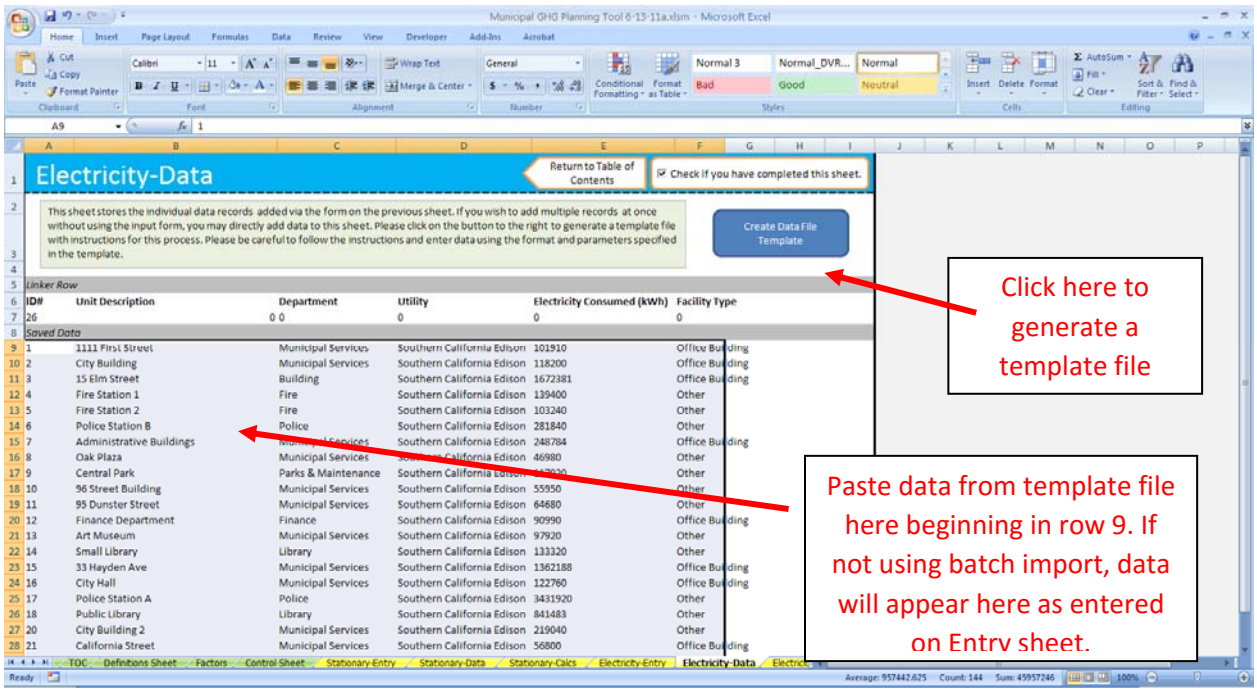

Figure 6. Stationary and Electricity Data Sheets

The process for completing the mobile combustion sector follows nearly the same format as the stationary and electricity sectors. However, due to the complicated nature of mobile emissions calculations, one extra step is required. After all data has been entered, either through the Entry Sheet form or the batch data template file, you must click the "Update Calculations" near the bottom of the Mobile Entry sheet, as shown below in **Figure 7**.

US EPA ARCHIVE DOCUMENT

Figure 7. Mobile Entry—Update Calculations

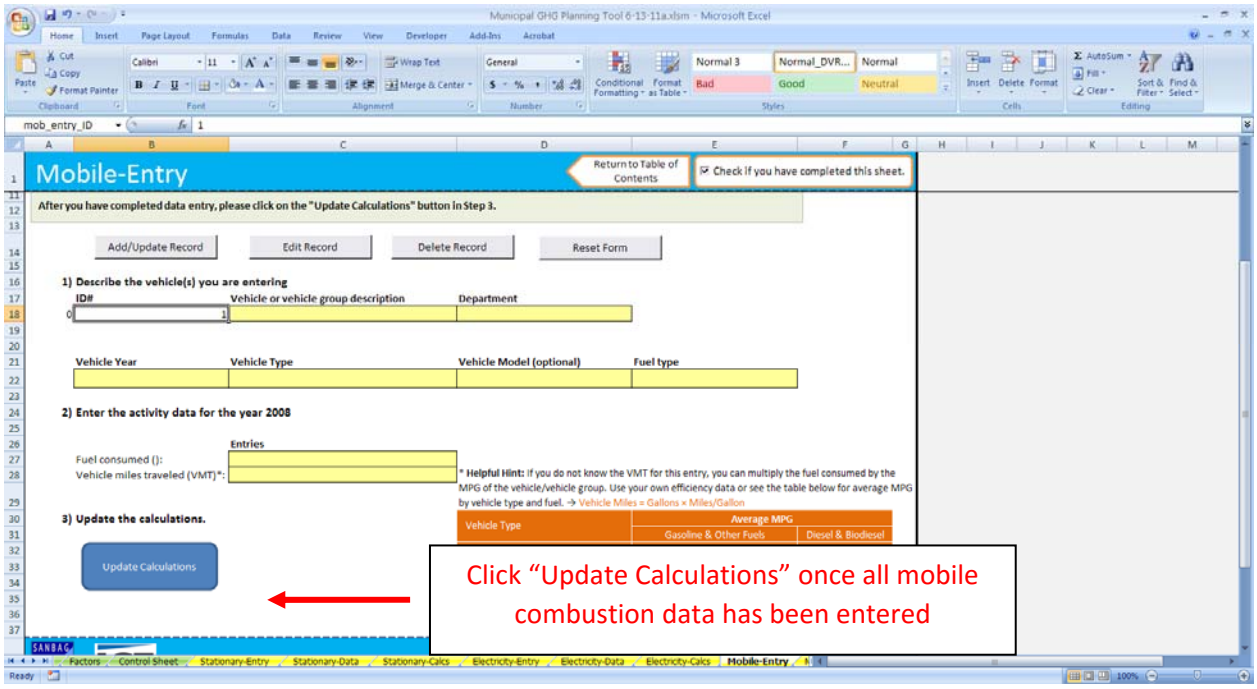

Solid Waste Inventory Sheets

Control Sheet

On the control sheet, first select whether your community has operational control over any landfills. If not, you may opt to use the U.S. Environmental Protection Agency's (EPA) Waste Reduction Model (WARM) to calculate your Scope 3 emissions. This step is optional, but can also be used to calculate waste emission reductions.

For every landfill that you have operational control over, please select whether those landfills have landfill gas collection systems and whether those systems are comprehensive or partial. Under the LGOP, landfill gas (LFG) collection systems are considered "comprehensive" if the landfill is required to have a LFG collection system under EPA's New Source Performance Standards or a system more stringent as dictated by local regulations.

For these landfills that do not have LFG collection systems, you need to use the California Air Resources Board's (CARB) Landfill Emissions Tool, which is based on the IPCC First Order Decay (FOD) model. To use the model, you will need the annual waste deposited in each landfill as well as the opening and closing year of each landfill. Once you have run the model, please paste the final methane (CH_4) emissions output for each landfill in the yellow cells in the tool.

Calculations Sheet

Depending on your entries on the Solid Waste control sheet, you will be presented with formulas to calculate your tribe's emissions from solid waste management. Enter values requested in the pale

US EPA ARCHIVE DOCUMENT

yellow cells. Click on the checkbox to use default values for the fraction of CH_4 in your tribe's landfill gas, if applicable. Your solid waste emissions will be summarized at the bottom of the sheet.

Wastewater Treatment Inventory Sheets

Control Sheet

On the wastewater control sheet, answer the series of questions about the type(s) of wastewater treatment systems in your community. For every type of system (anaerobic or aerobic treatment with or without nitrification/denitrification), you will be asked to provide the population served by that system on the entry sheet. You will also answer questions about data availability for your wastewater treatment systems.

Entry Sheet

The wastewater entry sheet provides data input cells based on your answers to the questions on the wastewater control sheet. Data in the yellow cells in the specified units is requested.

Calculations Sheet

The calculation sheet shows the formulas used to determine your tribe's emissions from wastewater treatment, using the methodology from the Local Government Operations Protocol. The gray cells link to the values you entered on the Wastewater Entry Sheet.

Your total emissions are summarized in the table at the top of the sheet. You may scroll down to view the detailed calculations, but no action is required on this sheet**.** If you would like to change any of the entered values, you may do so on the entry sheet.

Imported Water Inventory Sheet

The water sheet is where you will calculate the Scope 3 emissions associated with imported water consumption by your community. These emissions are indirectly associated with electricity use and other emissions required to provide water to your tribe. This does not include the electricity or energy use used directly at tribal water facilities. Any such electricity use associated with water within your tribe (such as water pumps) should be included in the Electricity tab.

If your tribe imports water, enter the amount of water consumed by sector during the inventory year and where that water is imported from. Each import source is associated with different emission factors, and will be used to calculate your tribe's indirect emissions from water consumption.

Agriculture & Land Management Inventory Sheet

The agriculture & land management sheet is where you will calculate the Scope 3 emissions associated with fertilizer application by the different sectors in your community. These emissions are associated with the application of synthetic, organic, and manure fertilizers. A portion of applied fertilizers volatilize into the air in the form of N_2O.

US EPA ARCHIVE DOCUMENT

Once you enter the information for each sector on the amount of fertilizer applied by fertilizer type, the total emissions from this source will be calculated.

Forestry Inventory Sheet

The forestry sheet is where you will calculate the Scope 3 emissions associated with trees managed by your tribe. Changes in carbon stocks in trees are calculated by estimating the total reservation area, the percent of that area with tree cover, and applying a carbon storage factor to estimate carbon sequestration from urban trees. Note the GPC states that biogenic forestry emissions can be reported separately from totals (see pg. 39 in the GPC). EPA decided to include these estimates in the tool so that communities could optionally estimate carbon stocks if this was applicable.

Once you enter the information on the tree coverage for each sector, the total carbon sequestration from this source will be calculated.

Waste Generation Inventory Sheet

The waste generation sheet is where you will calculate the Scope 3 emissions associated with the decomposition of waste generated within your borders by the community, but landfilled elsewhere. This sheet applies to waste produced directly or indirectly by community activities and disposed of in a solid waste facility not operated by the community. To calculate Scope 3 emissions from waste, utilize EPA's WAste Reduction Model (WARM) either as a web-based calculator or an Excel spreadsheet. If the waste is disposed of in a facility operated by the community, emissions should be calculated as Scope 1 emissions on the Solid Waste-Control and Solid Waste-Entry sheets.

Once you enter the information for each sector on the waste generation, the total emissions from this source will be calculated.

Additional Sources Inventory Sheet

Use this sheet to enter emissions from any additional sources you would like to include in your inventory. Assign each source to a sector, note what scope the emissions fall under, and enter any greenhouse gas emissions in metric tons of carbon dioxide equivalent ($MTCO_2e$). The GPC provides a list of additional sources in Table 4.3 that could be estimated outside of the tool, and the results of the emissions calculations can be input on this sheet.

4. Uncertainty

The GHG inventory component of the tool follows the methodology of the GPC, Version 0.9. Users should refer to the GPC for a discussion of the uncertainty associated with default assumptions.

5. Tool References

These references refer to resources cited in the Community Module as well as in the User's Guide.

US EPA ARCHIVE DOCUMENT

CARB (California Air Resources Board). 2010. Local Government Operations Protocol, Version 1.1. California Air Resources Board, California Climate Action Registry, ICLEI – Local Governments for Sustainability, and The Climate Registry. Available at: http://www.arb.ca.gov/cc/protocols/localgov/localgov.htm.

CEC (California Energy Commission). 2000-2010. Total Electricity System Power. California Energy Commission. Available at: http://energyalmanac.ca.gov/electricity/total_system_power.html.

CEC (California Energy Commission). 2006a. California Commercial End-Use Survey. California Energy Commission. Available at: http://www.energy.ca.gov/ceus/.

CEC (California Energy Commission). 2006b. Refining Estimates of Water-Related Energy Use in California. California Energy Commission. CEC-500-2006-118. Available at: http://www.energy.ca.gov/2006publications/CEC-500-2006-118/CEC-500-2006-118.PDF.

FHWA (Federal Highway Administration). 2010. Highway Statistics 2008. Federal Highway Administration, U.S. Department of Transportation. Available at: http://www.fhwa.dot.gov/policyinformation/statistics/2008/.

ICLEI, 2013. U.S. Community Protocol for Accounting and Reporting of Greenhouse Gas Emissions, Version 1.1. Released July 2013. Available online at: http://www.icleiusa.org/tools/ghg-protocol/community-protocol.

U.S. Census Bureau. 2008. American Community Survey: Table S0801 – Commuting Characteristics. U.S. Census Bureau. Available at: http://factfinder2.census.gov/faces/nav/jsf/pages/index.xhtml.

U.S. EPA. 2010. Inventory of U.S. Greenhouse Gas Emissions and Sinks: 1990-2008. Office of Atmospheric Programs, U.S. Environmental Protection Agency. EPA 430-R-06-002.

U.S. EPA. 2015. eGRID 2012 Version 1.0. Office of Clean Energy, U.S. Environmental Protection Agency. Available at: http://www.epa.gov/cleanenergy/energy-resources/egrid/index.html.

U.S. EPA. 2012. eGRID 2010 Version 1.0. Office of Clean Energy, U.S. Environmental Protection Agency. Available at: http://www.epa.gov/cleanenergy/energy-resources/egrid/index.html.

U.S. EPA. 2011. eGRID 2009 Version 1.0. Office of Clean Energy, U.S. Environmental Protection Agency. Available at: http://www.epa.gov/cleanenergy/energy-resources/egrid/index.html.

U.S. EPA. 2010. eGRID 2007 Version 1.0. Office of Clean Energy, U.S. Environmental Protection Agency. Available at: http://www.epa.gov/cleanenergy/energy-resources/egrid/index.html.

U.S. EPA. 2007. eGRID 2005 Version 1.1. Office of Clean Energy, U.S. Environmental Protection Agency. Available at: http://www.epa.gov/cleanenergy/energy-resources/egrid/index.html.

U.S. EPA. 2002. Updating Fuel Economy Estimates in MOBILE6.3 – DRAFT. U.S. Environmental Protection Agency. EPA420-P-02-005. Available at: http://www.epa.gov/oms/models/mobile6/p02005.pdf.

US EPA ARCHIVE DOCUMENT

6. Additional Resources

Below are additional resources that can help facilitate the development of your community government GHG inventory.

Resource Name	Link
ENERGY STAR Portfolio Manager	http://www.energystar.gov/buildings/about-us/how-can-we-help-you/benchmark-energy-use/use-energy-star-benchmarking-tools
Global Protocol for Community-Scale GHG Emissions	http://www.ghgprotocol.org/city-accounting
Landfill Emissions Tool	http://www.arb.ca.gov/cc/protocols/localgov/localgov.htm
EPA MOVES on-road Emissions Model	http://www.epa.gov/oms/stateresources/ghgtravel.htm
Local Climate Action Framework	http://epa.gov/statelocalclimate/local/implementation/inventory.html

US EPA ARCHIVE DOCUMENT