

US EPA ARCHIVE DOCUMENT

88°26'W

88°25'W

88°24'W

88°23'W

88°22'W

28°45'N

Mississippi Canyon 252, Gulf of Mexico

R/V Brooks McCall
Sampling Effort

Date Produced: May 24, 2010
Created By: NOAA/NCCOS/CCMA

28°44'N

28°44'N

6 km

5 km

1 km

Legend



5/24/10 Stations



5/23/10 Stations



Cruise 3 (5/19-5/21) Stations



Cruise 2 (5/15-5/17) Stations



Cruise 1 (5/8-5/11) Stations

28°43'N

28°43'N

2 km

B47

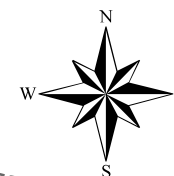
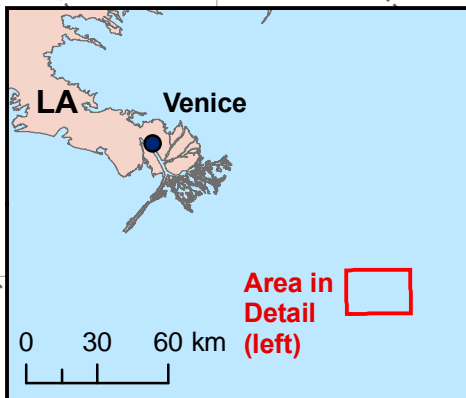
3 km

28°42'N

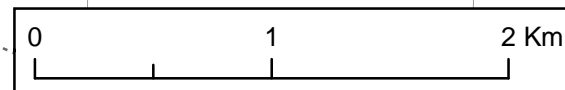
28°42'N

Stations < 16 km
from wellhead

Area in
Detail
(above)



4 km



88°26'W

88°25'W

88°24'W

88°23'W

88°22'W