

US EPA ARCHIVE DOCUMENT





88°25'W 88°24'W 88°23'W 88°22'W 88°21'W

# Mississippi Canyon 252, Gulf of Mexico

R/V Brooks McCall  
Sampling Effort

Date Produced: May 23, 2010  
Created By: NOAA/NCCOS/CCMA

## Legend

-  5/23/10 Stations
-  Cruise 3 (5/19-5/21) Stations
-  Cruise 2 (5/15-5/17) Stations
-  Cruise 1 (5/8-5/11) Stations

3 km

2 km

1 km

**Wellhead**

**B43**

**B44**

**B42**

28°46'N

28°46'N

28°45'N

28°45'N

28°44'N

28°44'N

28°43'N

28°43'N

