US EPA ARCHIVE DOCUMENT

Using a Geometric Site Selection Design in Watershed Assessments to Support TMDL Development

2002 EMAP Symposium
May 7, 2002

Chris O. Yoder and Edward T. Rankin
Midwest Biodiversity Institute &
Center for Applied Bioassessment & Biocriteria
P.O. Box 21561
Columbus, Ohio 43221-0561

Brian J. Alsdorf
Ohio EPA, Division of Surface Water
Ecological Assessment Section
4675 Homer Ohio Lane
Groveport, Ohio 43125

Watershed Monitoring & Assessment

Where

- Inland rivers & streams of Ohio (1980 – present)
- Intensive rotating basin approach, watershed design
- 100-300 mi^2 study areas; large river mainstems

What

- Fish, macroinvertebrates, physical habitat
- Water quality, sediment chemistry, fish tissue
- Other assessment tools added as needed

Why

- Support water quality management needs, i.e., WQS, Permits, NPS, Planning, TMDLs at the watershed scale
- Determine status of Ohio's aquatic resources at the watershed scale (303d); aggregate “up” for 305b

Ohio EPA Macroinvertebrate Methods: Field Procedures

Artificial Substrates are Set for a Six-Week Exposure (July - September Index Period)

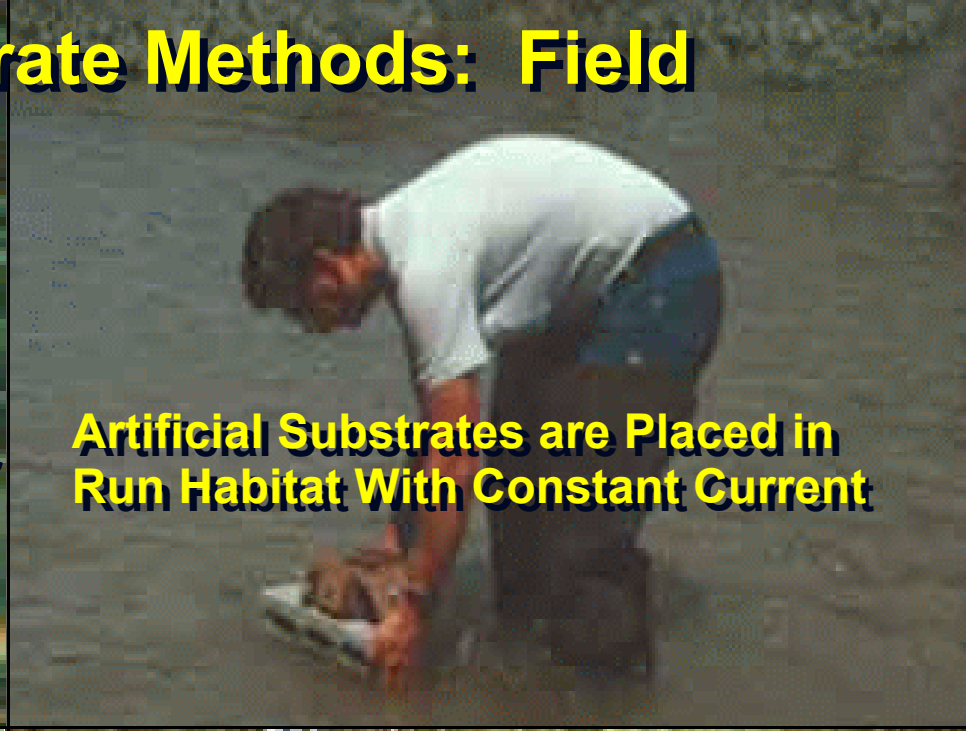

Artificial Substrates are Placed in Run Habitat With Constant Current

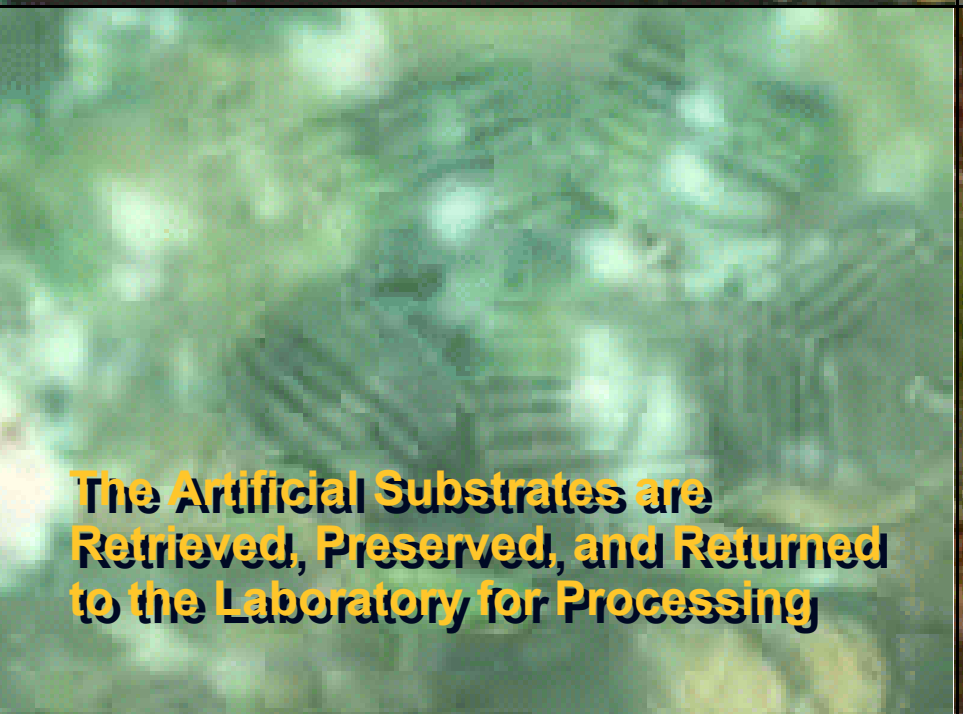

The Artificial Substrates are Retrieved, Preserved, and Returned to the Laboratory for Processing

A Qualitative Dip Net/Hand Pick Method is Used to Supplement the Artificial Substrates or as a Stand Alone Evaluation

Ohio EPA Fish Assemblage Methods: Field Procedures

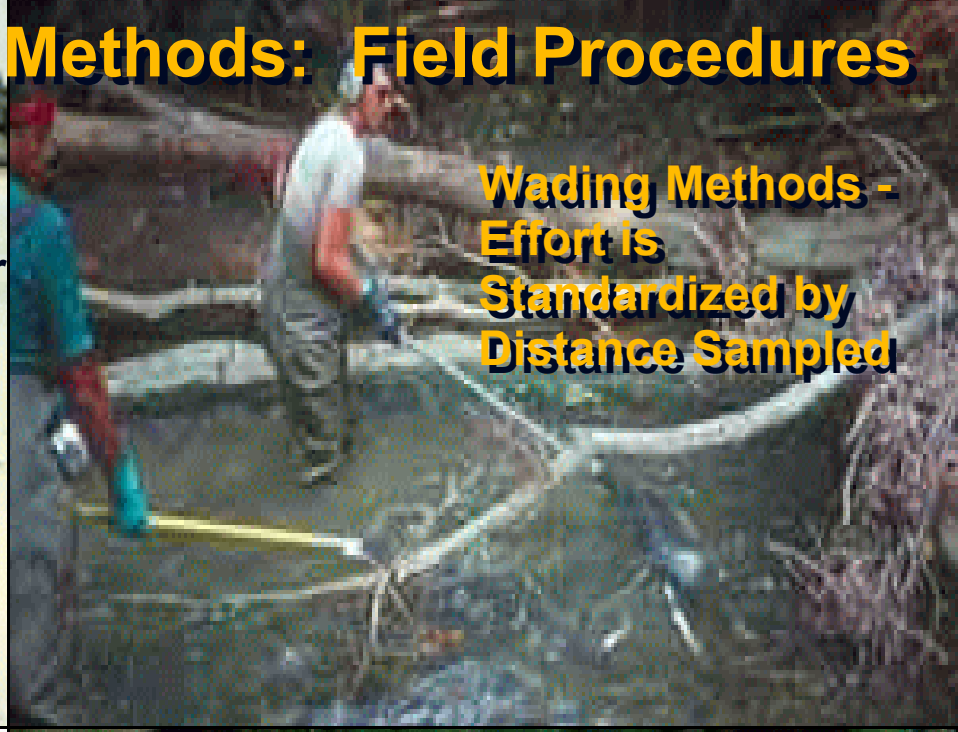

Ohio EPA Chemical/Physical Field Procedures

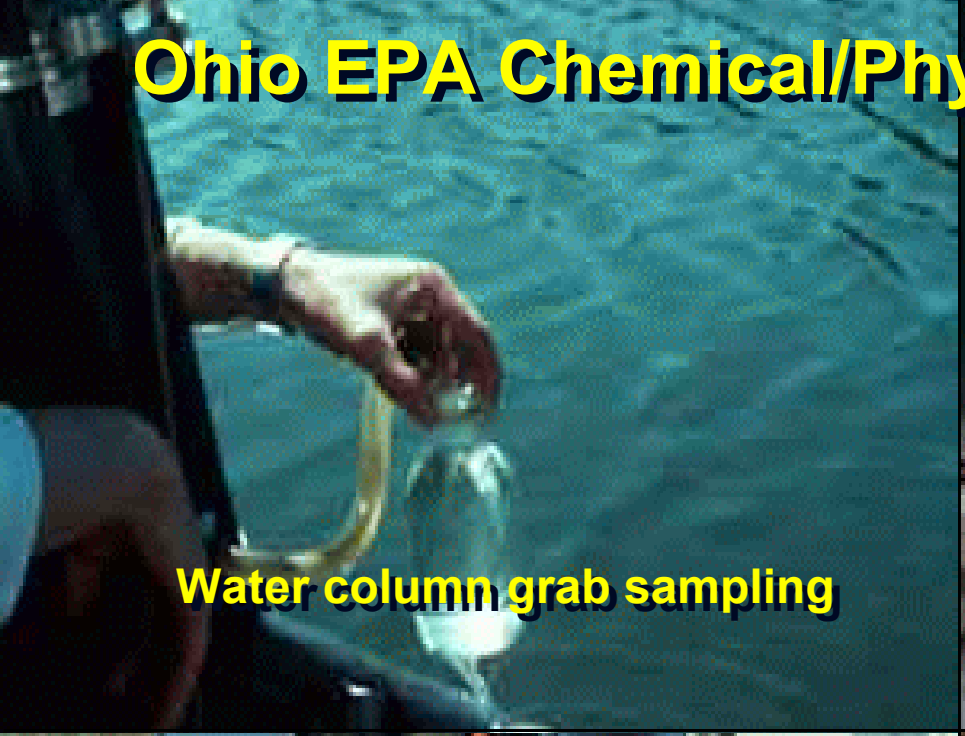

Water column grab sampling

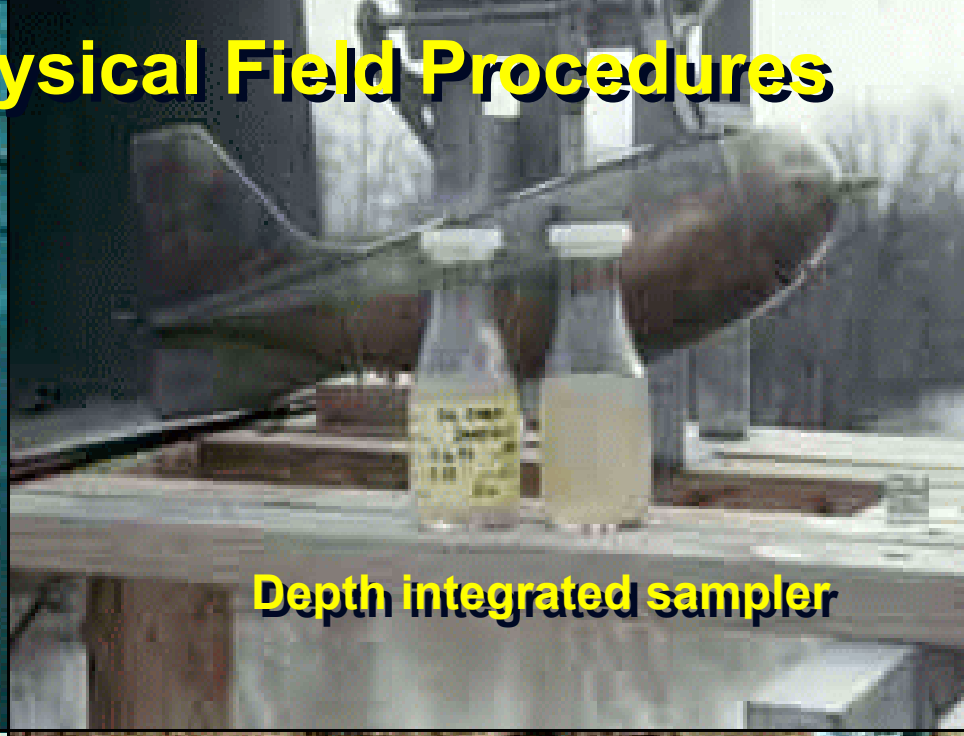

Depth integrated sampler

Automatic composite samplers

Time-of-travel dye injection

Ohio EPA 5-Year Basin Approach for Monitoring & Assessment

- Rotating basin approach for determining annual monitoring activities.
- **Systematic application of monitoring tools.**
- Initially correlated with NPDES permit cycle.
- Supports annual WQS use designation rule-making process (UAAs).
- Aligned with 15-year TMDL schedule in 1998.

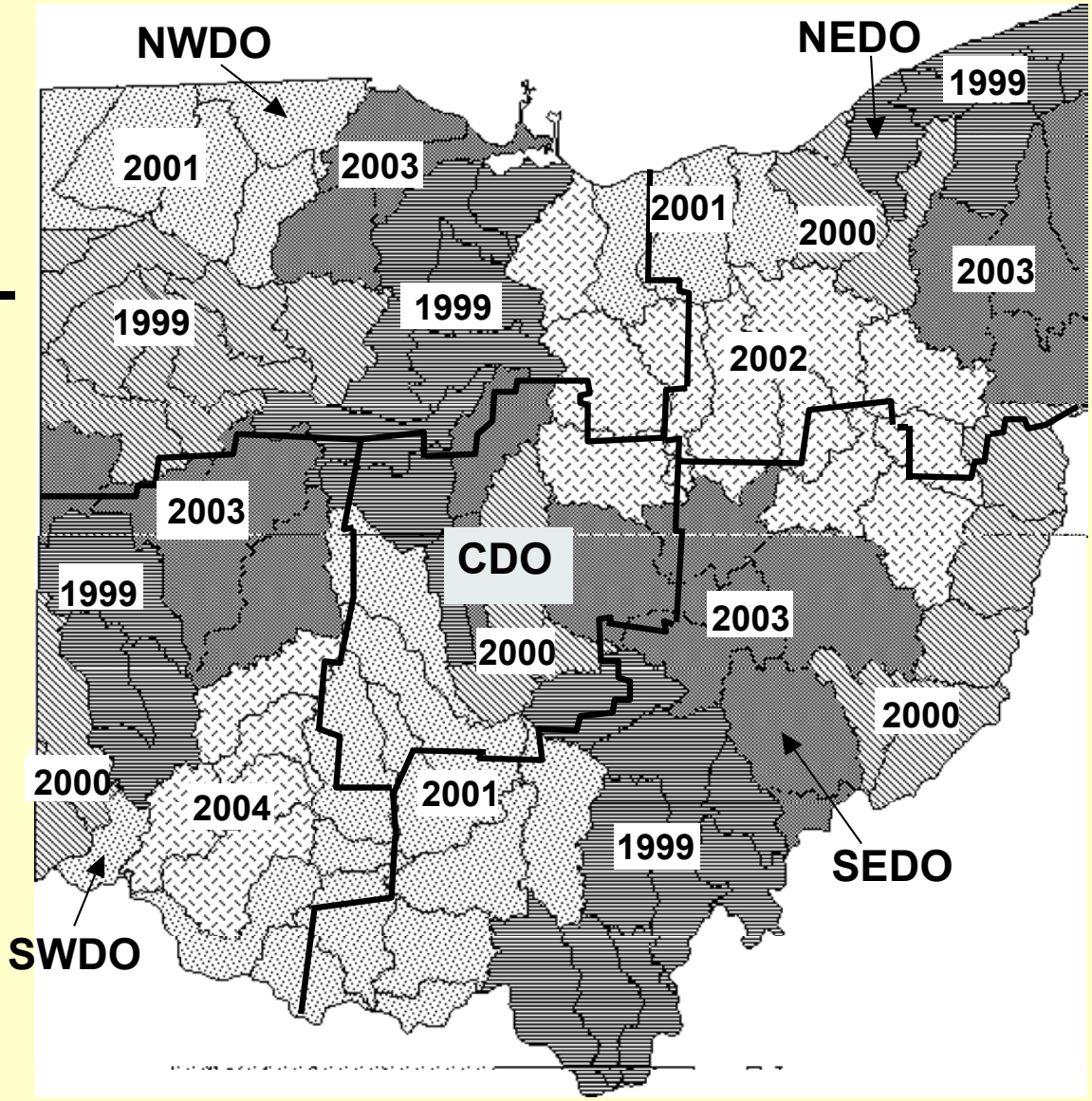

Ohio EPA Assessment & Reporting Process: Five-Year Basin Approach

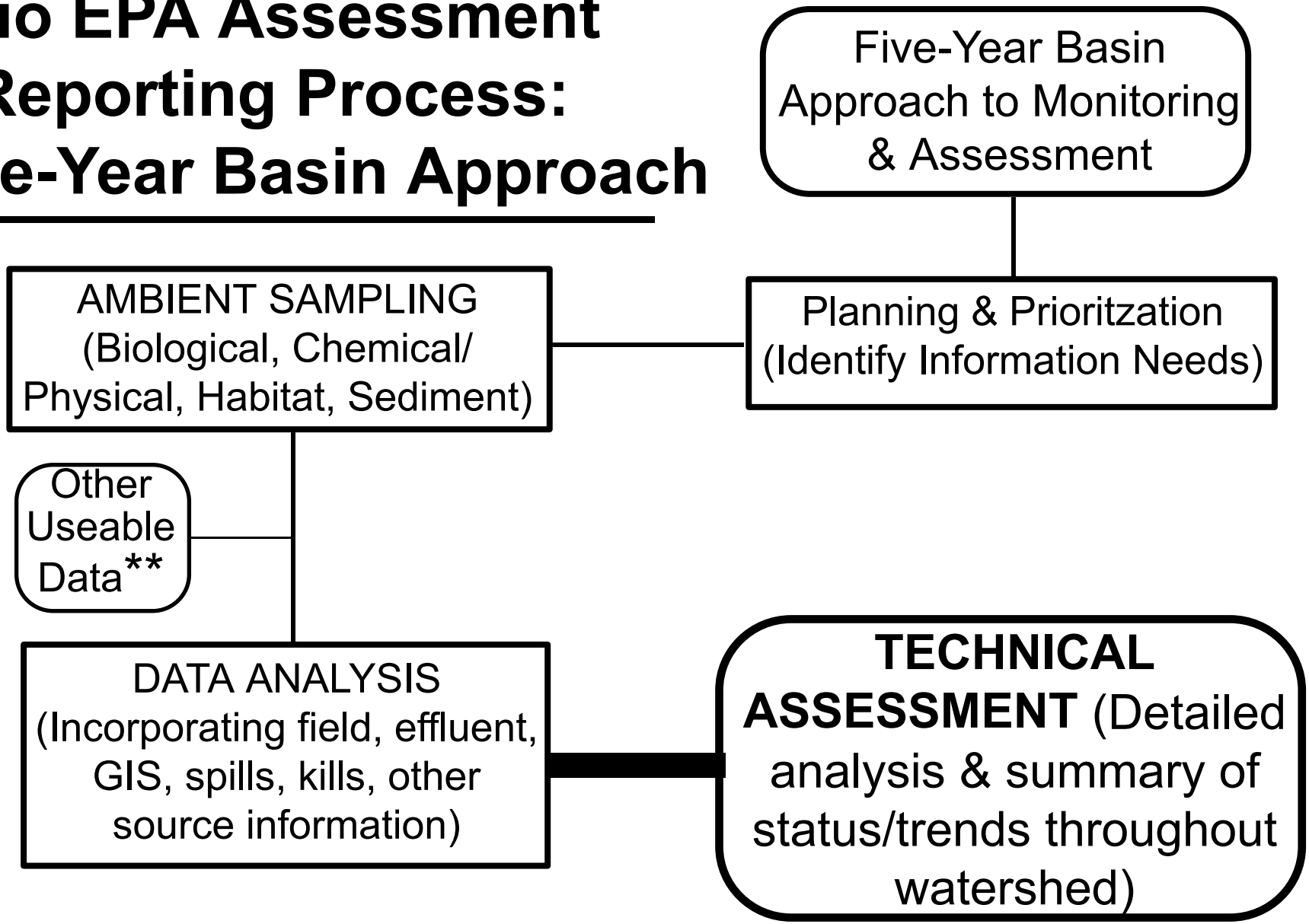

** - Must meet Data Quality Objectives per Ohio EPA 5-Year Monitoring Strategy

State of Ohio
Environmental Protection Agency

Monitoring and Assessment
Division of Surface Water

Biological and Water Quality Study of Wills Creek and Selected Tributaries

Guernsey, Coshocton, and Muskingum Counties, Ohio

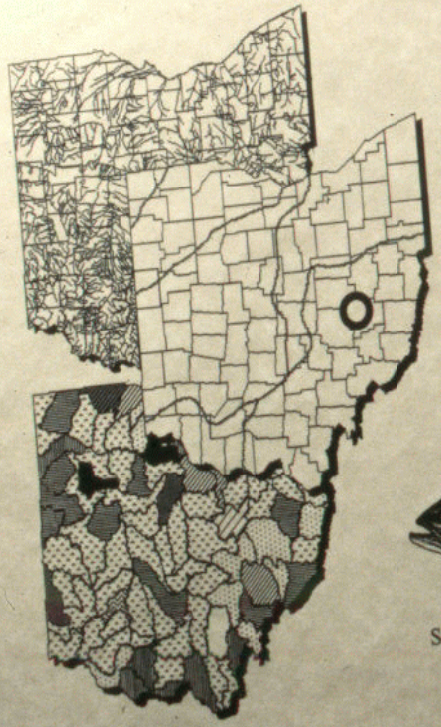

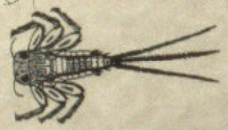

Mayfly (*Stenacron sp.*)



Smallmouth Bass (*Micropterus dolomieui*)

October 31,1995

P.O. Box 1049, 1800 WaterMark Dr., Columbus, Ohio 43215-1099

State of Ohio
Environmental Protection Agency

Monitoring & Assessment Section
Division of Surface Water

Ohio EPA Technical Report Series

The Role of Biological Criteria in Water Quality Monitoring, Assessment, and Regulation



February 23, 1995

Environmental Regulation in Ohio
Institute of Business Law
Cleveland, Ohio

Mark Dr., Columbus, Ohio 43216-1049

Functional Support Provided by Annual Rotating Basin Assessments

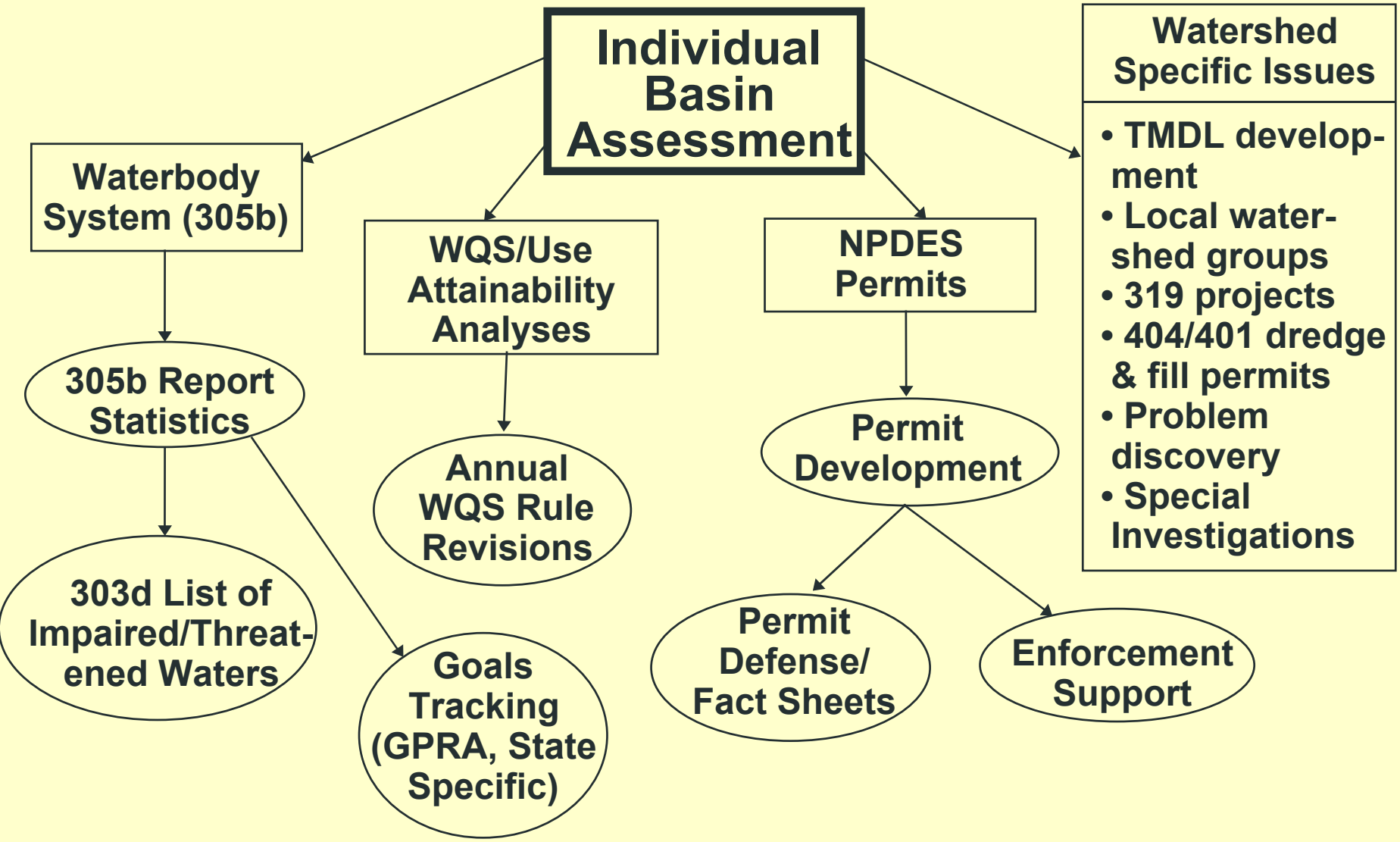

Overview of the Ohio TMDL Project Process

Numbers on chart correspond to detailed task lists contained in Appendix B

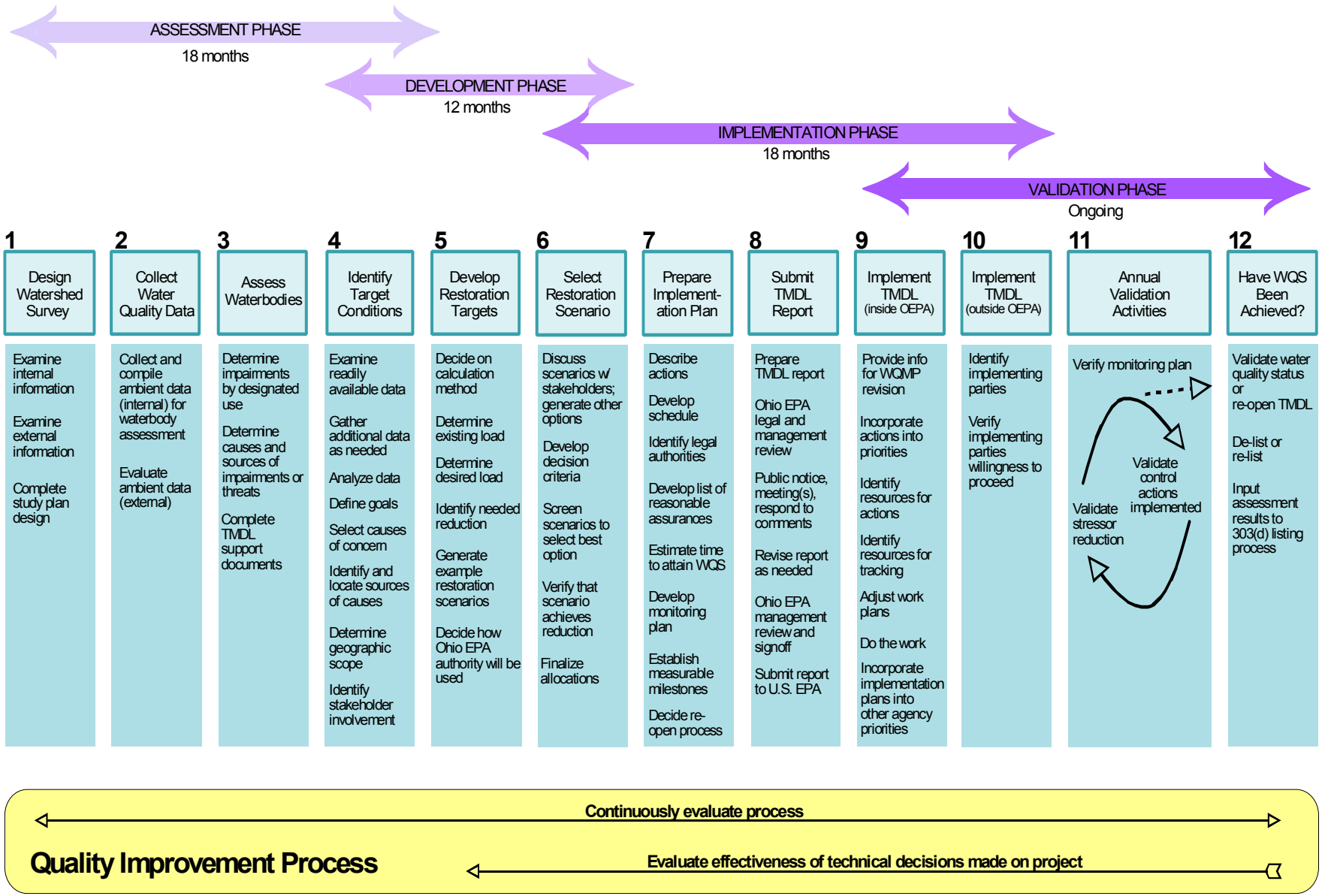

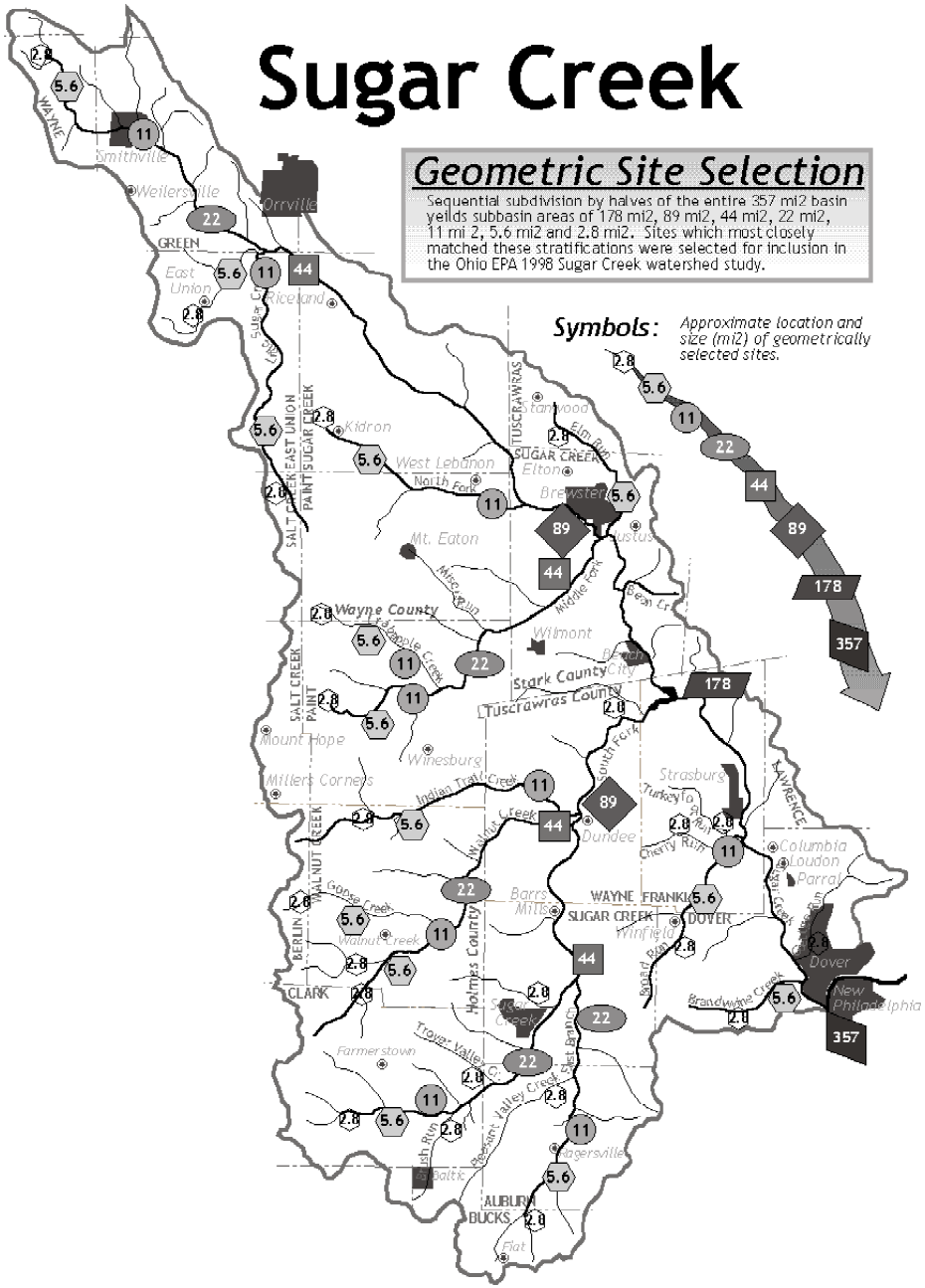

Sugar Creek Subbasin: Example of Geometric Site Selection Process

- Support 15 yr. TMDL development schedule beginning in 1998
- Augmented by 5-year basin approach database (1980-1997)
- Standardized biological, chemical, and physical tools and indicators
- Increased miles of assessed streams and rivers annually
- **Resolve undesignated streams**
- **Close 305b/303d listing gaps**
- **More comprehensive coverage of small streams (<5-10 mi^2**
- **Generate broader database for development of improved tools**

Middle Raccoon Creek
AMDAT
Biological Study Plan

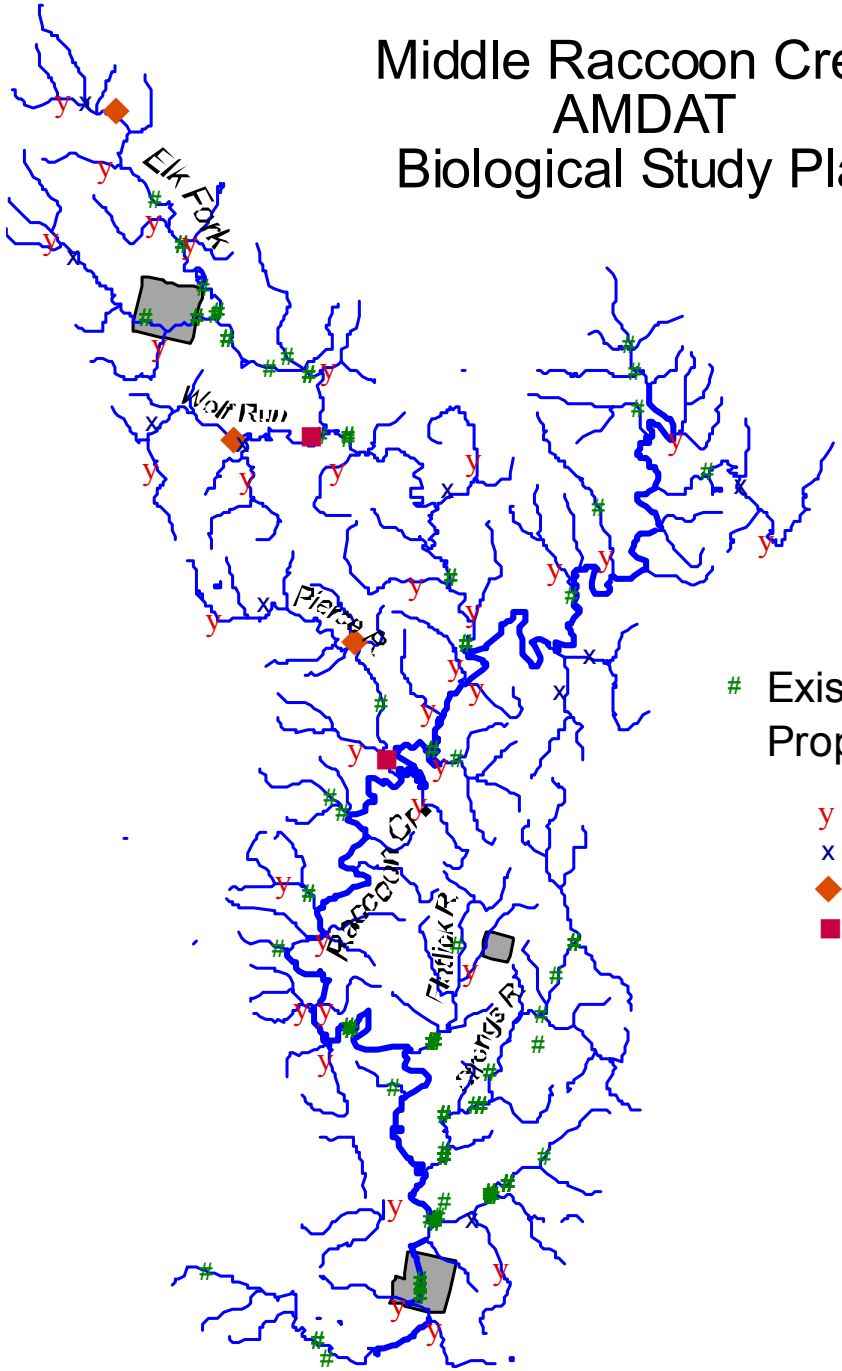

Existing Biosurvey Data

Proposed Biosurvey Sites

- y - 1.5 sq mi
- x - 3 sq mi
- ◆ - 6 sq mi
- ■ - 12 sq mi

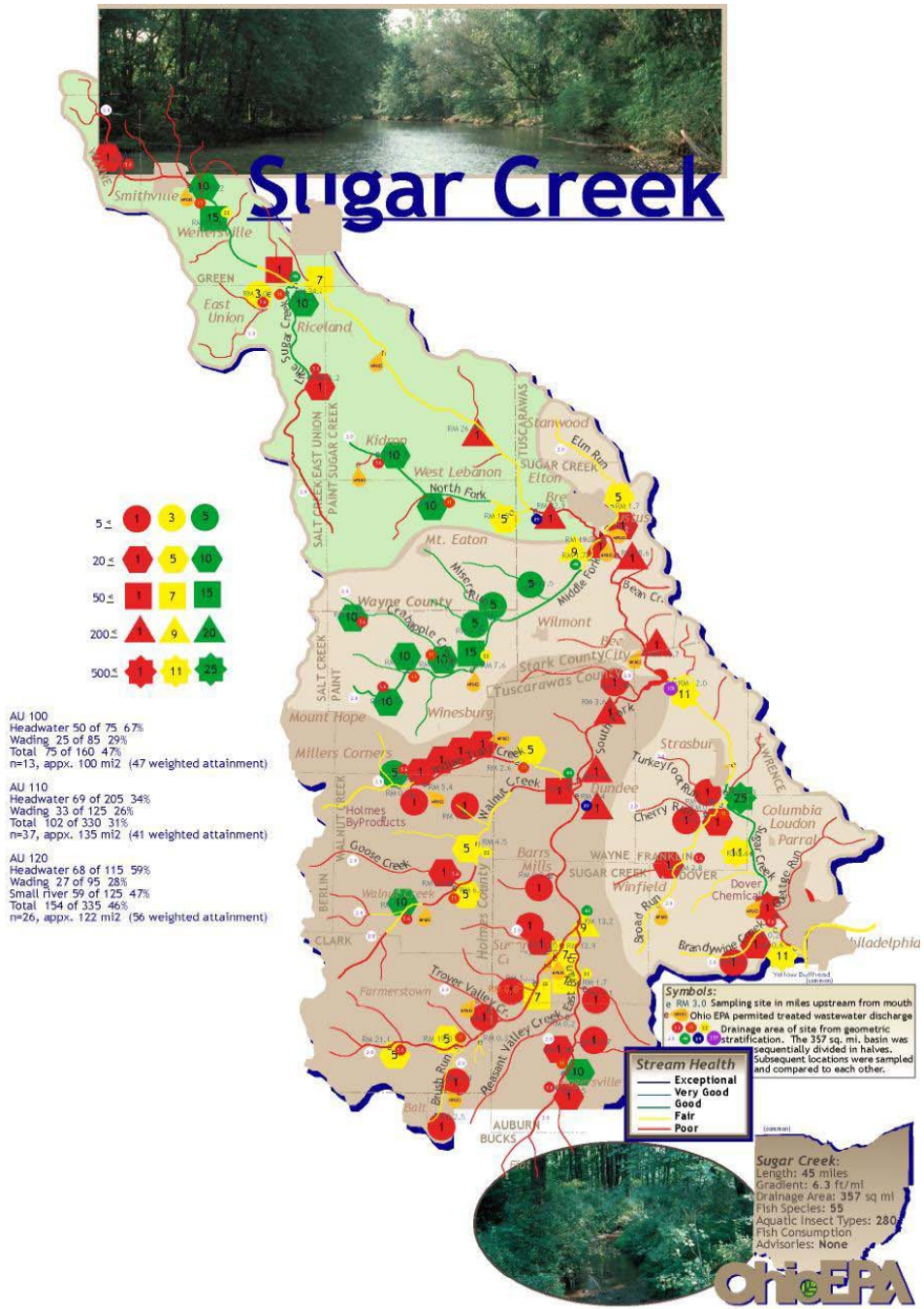

Sugar Creek Subbasin: Results of Geometric Design Assessment

- TMDL development scale: 11 digit HUC units, 328 statewide
- Mainstem rivers <500 mi^2 treated separately
- Watershed assessment results initially support UAA process
- Degree and severity of impairment then determined with biocriteria
- Causal associations determined via integrated analysis process
- **Supports prioritization ranking**
- More focused targeting of restoration activities
- **Local stakeholder "buy in" enhanced by scale of focus**

Sugar Creek

Livestock Impacts

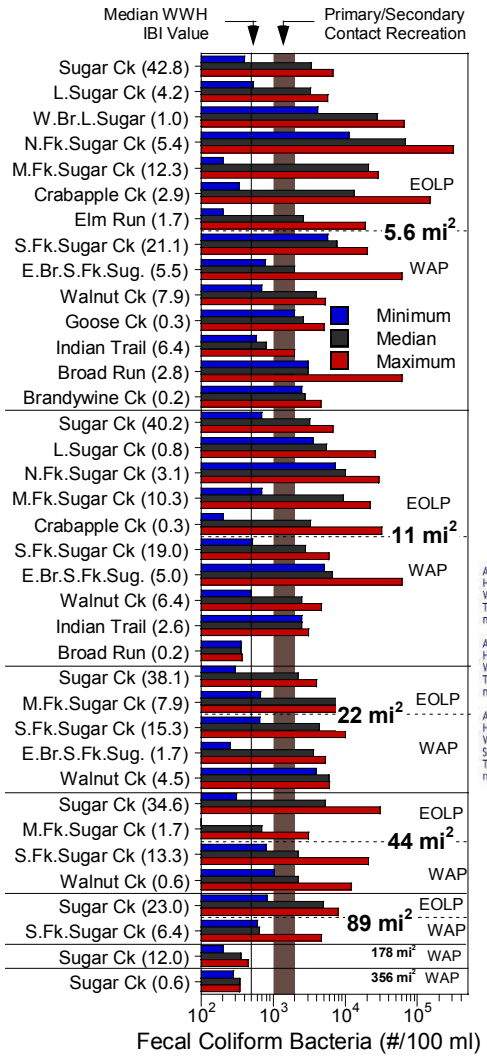

Fecal Bacteria

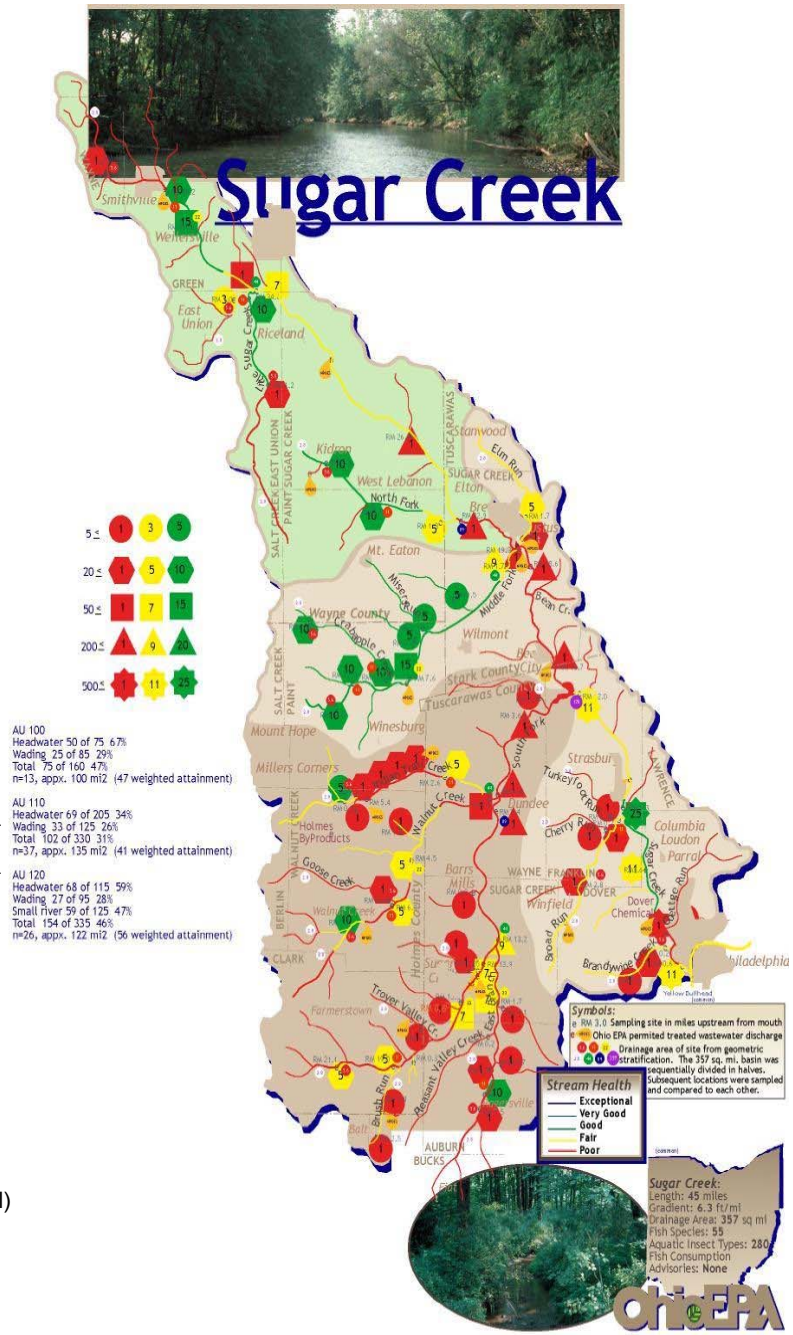

Mine Drainage Impacts

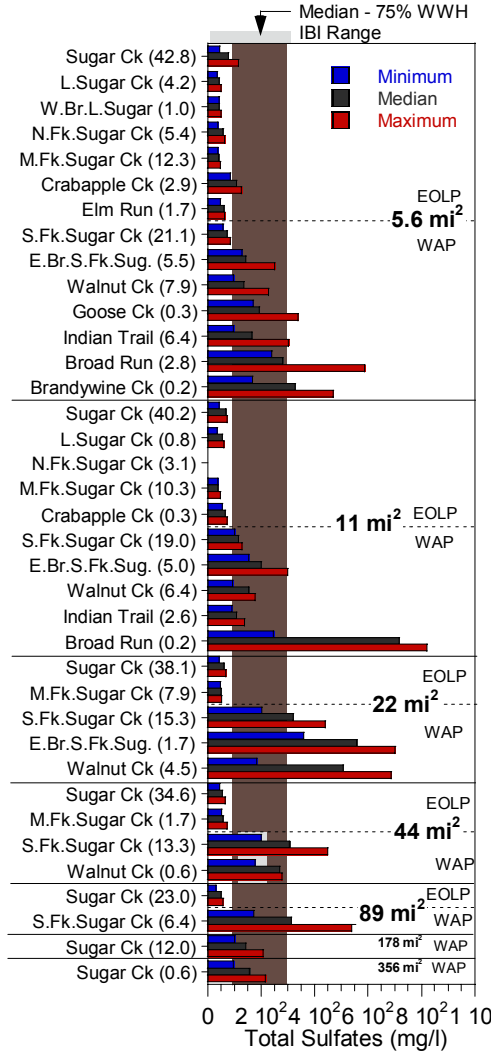

Sulfates

USING BIOASSESSMENTS TO DESCRIBE WATERSHED HEALTH

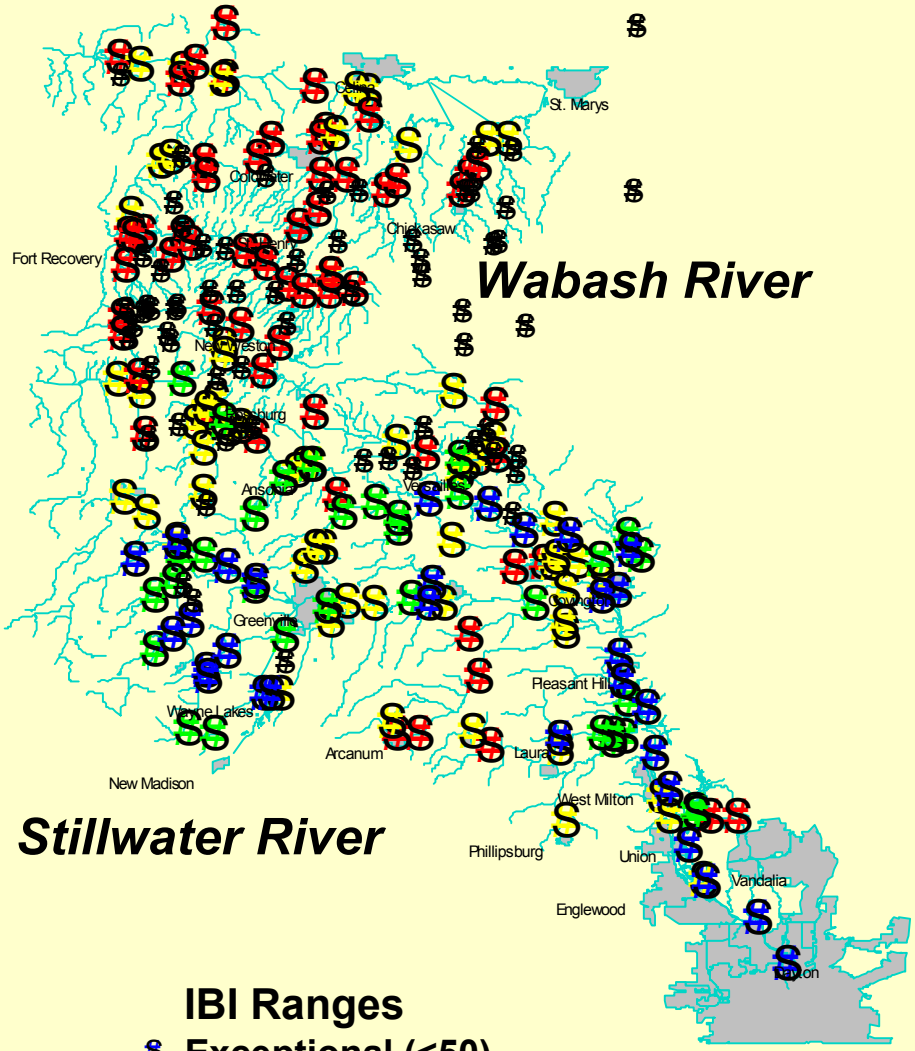

IBI Ranges

- Exceptional (<50)
- Good (40-49)
- Fair (29-39)
- Poor/V. Poor (12-28)
- Permitted CAFOs

The Stillwater R. is classified and attains exceptional status (EWH) in the larger mainstem.

The cumulative effects of hydro-modification, riparian encroachment, and nutrient enrichment are associated with widespread impairment in the upper Stillwater and all of the Wabash subbasins.

CAFOs and Habitat: Cumulative Impacts

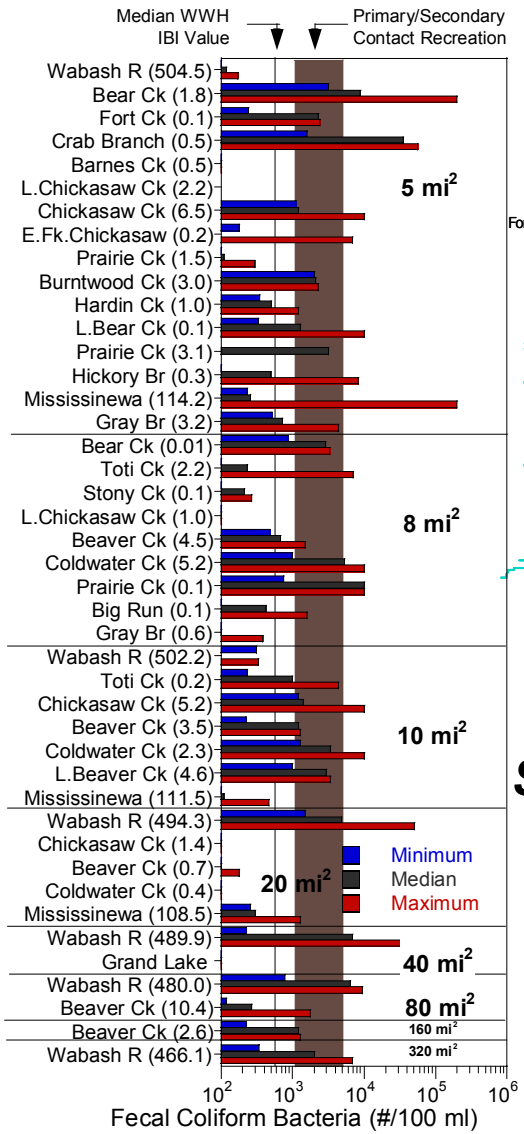

Fecal Bacteria

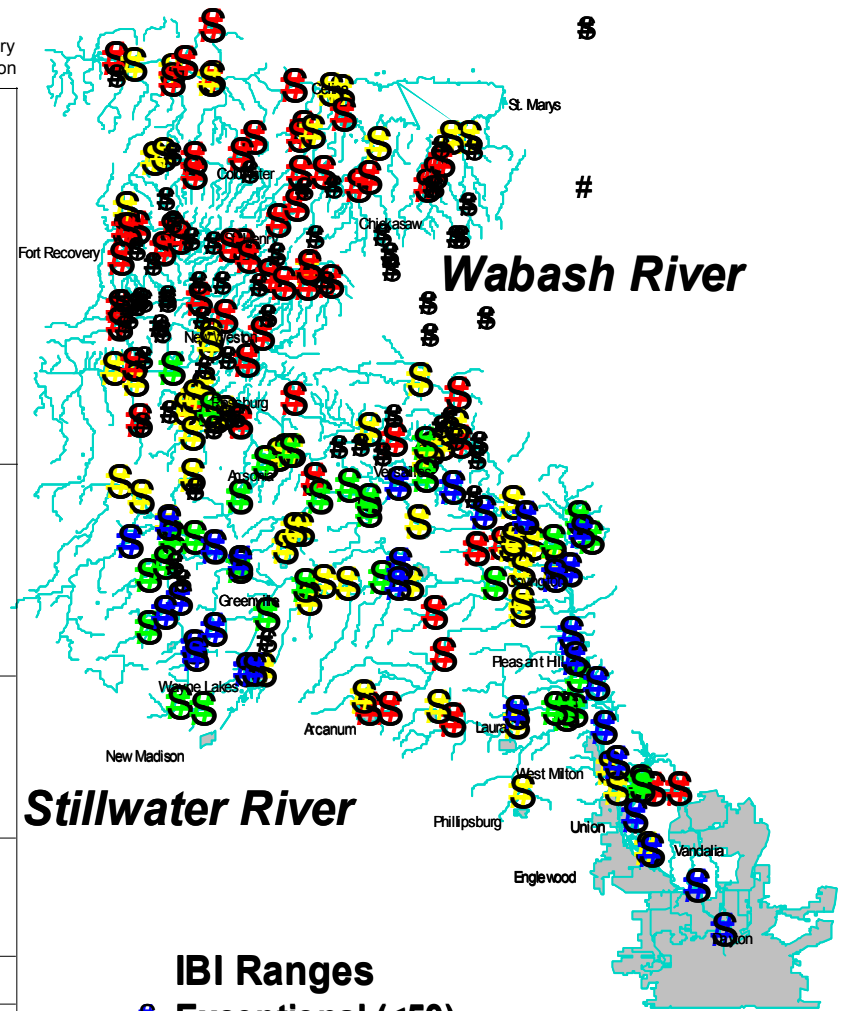

IBI Ranges

- Exceptional (<50)
- Good (40-49)
- Fair (29-39)
- Poor/V. Poor (12-28)
- Permitted CAFOs

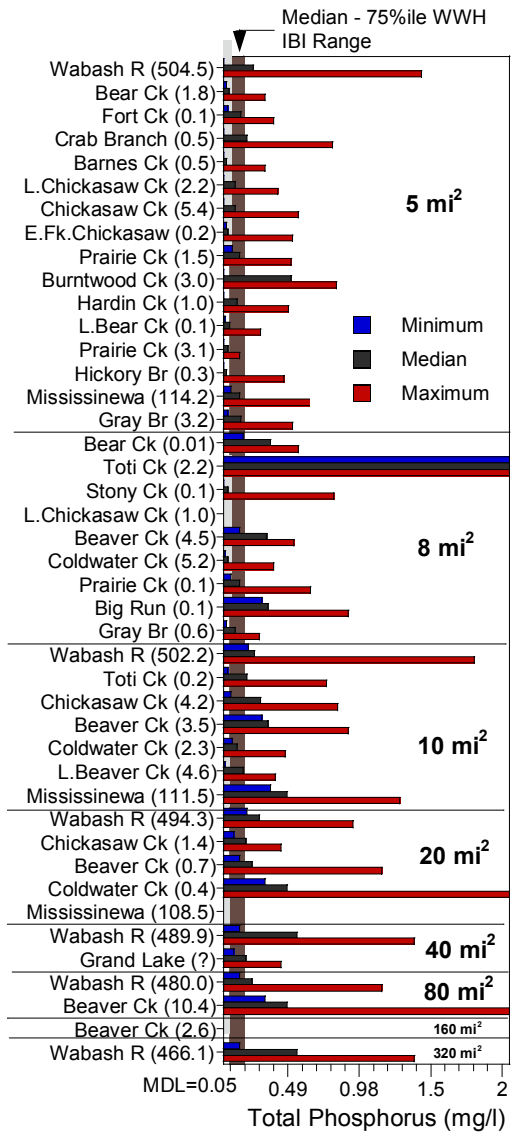

Total Phosphorus

The cumulative effects of habitat degradation and its associated consequences are frequently exported into downstream reaches resulting in reduced goods and services.

An example is the effect of headwater stream habitat on nutrient exports such as total phosphorus. The reduced ability of degraded systems to process and sequester nutrients can have downstream consequences.

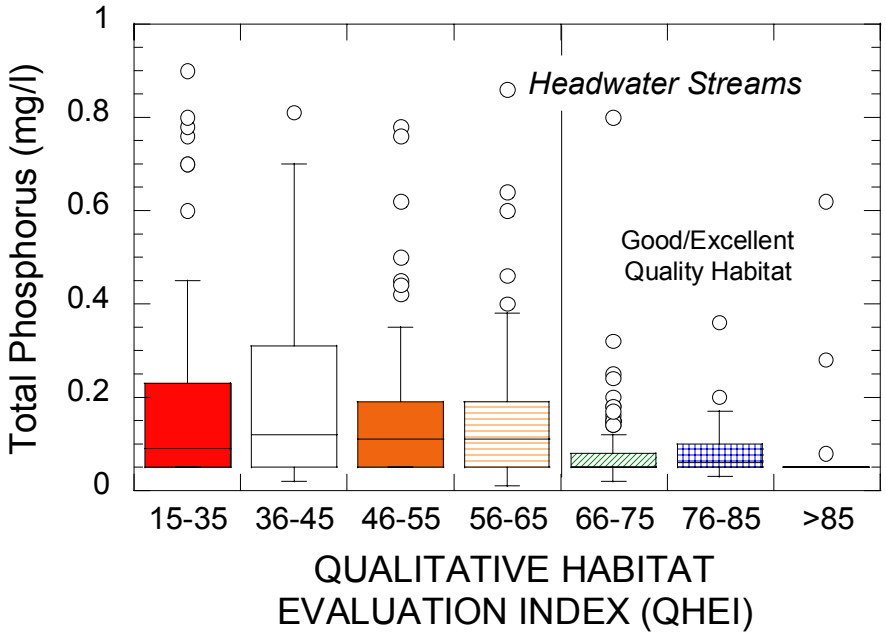

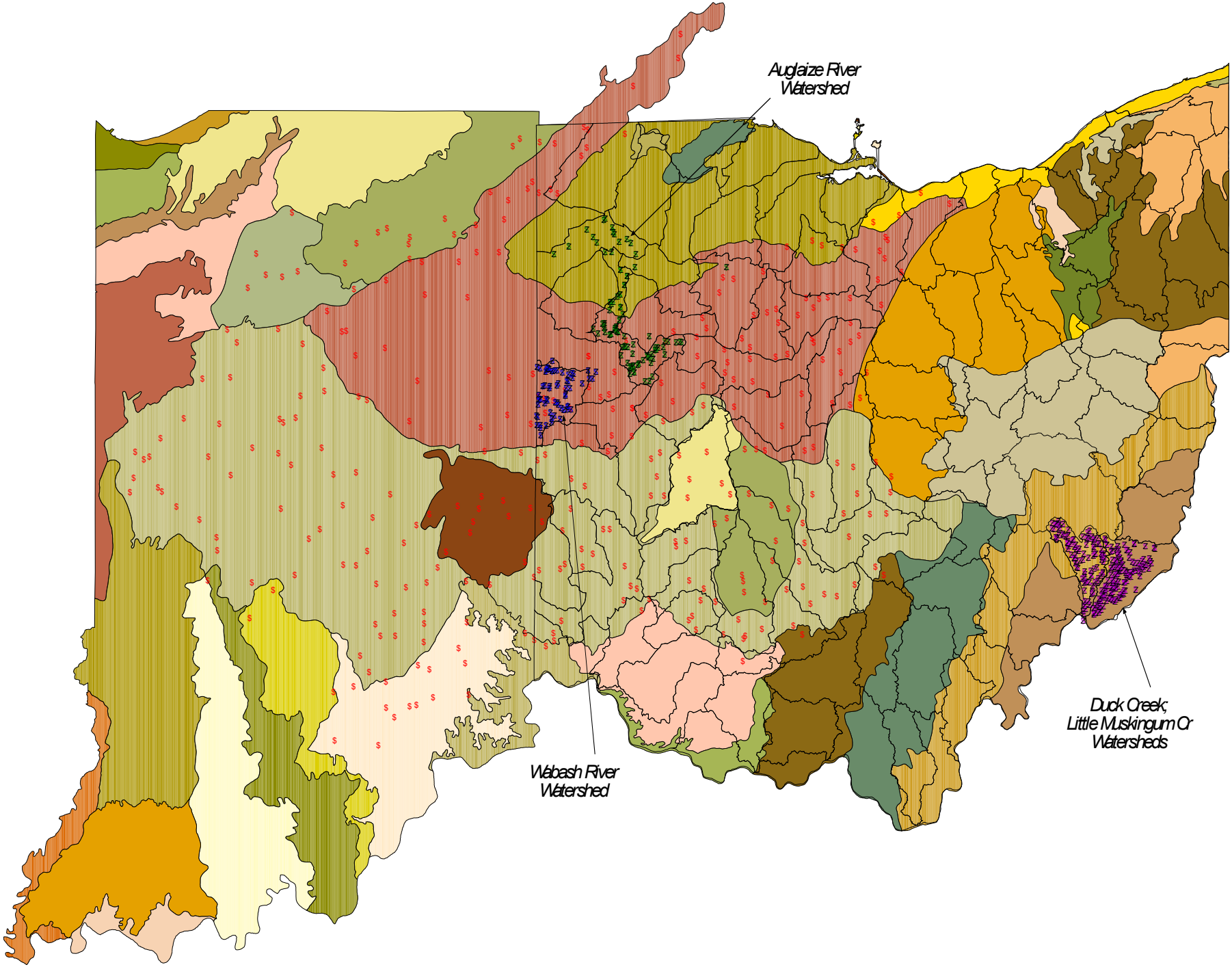
Auglaize River
Watershed
Wabash River
Watershed
Duck Creek,
Little Muskingum Cr
Watersheds

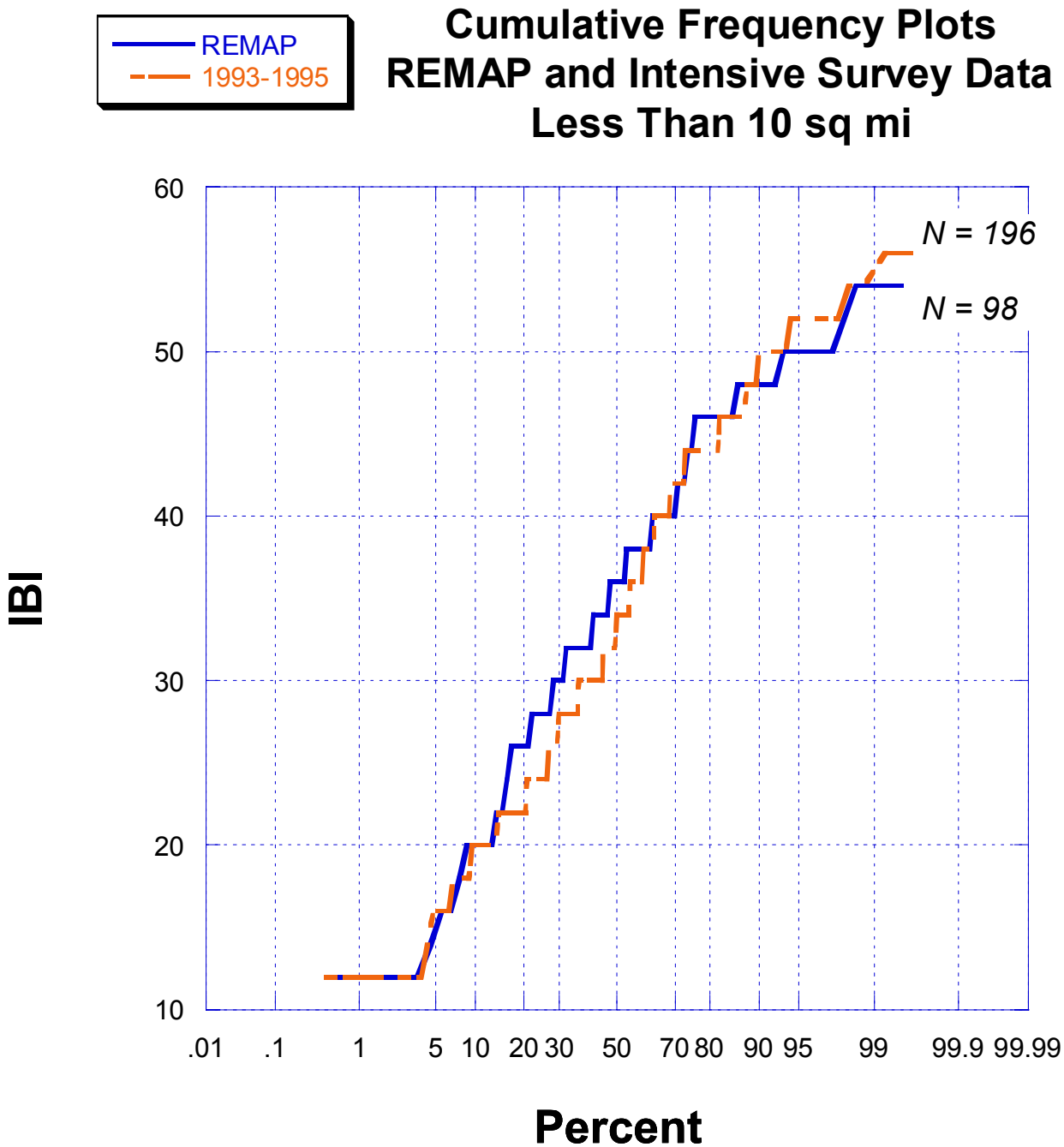
REMAP
1993-1995
Cumulative Frequency Plots
REMAP and Intensive Survey Data
Less Than 10 sq mi
N = 196
N = 98
IBI
60
50
40
30
20
10
.01
.1
1
5
10
20
30
50
70
80
90
95
99
99.9
99.99
Percent

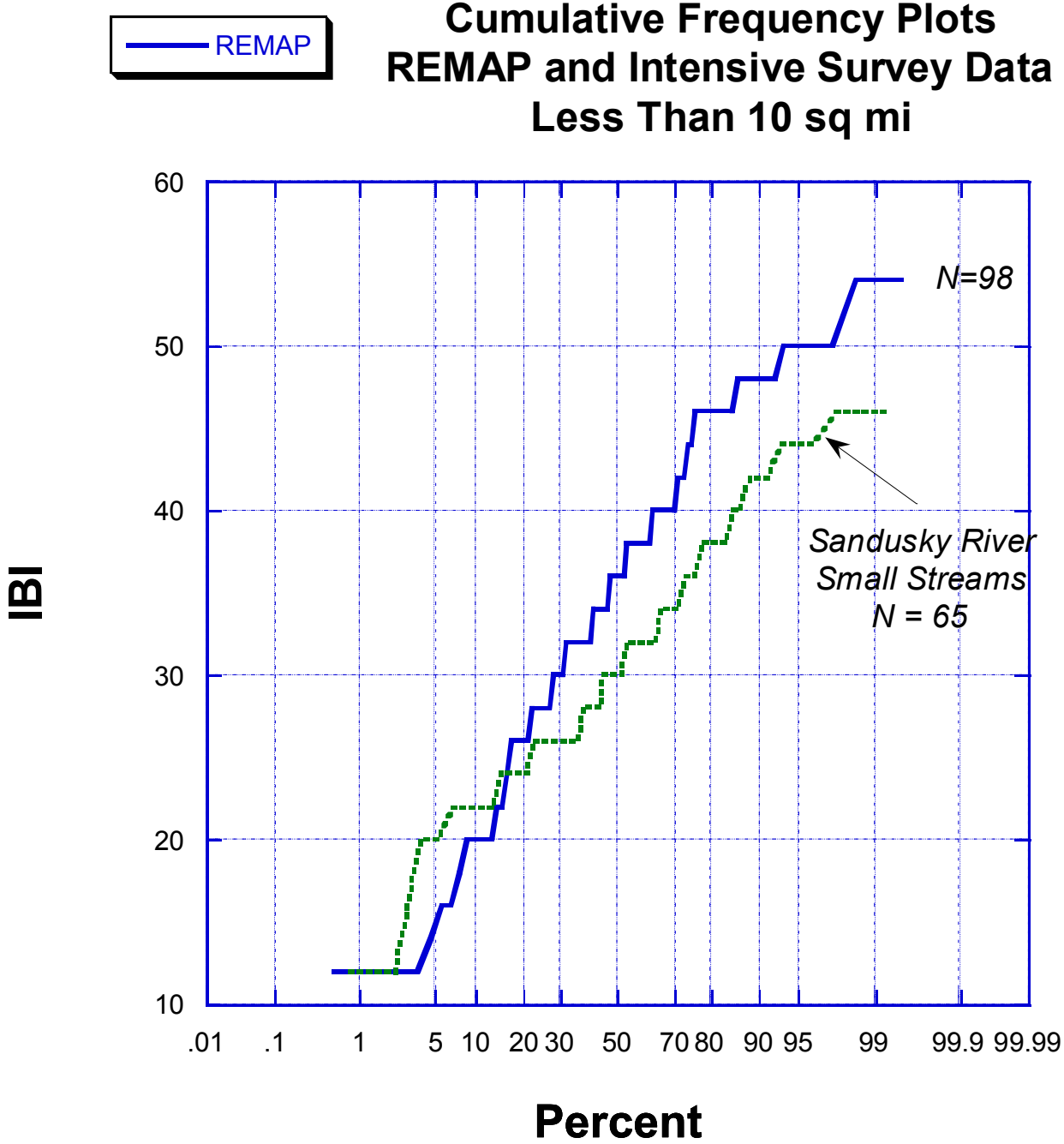
REMAP
Cumulative Frequency Plots
REMAP and Intensive Survey Data
Less Than 10 sq mi
N=98
Sandusky River
Small Streams
N = 65
IBI
60
50
40
30
20
10
.01
.1
1
5
10
20
30
50
70
80
90
95
99
99.9
99.99
Percent

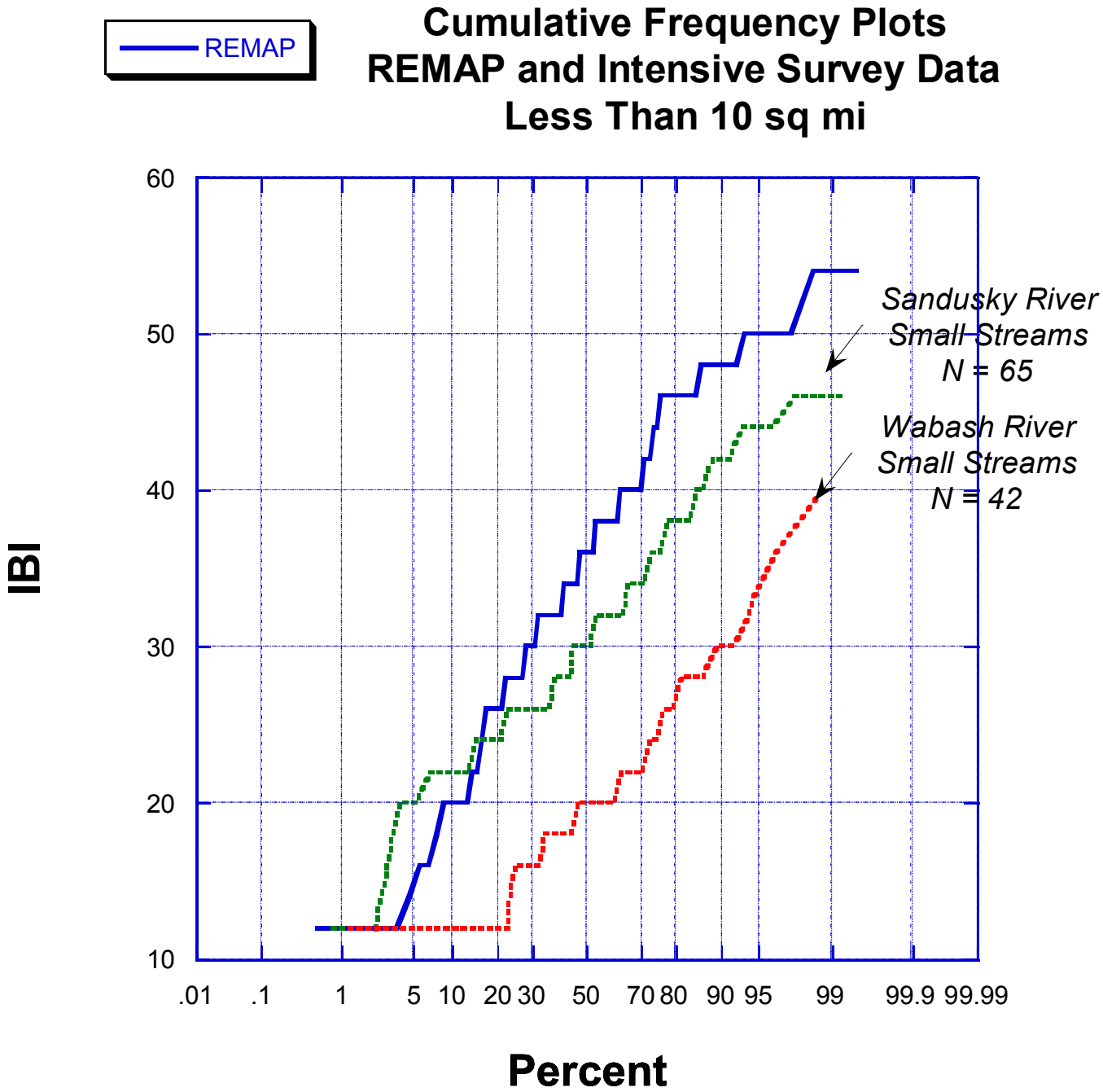
REMAP
Cumulative Frequency Plots
REMAP and Intensive Survey Data
Less Than 10 sq mi
IBI
60
50
40
30
20
10
.01
.1
1
5
10
20
30
50
70
80
90
95
99
99.9
99.99
Percent
Sandusky River
Small Streams
N = 65
Wabash River
Small Streams
N = 42

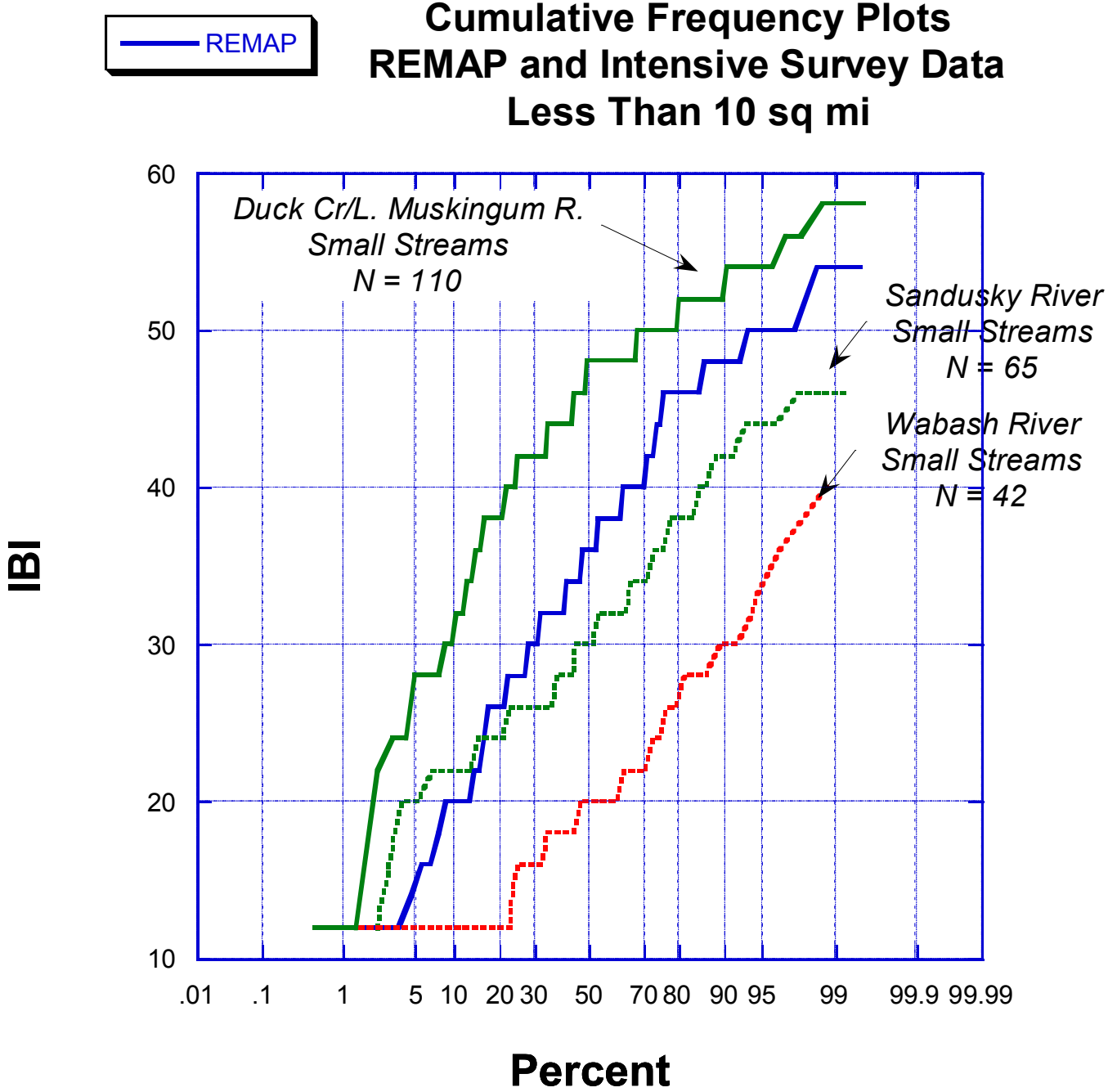
REMAP
Cumulative Frequency Plots
REMAP and Intensive Survey Data
Less Than 10 sq mi
Duck Cr/L. Muskingum R.
Small Streams
N = 110
Sandusky River
Small Streams
N = 65
Wabash River
Small Streams
N = 42
IBI
60
50
40
30
20
10
.01
.1
1
5
10
20
30
50
70
80
90
95
99
99.9
99.99
Percent

Benefits of Geometric Site Selection Process

- Resolve UAA and impairment assignments prior to TMDL development
- Organizes watershed issues in proportion to the occurrence of resource types
- Corresponds to local scale of management and implementation
- Prioritization can account for severity and extent of impairments and threats