US EPA ARCHIVE DOCUMENT

EPA/620/R-94/019
July 1994

Statistical Summary
EMAP-Estuaries
Virginian Province - 1992

by

Charles J. Strobel
Sandra J. Benyi
Science Applications International Corporation

Darryl J. Keith
U.S. Environmental Protection Agency
Environmental Research Laboratory
Narragansett, RI 02882

Henry W. Buffum
Elise A. Petrocelli
ROW Sciences

Virginian Province Manager
Norman I. Rubinstein

EPA Project Officer
Brian Melzian

United States Environmental Protection Agency
Environmental Research Laboratory
27 Tarzwell Drive
Narragansett, RI 02882

Printed on Recycled Paper

ABSTRACT

Annual monitoring of indicators of the ecological condition of bays and estuaries within the Virginian Province (Cape Cod, MA to Cape Henry, VA) was conducted by the U.S. EPA's Environmental Monitoring and Assessment Program (EMAP) during July, August, and September, 1992. Data were collected at 126 stations within the Province. Indicators monitored included water quality (temperature, salinity, water clarity, and dissolved oxygen concentration), sediment contamination, sediment toxicity, benthic community structure, fish community structure, and fish gross external pathology. Data are used to estimate the current status of the ecological condition of Virginian Province estuarine resources, and provide a baseline for identifying future trends. Cumulative distribution functions (CDFs) and bar charts are utilized to graphically display data. Estimates, with 95% confidence intervals, are provided of the areal extent of degraded resources within the Province for those indicators where "degradation" can be defined. Data are also presented by estuarine class: Large estuaries, small estuarine systems, and large tidal rivers. Included, as an appendix, are sub-population estimates for Chesapeake Bay and Long Island Sound.

KEY WORDS: EMAP; Environmental Monitoring and Assessment Program; Environmental Monitoring; Virginian Province; Indicators (biology); Estuaries; Estuarine pollution.

DISCLAIMER

Mention of trade names, products, or services does not convey, and should not be interpreted as conveying, official EPA approval, endorsement, or recommendation.

This report represents data from a single year of field operations of the Environmental Monitoring and Assessment Program (EMAP). Because the probability-based scientific design used by the EMAP necessitates multiple years of sampling, there may be significant levels of uncertainty associated with some of these data. This uncertainty will decrease as the full power of the approach is realized by the collection of data over several years. Similarly, temporal changes and trends cannot be reported, as these require multiple years of observation. Please note that this report contains data from research studies in only one biogeographical region (Virginian Province) collected in a short index period (July to September) during a single year (1992). Appropriate precautions should be exercised when using this information for policy, regulatory or legislative purposes.

PREFACE

Contractor support for the preparation of this document was supplied via contract number 68-C1-0005 to Science Applications International Corporation and contract number EBC682172 to ROW Sciences.

The appropriate citation for this report is:

Strobel, C.J., S.J. Benyi, D.J. Keith, H.W. Buffum, and E.A. Petrocelli. 1994. Statistical Summary: EMAP-Estuaries Virginian Province -1992. U. S. Environmental Protection Agency, Office of Research and Development, Environmental Research Laboratory, Narragansett, RI. EPA/620/R-94/019.

This report is ERL-N Contribution Number 1552.

ACKNOWLEDGEMENTS

The work described in this document is the culmination of the efforts and dedication of dozens of individuals. The authors would like to acknowledge the efforts of Warren Boothman, Dan Campbell, James Heltshe, Melissa Hughes, Rich Pruell, Dan Reifsteck, Steve Schimmel, John Scott, Kevin Summers, and Ray Valente for their invaluable assistance in the preparation of this document.

Researchers at EPA (Cincinnati and Narragansett), Cove Corporation, Science Applications International Corporation, and Versar, Inc. contributed significantly to this effort through the analysis of samples. Field crews were provided through an EPA Cooperative Agreement to a consortium of universities (University of Rhode Island, Rutgers, Philadelphia Academy of Science, and University of Maryland).

In addition to those listed above, reviewers of this document included Richard Latimer, Norman Rubinstein, Gerald Pesch, Brian Melzian, William Muir and Judith Pederson.

Most importantly, we would like to acknowledge the tremendous effort of all those involved in the 1992 field effort. Despite sea sickness, 16-hour days, equipment failure, uncooperative motel telephone systems, and inclement weather, the six field crews successfully completed, to the high standards set for the Program, the data collection phase. Without their dedication to the Program this Statistical Summary would not be possible. The staff of the Field Operations Center in Narragansett, RI also played a critical role in the success of the Program; managing the field effort, and tracking, checking, and managing the tremendous volume of data received over a relatively short period of time.

CONTENTS

ABSTRACT . . . . . *ii*

DISCLAIMER . . . . . *iii*

PREFACE . . . . . *iv*

ACKNOWLEDGEMENTS . . . . . *v*

CONTENTS . . . . . *vi*

FIGURES . . . . . *viii*

TABLES . . . . . *xii*

ABBREVIATIONS . . . . . *xiii*

EXECUTIVE SUMMARY 1

1 INTRODUCTION 6
1.1 Objectives of 1992 Virginian Province Monitoring Activities 6
1.2 Program Design 7
1.3 Data Limitations 7
1.4 Purpose and Organization of this Report 7

2 OVERVIEW OF FIELD ACTIVITIES 9

3 STATISTICAL SUMMARY OF INDICATOR RESULTS 15
3.1 Biotic Condition Indicators 16
3.1.1 Benthic Index 16
3.1.2 Number of Benthic Species 18
3.1.3 Benthic Infaunal Abundance 18
3.1.4 Number of Fish Species 20
3.1.5 Total Finfish Abundance 20
3.1.6 Fish Gross External Pathology 22
3.2 Abiotic Condition Indicators 22
3.2.1 Dissolved Oxygen 22
3.2.1.1 Bottom Dissolved Oxygen 24
3.2.1.2 Dissolved Oxygen Stratification 24
3.2.2 Sediment Toxicity 29
3.2.3 Sediment Contaminants 29
3.2.3.1 Polycyclic Aromatic Hydrocarbons 30
3.2.3.2 Polychlorinated Biphenyls 33
3.2.3.3 Chlorinated Pesticides 33
3.2.3.4 Butyltins 37
3.2.3.5 Total Organic Carbon 37
3.2.3.6 Acid Volatile Sulfides 39

CONTENTS (*continued*)

3.2.3.7 Metals 39
3.2.4 Marine Debris 40
3.3 Habitat Indicators 42
3.3.1 Water Depth 42
3.3.2 Temperature 42
3.3.3 Salinity 42
3.3.4 pH 47
3.3.5 Stratification 47
3.3.6 Suspended Solids 49
3.3.7 Light Extinction 49
3.3.8 Percent Silt-Clay Content 54
3.4 Integration of Estuarine Conditions 54

4 SUMMARY OF FINDINGS 58
4.1 Virginian Province Fact Summary 58
4.2 Findings of the 1992 Sample Year 58

5 LITERATURE CITED 60

APPENDIX A - SUB-POPULATION ESTIMATES FOR CHESAPEAKE BAY AND LONG ISLAND SOUND

APPENDIX B - LINEAR REGRESSIONS OF INDIVIDUAL METALS AGAINST ALUMINUM USED IN THE DETERMINATION OF METALS ENRICHMENT OF SEDIMENTS OF THE VIRGINIAN PROVINCE

APPENDIX C - QUALITY ASSURANCE

FIGURES

Figure 1. Percent area of the Virginian Province by estuarine class with a benthic index value below zero in 1992. 2

Figure 2. Cumulative distribution of fish abundance in numbers per standard trawl as a percent of area in the Virginian Province, 1992. 2

Figure 3. The percent of area in the large estuaries, small estuaries, and large tidal rivers that had a low (≤ 2 mg/L), medium (2 to 5 mg/L), or high (>5 mg/L) oxygen concentration in the bottom waters. 3

Figure 4. Percent of area in the Virginian Province in 1992, by estuarine class, with low amphipod survival (<80% of control) in sediment toxicity tests. 3

Figure 5. Cumulative distribution of combined PAHs in sediments as percent of area in the Virginian Province, 1992. 3

Figure 6. Percent area of the Virginian Province with enriched concentrations of individual metals in sediments in 1992. 4

Figure 7. The percent of area of the Virginian Province by estuarine class where anthropogenic debris was collected in fish trawls, 1992. 4

Figure 8. Cumulative distribution of water depth as a percent of area in the Virginian Province, 1992. 4

Figure 9. The percent of area of estuarine classes classified as oligohaline (<5 ppt), mesohaline (5 to 18 ppt), and polyhaline (>18 ppt). 5

Figure 10. The percent of the area by class that had a low (<1 $\Delta\sigma_t$), medium (1 to 2 $\Delta\sigma_t$), or high (>2 $\Delta\sigma_t$) degree of stratification. 5

Figure 11. The percent of area by estuarine class where water clarity was poor, moderate, or good. 5

Figure 12. The percent of area in the large estuaries, small estuaries, and large tidal rivers that had a low (<20), medium (20 to 80), or high (>80) percent silt-clay in the sediments. 5

Figure 2-1. Areas of responsibility of the EMAP-VP sampling teams. 10

Figure 2-2. Team 1 Base Sampling Stations. 11

Figure 2-3. Team 2 Base Sampling Stations. 12

Figure 2-4. Team 3 Base Sampling Stations. 13

FIGURES (*continued*)

Figure 3-1. Example cumulative distribution of instantaneous bottom dissolved oxygen concentrations as a percent of area in the Virginian Province. 15

Figure 3-2. Cumulative distribution of benthic index values as a percent of area in the Virginian Province, 1992. 17

Figure 3-3. Percent area of the Virginian Province by estuarine class with a benthic index value below 0 in 1992. 17

Figure 3-4. Cumulative distribution of the mean number of benthic species per grab as a percent of area in the Virginian Province, 1992. 18

Figure 3-5. Cumulative distribution of the number of benthic species by estuarine class: a) Large estuaries, b) Small estuaries, c) Large tidal rivers. 19

Figure 3-6. Cumulative distribution of the number of benthic organisms per m^2 as a percent of area in the Virginian Province, 1992. 20

Figure 3-7. Cumulative distribution of the number of benthic organisms per m^2 by class: a) Large estuaries, b) Small estuaries, c) Large tidal rivers. 21

Figure 3-8. Cumulative distribution of the number of fish species per standard trawl as a percent of area in the Virginian Province, 1992. 22

Figure 3-9. Cumulative distribution of the number of fish species per trawl by estuarine class: a) Large estuaries, b) Small estuaries, c) Large tidal rivers. 23

Figure 3-10. Cumulative distribution of fish abundance in numbers per standard trawl as a percent of area in the Virginian Province, 1992. 24

Figure 3-11. Cumulative distribution of fish abundance in numbers per standard trawl by estuarine class: a) Large estuaries, b) Small estuaries, c) Large tidal rivers. 25

Figure 3-12. Cumulative distribution of bottom dissolved oxygen concentration as a percent of area in the Virginian Province, 1992. 26

Figure 3-13. The percent of area by class that had a low (< 2 mg/L), medium (2 to 5 mg/L), or high (>5 mg/L) oxygen concentration in the bottom waters. 26

Figure 3-14. Cumulative distribution of bottom oxygen concentration by estuarine class: a) Large estuaries, b) Small estuaries, c) Large tidal rivers 27

Figure 3-15. Cumulative distribution of the dissolved oxygen concentration difference between surface and bottom waters as a percent of area in the Virginian Province, 1992. 28

FIGURES (*continued*)

Figure 3-16. The percent of area by estuarine class that had a low (<1 mg/L), medium (1 to 5 mg/L), or high (>5 mg/L) difference in dissolved oxygen concentration between the surface and bottom waters. 28

Figure 3-17. Cumulative distribution of mean survival of amphipods in 10-day laboratory toxicity tests (expressed as percent of control survival). 29

Figure 3-18. Percent of area in the Virginian Province in 1992, by estuarine class, with low amphipod survival (<80% of control) in sediment toxicity tests. 30

Figure 3-19. Cumulative distribution of combined PAHs in sediments as percent of area in the Virginian Province, 1992: a) linear scale, b) log scale. 32

Figure 3-20. Cumulative distribution of combined PCBs in sediments as percent of area in the Virginian Province, 1992: a) linear scale, b) log scale. 35

Figure 3-21. Cumulative distribution of p, p' -DDE in sediments as percent of area in the Virginian Province, 1992. 37

Figure 3-22. Cumulative distribution of alpha-chlordane in sediments as percent of area in the Virginian Province, 1992. 38

Figure 3-23. Cumulative distribution of tributyltin in sediments as percent of area in the Virginian Province, 1992. 39

Figure 3-24. The cumulative distribution of the percent total organic carbon in sediments as a percent of area in the Virginian Province, 1992. 40

Figure 3-25. Cumulative distribution of the percent total organic carbon in sediments by estuarine class: a) Large estuaries, b) Small estuaries, c) Large tidal rivers. 41

Figure 3-26. The cumulative distribution of the acid volatile sulfide concentration in sediments as a percent of area in the Virginian Province, 1992. 42

Figure 3-27. Cumulative distribution of the acid volatile sulfide concentration in sediments by estuarine class: a) Large estuaries, b) Small estuaries, c) Large tidal rivers. 43

Figure 3-28. Linear regression (with upper 95% confidence intervals) of chromium against aluminum. 45

Figure 3-29. Percent area of the Virginian Province with enriched concentrations of individual metals in sediments in 1992. 45

Figure 3-30. The percent of area of the Virginian Province by estuarine class where anthropogenic debris was collected in fish trawls, 1992. 46

FIGURES (*continued*)

Figure 3-31. Cumulative distribution of water depth as a percent of area in the Virginian Province, 1992. 46

Figure 3-32. Cumulative distribution of bottom temperature as a percent of area in the Virginian Province, 1992. 47

Figure 3-33. Cumulative distribution of bottom temperature by estuarine class: a) Large estuaries, b) Small estuaries c) Large tidal rivers. 48

Figure 3-34. The cumulative distribution of bottom salinity as a percent of area in the Virginian Province, 1992. 49

Figure 3-35. Cumulative distribution of bottom salinity by estuarine class: a) Large estuaries, b) Small estuaries c) Large tidal rivers. 50

Figure 3-36. The percent of area by estuarine class classified as oligohaline (<5 ppt), mesohaline (5 to 18 ppt), and polyhaline (>18 ppt). 51

Figure 3-37. Cumulative distribution of the stratified area in the Virginian Province in 1992 based on the sigma-t (σ_t) difference between surface and bottom waters. 51

Figure 3-38. The percent of the area by estuarine class that had a low (<1), medium (1 to 2), or high (>2) degree of stratification ($\Delta\ \sigma_t$ as kg/m^3). 52

Figure 3-39. The cumulative distribution of total suspended solids concentration as a percent of area in the Virginian Province, 1992. 52

Figure 3-40. Cumulative distribution of total suspended solids concentration by estuarine class: a) Large estuaries, b) Small estuaries, c) Large tidal rivers. 53

Figure 3-41. The cumulative distribution of light extinction coefficient as a percent of area in the Virginian Province in 1992. 55

Figure 3-42. The percent of area by estuarine class where water clarity was poor, moderate, or good. 55

Figure 3-43. The cumulative distribution of the percentage of silt-clay in the sediments as a percent of area in the Virginian Province, 1992. 56

Figure 3-44. The percent of area by estuarine class with a low (<20), medium (20 to 80), or high (>80) percent silt-clay in the sediments. 56

Figure 3-45. Integration of estuarine conditions based on aesthetic quality (presence of bottom trash and water clarity), bottom dissolved oxygen (< 5mg/L), and the benthic index. 57

TABLES

Table 2-1. Summary of collection and processing status of samples collected. 14

Table 3-1. Draft Sediment Quality Criteria values for acenaphthene, phenanthrene, fluoranthene, and dieldrin. 30

Table 3-2. Range and median PAH concentrations in sediments of the Virginian Province 31

Table 3-3. Range and median PCB concentrations in sediments of the Virginian Province 34

Table 3-4. Range and median chlorinated pesticide concentrations in sediments of the Virginian Province. 36

Table 3-5. Range and median butyltin concentrations in sediments of the Virginian Province. 38

Table 3-6. Range and median metal concentrations in sediments of the Virginian Province. 44

Table 4-1. Percent area of the Virginian Province (with 95% confidence intervals) above or below values of interest for selected indicators in 1992. 59

ABBREVIATIONS

AVS	Acid Volatile Sulfide
BSS	Base Sampling Site
CDF	Cumulative Distribution Function
DBT	Dibutyltin
DO	Dissolved Oxygen
dry wt	Dry weight
EMAP	Environmental Monitoring and Assessment Program
EMAP-E	EMAP-Estuaries
MBT	Monobutyltin
mg/L	milligrams per liter = parts per million (ppm)
mg/kg	milligrams per kiligram = parts per million (ppm)
kg/m^3	kilograms per cubic meter
ND	Not Detected
ng/g	nanograms per gram = parts per billion (ppb)
PAH	Polycyclic Aromatic Hydrocarbon
PCB	Polychlorinated Biphenyl
QA	Quality Assurance
QC	Quality Control
SQC	Sediment Quality Criteria
TBT	Tributyltin
μg/g	micrograms per gram = parts per million (ppm)
μ	Micron
Δ	Delta
σ_t	Sigma-t
‰	parts per thousand (ppt)

EXECUTIVE SUMMARY

The Environmental Monitoring and Assessment Program (EMAP) is a nationwide program initiated by EPA's Office of Research and Development (ORD). EMAP was developed in response to the demand for information about the degree to which existing pollution control programs and policies protect the nation's ecological resources.

EMAP-Estuaries (EMAP-E) represents EMAP's efforts in near-coastal environments. These efforts are designed to provide a quantitative assessment of the regional extent of coastal environmental problems by measuring status and change in selected indicators of ecological condition. Specific environmental problems investigated include:

- hypoxia,
- sediment contamination,
- coastal eutrophication, and
- habitat loss.

In 1990, EMAP-E initiated a demonstration project in the estuaries of the Virginian Province. The 1992 field season represents the third year of sampling in the Province, which includes the coastal region of the Northeast United States from Cape Cod south to the mouth of Chesapeake Bay. It is composed of 23,574 km^2 of estuarine resources including 11,469 km^2 in Chesapeake Bay and 3,344 km^2 in Long Island Sound.

Estuarine resources in the Virginian Province were stratified into classes by physical dimension for the purposes of sampling and analysis. Large estuaries in the Virginian Province were defined as those estuaries greater than 260 km^2 in surface area and with aspect ratios (*i.e.*, length/average width) of less than 18. The areal extent of large estuaries in the Province was 16,097 km^2. Large tidal rivers were defined as that portion of the river that is tidally influenced (*i.e.*, detectable tide > 2.5 cm), greater than 260 km^2 in surface area, and with an aspect ratio of greater than 18. Approximately 2,602 km^2 were classified as tidal rivers. The third class was the small estuaries and small tidal rivers which included those systems whose surface areas fell between 2.6 km^2 and 260 km^2. This class represented 4,875 km^2 of the Virginian Province.

Three field crews sampled 126 sites in the Virginian Province during the six-week sampling period beginning on July 27, 1992. Of these, 103 were "Base Sampling Sites" (BSS) which were the probability-based sites selected according to the EMAP-E design for assessing the condition of the estuarine resources of the Province. Only data collected at these sites were used in the generation of this report.

The 1992 data reported in this document represent only one year of sampling of a four-year cycle; *i.e.*, the total number of samples needed by EMAP to characterize the Province are sampled over a four-year period (Holland, 1990). Therefore, the reader must use these data carefully, and be aware that the proportion of degraded area calculated for 1992 may differ somewhat from the regional assessment to be generated following the completion of the four-year cycle.

All EMAP-VP data used in the generation of this report were subjected to rigorous quality assurance measures as described in the 1992 Quality Assurance Project Plan (Valente *et al.*, 1992).

Biotic Condition Indicators

Biotic condition indicators are characteristics of the environment that provide quantitative evidence of the status of ecological resources and biological integrity of a sample site from which they are collected (Messer, 1990). Ecosystems with a high degree of biotic integrity (*i.e.*, healthy ecosystems) are composed of balanced populations of indigenous benthic and water column organisms with species compositions, diversity, and functional

organization comparable to undisturbed habitats (Karr and Dudley, 1981; Karr *et al.*, 1986).

A benthic index which uses measures of organism health, functionality, and community condition to evaluate the condition of the benthic assemblage was utilized in the assessment of biological resources of the Virginian Province. The index under development was determined from the combined 1990/1991 data and is assumed to represent a combination of ecological measurements that best discriminates between good and poor ecological conditions. The reader should be cautioned that this index has not yet been fully validated with an independent dataset, and therefore, should be used with caution.

A benthic index critical value of zero was determined from the combined 1990/1991 Virginian Province dataset. Fourteen (± 6) percent of the bottom area of the Virginian Province sampled in 1992 had an index value of < 0, indicating likely impacts on the benthic community (Figure 1). The lowest incidence was found in the large estuaries (7 ± 8%), and the highest in large tidal rivers (37 ± 22%).

A "standard" fish trawl (trawling at a specified speed for a specified time) was performed at each station to collect information on the distribution and abundance of fish. Because many factors influence fish abundance, poor catch may not be an indication of degraded conditions, but simply the natural habitat. Catches of <10 fish/trawl (catch per unit effort) occurred at stations representing approximately 37 ± 12% of the Province, and "high" catches (>100 fish/trawl) were experienced at stations representing approximately 26 ± 11% of the area of the Province (Figure 2).

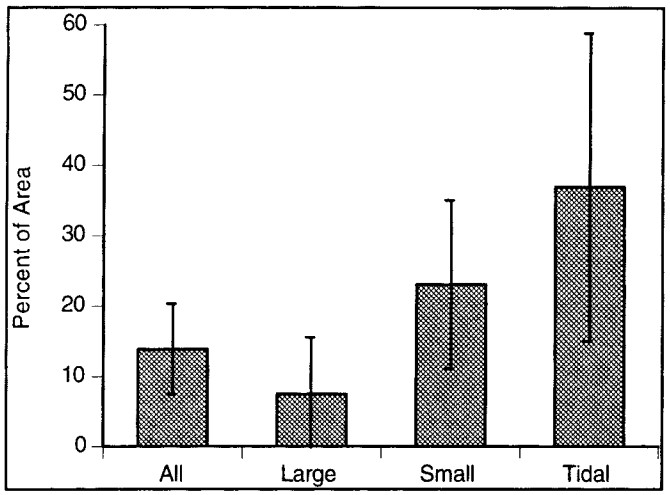

Figure 1. Percent area of the Virginian Province by estuarine class with a benthic index value below 0 in 1992. (Error bars represent 95% confidence intervals).

The incidence of the four gross external pathologies (growths, lumps, ulcers, and fin erosion) among fish collected in the Virginian Province in 1992 was 0.3%. Of the 3,290 fish examined, 10 were identified as having one or more of these pathologies. These individuals were collected at nine of the 103 base stations sampled during the index period.

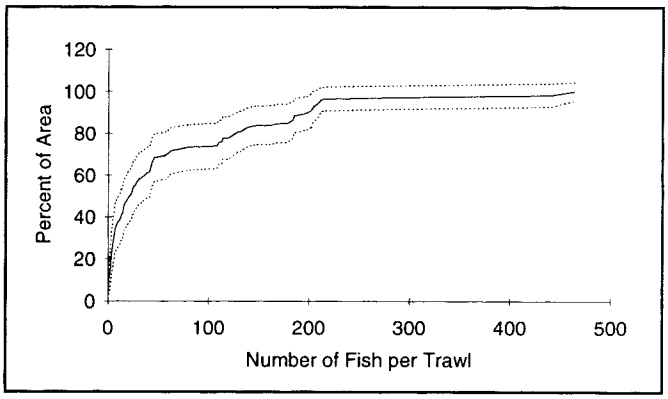

Figure 2. Cumulative distribution of fish abundance in number per standard trawl as a percent of area in the Virginian Province, 1992. (Dashed lines are the 95% confidence intervals).

Abiotic Condition Indicators

Abiotic condition indicators historically have been the mainstay of environmental monitoring programs, because these indicators quantify the levels of stresses to which organisms are exposed.

One potential stress to aquatic organisms is a low concentration of dissolved oxygen (DO). Two and five mg/L are values employed by EMAP to define severe and moderate hypoxia, respectively. Approximately 29 ± 10% of the sampled area of the Province lies in waters with bottom DO concentrations less than or equal to 5 mg/L (Figure 3). "Bottom" is defined as one meter above the sediment-water interface. Approximately 5 ± 5% of the sampled area exhibited bottom DO conditions ≤2.0 mg/L. Dissolved oxygen conditions ≤2.0 mg/l were evident in 7 ± 8% of the area of the large estuaries sampled within the Province and none of the small estuaries or large tidal rivers (Figure 3).

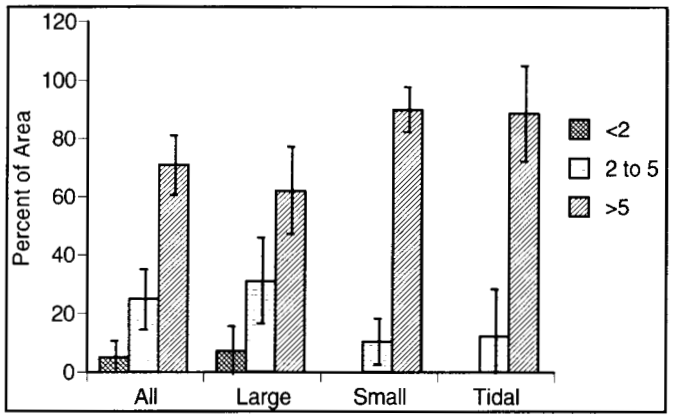

Figure 3. Percent of area by class that had low (0 to 2 mg/L), medium (2.1 to 5 mg/L), or high (>5 mg/L) oxygen concentration in the bottom waters. (Error bars represent 95% confidence intervals).

In addition to measuring individual stressors (*e.g.*, individual chemical analytes), sediment toxicity tests were performed on sediments collected at each site to determine if they were toxic to the tube-dwelling amphipod, *Ampelisca abdita*. Sediments were classified as toxic if amphipod survival in the test sediment was less than 80% of that in the control sediment and statistically different from control survival. Approximately 6 ± 5% of the sampled area of the Virginian Province contained sediments which were toxic to the amphipod during 10-day exposures (Figure 4).

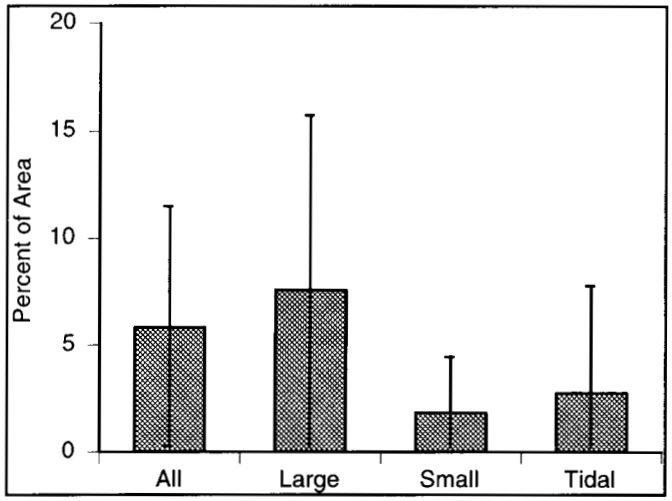

Figure 4. Percent of area in the Virginian Province in 1992, by estuarine class, with low amphipod survival (<80% of control) in sediment toxicity tests. (Error bars represent 95% confidence intervals).

Sediments collected at each station were analyzed for both organic contaminants and metals. Because of the complex nature of sediment geochemistry, the ecological impact of elevated contaminant levels is not well understood. Therefore, no attempt is made to estimate the overall aerial extent of sediment contamination in the Virginian Province.

Figure 5 shows the distribution of the sum of measured polycyclic aromatic hydrocarbons (PAHs) in the Virginian Province. The complete list of analytes included in this summation can be found in Section 3. Approximately 92 ± 7% of the Province has concentrations of PAHs below 4,000 ng/g dry weight, with a maximum measured concentration at any station of 13,219 ng/g.

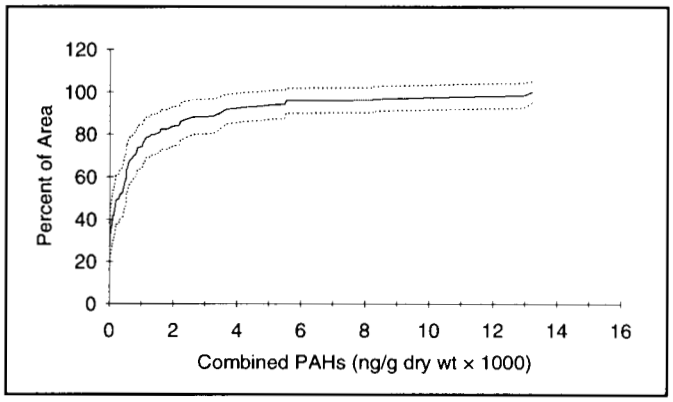

Figure 5. Cumulative distribution of combined PAHs in sediments as percent of area in the Virginian Province, 1992. (Dashed lines are the 95% confidence intervals).

Draft EPA Sediment Quality Criteria (SQC) are currently available for the PAHs acenaphthene, phenanthrene, and fluoranthene; and the pesticide dieldrin. Draft PAH SQC were not exceeded at any stations within the Province in 1992.

The extent to which polluting activities have affected concentrations of metals in sediments is complicated by the natural variation of metals in sediments. Crustal aluminum concentrations are generally many orders of magnitude higher than anthropogenic inputs; therefore, aluminum can be used to "normalize" for differing crustal abundances of trace metals. Figure 6 presents the results of this normalization. Approximately 31 ± 10% of the area of the Province showed enrichment of sediments with at least one metal. Twenty seven (± 13), 43 ± 13, and 34 ± 39 percent of the large estuary, small estuary,

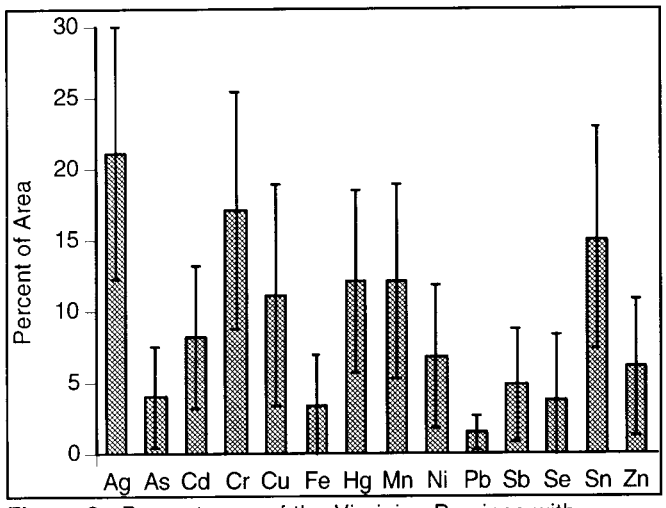

Figure 6. Percent area of the Virginian Province with enriched concentrations of individual metals in sediments in 1992. (Error bars represent 95% confidence intervals).

and large tidal river class areas sampled contained sediments with metals concentrations exceeding predicted background levels. This only shows the percent of the Province with elevated concentrations of metals, and does not indicate the magnitude of enrichment, *i.e.*, this does not imply concentrations are elevated to the point where biological effects might be expected.

Presence of marine debris in fish trawls was documented by field crews as being encountered at stations representing 25 ± 11% of the Virginian Province area (Figure 7). The small estuary class had the largest percent area (42 ± 20%) where trash was found.

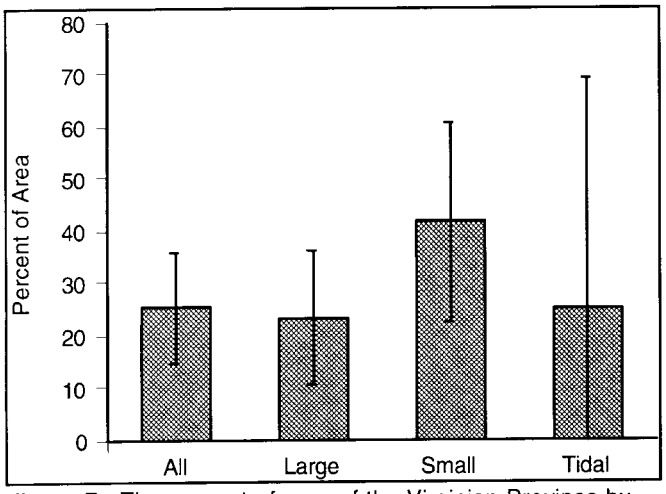

Figure 7. The percent of area of the Virginian Province by estuarine class where anthropogenic debris was collected in fish trawls, 1992. (Error bars represent 95% confidence intervals).

Habitat Characterization

Habitat indicators describe the natural physical and chemical conditions of the sites sampled. These parameters are important modifying factors controlling both abiotic and biotic condition indicators.

Figure 8 shows the distribution of water depth in the Virginian Province. The area shallower than 2 m is underestimated because this was the minimum depth sampled.

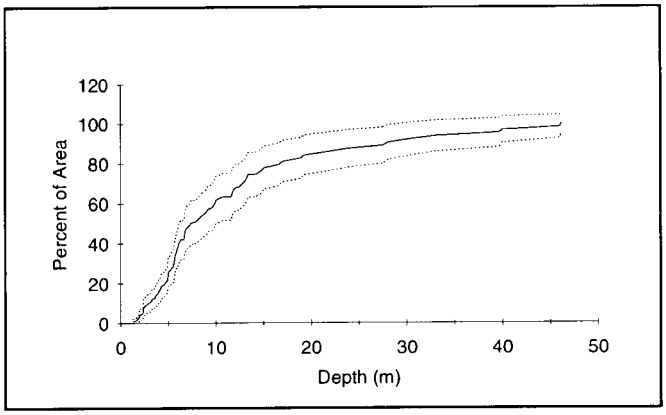

Figure 8. Cumulative distribution of water depth as a percent of area in the Virginian Province, 1992. (Dashed lines are the 95% confidence intervals).

Based on the sampling design where a single station represents a statistical area (*e.g.*, 70 km^2 for large estuary sites), 12.5% of the area of large estuaries could not be sampled due to inadequate water depth. Small systems were considered unsampleable if the water depth did not exceed 2 m anywhere in the system. Such systems account for approximately 0.5% of the area of small systems in the Virginian Province. No large tidal river stations were unsampleable due to water depth in 1992. Overall, 8.5% of the area of the Province was deemed unsampleable in 1992 due to water depth.

Bottom water temperatures in the Virginian Province ranged from 11.8°C to 27.8°C during the summer sampling season.

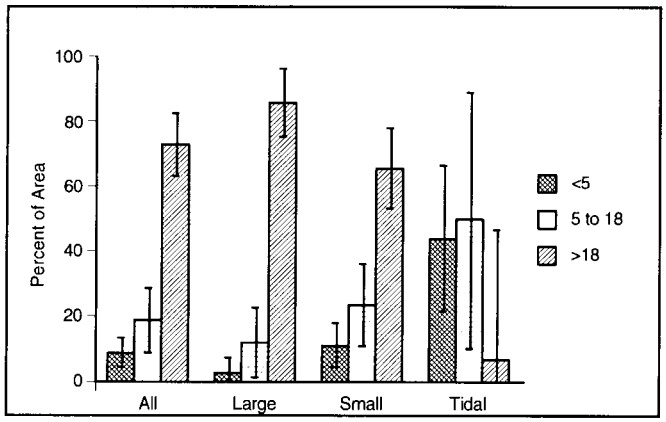

Figure 9. The percent of area by estuarine class classified as oligohaline (<5 ppt), mesohaline (5 to 18 ppt), and polyhaline (>18 ppt). (Error bars represent 95% confidence intervals).

Figure 9 illustrates the distribution of oligohaline (<5‰ salinity), mesohaline (5-18‰), and polyhaline (>18‰) water in the Virginian Province and by class.

Vertical density differences (a function of both salinity and temperature) in the waters of the Virginian Province can be large enough to result in a reduction in mixing between surface and bottom waters, potentially allowing the bottom waters to become hypoxic. Degree of stratification in the Virginian Province was measured as the delta (Δ) σ_t, which is the σ_t (sigma-t, a density measurement) difference between surface and bottom waters. Approximately 68 ± 11% of the Province area had a $\Delta\sigma_t$ of <1 unit; thus the majority of the water in the Virginian Province was well-mixed (Figure 10). Only 17 ± 10% of the Province area was strongly stratified ($\Delta\sigma_t$ >2).

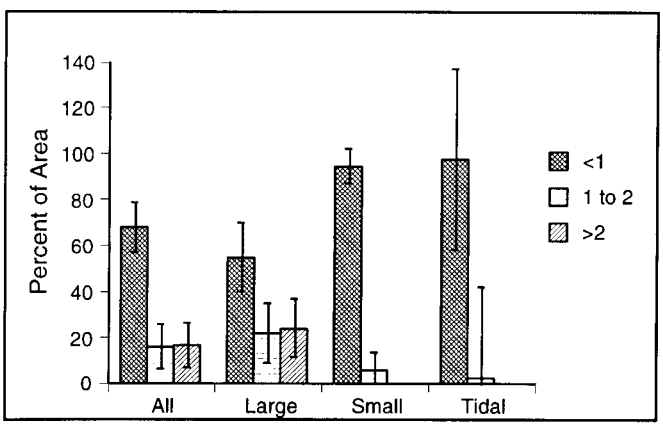

Figure 10. The percent of the area by estuarine class that had a low (<1), medium (1 to 2), or high (>2) degree of stratification ($\Delta\ \sigma_t$). (Error bars represent 95% confidence intervals).

Water clarity was determined from light extinction coefficients, which describe the attenuation of light as it passes vertically through the water column. We are defining low water quality as water in which a diver would not be able to see his/her hand when held at arms length in front. Moderate water clarity, in terms of human vision, is defined as water in which a wader would not be able to see his/her feet in waist deep water.

Water clarity was good in 83 ± 8% of the area of the Virginian Province (Figure 11). Water of low clarity was found in 5 ± 6% of the Province and an additional 12 ± 6% had water of moderate clarity.

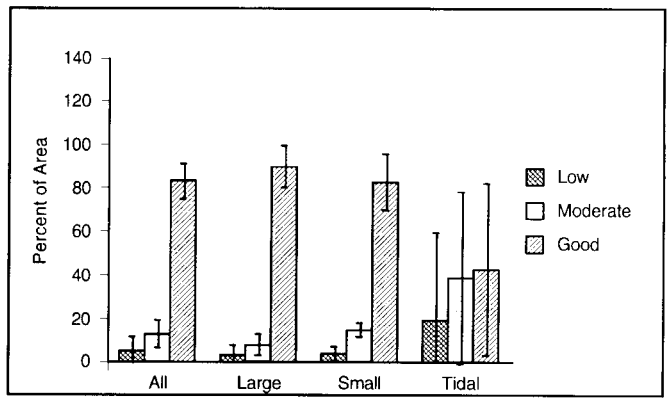

Figure 11. The percent of area by estuarine class where water clarity was poor, moderate, or good. (Error bars represent 95% confidence intervals).

The silt-clay (mud) content of sediments (the fraction <63μ particle diameter) is an important factor determining the composition of the biological community at a site, and is therefore important in the assessment of the benthic community. The distribution of mud (≥80% silt-clay) *vs* sand (≤20% silt-clay) is illustrated in Figure 12.

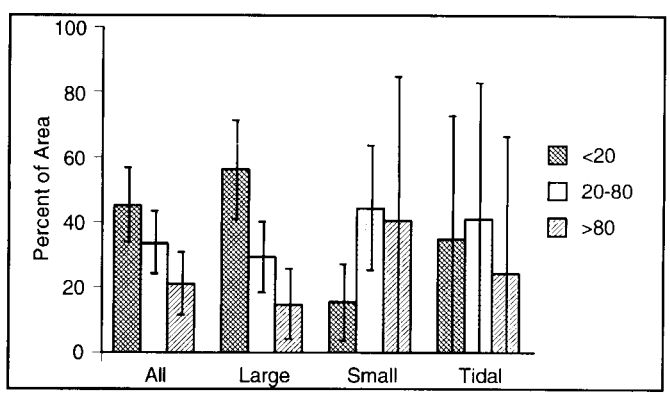

Figure 12. Percent of area by estuarine class with a low (<20), medium (20 to 80), or high (>80) percent silt-clay in the sediments. (Error bars represent 95% confidence intervals).

SECTION 1

INTRODUCTION

The Environmental Monitoring and Assessment Program (EMAP) is a nationwide program initiated by EPA's Office of Research and Development (ORD). EMAP was developed in response to the need to implement a monitoring program that contributes to comparative ecological risk assessment and decisions related to environmental protection and management. EMAP is an integrated federal program; ORD is coordinating the planning and implementation of EMAP with other federal agencies including the Agricultural Research Service (ARS), the Bureau of Land Management (BLM), the U.S. Fish and Wildlife Service (FWS), the Forest Service (FS), the U.S. Geological Survey (USGS), and the National Oceanic and Atmospheric Administration (NOAA). These other agencies and offices participate in the collection and analysis of EMAP data and will use these data to guide their policy decisions as appropriate.

EMAP-Estuaries (EMAP-E) represents one portion of EMAP's efforts in near-coastal environments. These efforts are designed to provide a quantitative assessment of the regional extent of coastal environmental problems by measuring status and change in selected ecological condition indicators to address specific environmental problems including:

- hypoxia,
- sediment contamination,
- coastal eutrophication, and
- habitat loss.

In 1990, EMAP-E initiated a demonstration project in the estuaries of the Virginian Province (*i.e.*, estuaries, bays and sounds between Cape Cod, MA and Cape Henry, VA: Weisberg *et al.*, 1993). One of the objectives of the Demonstration Project was to test the EMAP design, logistical approach and various ecological condition indicators. Based on the experience of the 1990 Demonstration Project, EMAP-E modified minor aspects of the logistical plan for subsequent sampling years.

1.1 Objectives of 1992 Virginian Province Monitoring Activities

The specifics of the planning activities of the 1992 Virginian Province sampling effort are documented in the 1992 Virginian Province Logistics Plan (Strobel *et al.*, 1992), the 1992 Field Readiness Report (Reifsteck, 1992), and the 1992 Virginian Province Field Operations and Safety Manual (Reifsteck *et al.*, 1992). Sampling was conducted from 27 July through 31 August 1992, spanning 126 sites (stations). Approximately 30 field personnel and three extramural contracts or cooperative agreements were utilized for the sampling program.

The objectives of the 1992 Virginian Province monitoring program were to:

- continue the routine monitoring of the Province using selected indicators from the 1990 Demonstration Project;
- obtain data on Virginian Province-specific variability in ecological indicators; and
- develop and refine assessment procedures for determining the ecological status of estuaries and apply these procedures to establish baseline conditions in the Virginian Province.

As part of establishing baseline conditions in the Virginian Province, several assessment questions relating to ecological conditions were addressed. Among these questions are:

- What proportion of the bottom waters of the estuaries of the Virginian Province experience hypoxia (*e.g.*, dissolved oxygen concentrations $\leq$ 2 or 5 mg/L)?
- What proportion of the estuarine sediments of the Virginian Province have a benthic community structure indicative of polluted environments?
- What is the incidence of gross external pathologies among fish species in the Virginian Province?
- What proportion of estuarine sediments in the Virginian Province contain elevated levels of anthropogenic chemical contaminants?
- What proportion of estuarine sediments in the Virginian Province contain anthropogenic marine debris?

1.2 Program Design

Sample collection in the Virginian Province focused on ecological indicators (described in Holland, 1990 and Appendix A of the 1991 Statistical Summary; Schimmel *et al.*, 1994) during the index sampling period (July 1 - September 30); the period when many estuarine responses to anthropogenic and natural stresses are anticipated to be most severe. The proposed sampling design combines the strengths of systematic and random sampling with an understanding of estuarine ecosystems in order to provide a probability-based estimate of estuarine status in the Virginian Province.

A simple classification scheme based on the physical dimensions of an estuary was used to develop three classes of estuaries -- large estuaries, large tidal rivers, and small estuaries/small tidal rivers. Large estuaries in the Virginian Province were defined as those estuaries greater than 260 km^2 in surface area and with aspect ratios (*i.e.*, length/average width) of less than 18. Large tidal rivers were defined as that portion of the river that is tidally influenced (*i.e.*, detectable tide > 2.5 cm), greater than 260 km^2 in surface area, and with an aspect ratio of greater than 18. Small estuaries and small tidal rivers were designated as those systems whose surface areas fell between 2.6 km^2 and 260 km^2. These criteria resulted in the identification of 12 large estuaries; 5 large tidal rivers; and 144 small estuaries / small tidal rivers.

1.3 Data Limitations

The 1992 data represent only one year of sampling of a four year cycle; *i.e.*, the total number of samples needed to characterize the Province with the degree of confidence required by EMAP are sampled over a four-year period (Holland, 1990). Therefore, the reader must use these data carefully, and be aware that single-year results may differ from those reported following the completion of the four-year cycle (*i.e.*, 1990 - 1993).

EMAP is designed to provide data on a regional scale. This design creates an additional limitation for those interested in smaller scale studies. For example, each of the 144 small systems (*e.g.*, Raritan Bay or the Elizabeth River) is represented by a single station, the location of which is randomly selected. The assumption is made that this station is representative of an area of the Province equal to the area of that system. In total, these stations are expected to provide an accurate portrayal of conditions in small systems across the Province; however, the design, at its current scale, does not allow for the study of conditions in individual small systems. The reader should consult Appendix A of the 1991 Statistical Summary (Schimmel *et al.*, 1994) and the Near Coastal Program Plan (Holland, 1990) for additional information on the statistical design.

Lastly, a benthic index is currently under development to aid in the interpretation of benthic community data. This index has been developed using combined 1990/1991 data. The 1992 data appear to support the Index. However, the Index may be modified upon analysis of the complete four-year dataset; therefore, the Benthic Index that will appear in the four-year assessment report *may* differ slightly from the one included in this report.

1.4 Purpose and Organization of This Report

The Statistical Summaries that will be produced by EMAP-E are meant to provide large quantities of information without including extensive interpretation of these data. Interpretive reports are anticipated upon completion of

each four-year cycle or in specialized documents such as the Virginian Province Demonstration Project Report (Weisberg *et al.*, 1993).

The purpose of this report is to provide estimates of the ecological condition of the estuarine resources of the Virginian Province for 1992 in a format similar to that used in the 1991 Virginian Province Statistical Summary (Schimmel *et al.*, 1994).

This report is organized into sections addressing the objectives and results of the 1992 Virginian Province monitoring program. Section 1 describes the objectives of the Program and limitations on the use of the data presented in this report.

Section 2 briefly summarizes logistical results of field sampling activities including station locations, percent of samples successfully collected, etc.

Section 3 is the statistical summary of the data collected during the 1992 survey.

Section 4 summarizes the findings of the 1992 monitoring program in the Virginian Province.

Section 5 lists the references cited in this report.

Appendix A provides sub-population estimates of ecological condition for Chesapeake Bay and Long Island Sound.

Appendix B presents the plots of the regressions of individual metals concentrations in sediments against aluminum concentrations used in the determination of areal extent of metals enrichment.

Appendix C summarizes the quality assurance/quality control results of the 1992 survey.

SECTION 2

OVERVIEW OF FIELD ACTIVITIES

The Virginian Province includes the coastal region of the northeast United States from Cape Cod south to the mouth of Chesapeake Bay. It is composed of 23,574 km^2 of estuarine resources including 11,469 km^2 in Chesapeake Bay and 3,344 km^2 in Long Island Sound.

The 1992 Virginian Province survey was conducted during late July through the end of August, 1992. A probability-based sampling design was used to sample major estuarine resources proportionately (Overton *et al.*, 1991; Stevens *et al.*, 1991). This design makes it possible to estimate the proportion or amount of area in the Virginian Province having defined environmental conditions.

One hundred and twenty six (126) stations in the Virginian Province, located between Nantucket Sound (MA) and Cape Henry (VA), were sampled during the six-week sampling period.

Sample collection in the Virginian Province focused on ecological indicators during the index sampling period (July 1 - September 30), when responses of estuarine resources to anthropogenic and natural stresses are anticipated to be most severe (e.g., high temperatures, low dissolved oxygen). The basic sampling design provides a probability-based estimate of estuarine status in the Virginian Province. Additional sites were also sampled to collect information for specific hypothesis testing and other specific study objectives (Strobel *et al.*, 1992).

Base Sampling Sites (BSS) are the probability-based sites which form the core of the EMAP-E monitoring design for all provinces, including the Virginian Province. Data collected from these sites are the basis of this statistical summary. There were 103 BSS to be sampled during the 1992 index period, representing approximately ¼ of the total number of base sites that will be sampled over the four-year cycle. Twenty two special study sites were also scheduled for sampling.

The 126 stations were divided among three sampling teams, each covering a specific area of responsibility (Figure 2-1). Each team was comprised of two, four-person alternating crews which sampled for six consecutive days. During the six-day period, the crew was assigned responsibility for sampling a cluster of stations. The order in which clusters were to be sampled was randomized to assure stations were not sampled across the Province in a North-South series. Each Base Sampling site was visited once during the index period. Long-term trends sites were visited twice. Figures 2-2, 2-3, and 2-4 present maps of all the base sampling sites scheduled for sampling in the 1992 Virginian Province monitoring program.

The 1992 Virginian Province monitoring program was successful in its attempt to collect large amounts of information and samples over a relatively short time period. The overall effectiveness of the 1992 sampling plan is reflected in the high percentage of stations for which usable data were obtained for the variety of parameters measured (Table 2-1). While all planned stations were sampled, not every station was sampled for every parameter, and not every sample was successfully processed. Additional stations were eliminated prior to the start of field operations due to inadequate water depth. Overall, 8.5% of the area of the Virginian Province originally scheduled to be sampled in 1992 could not be sampled due to inadequate water depth.

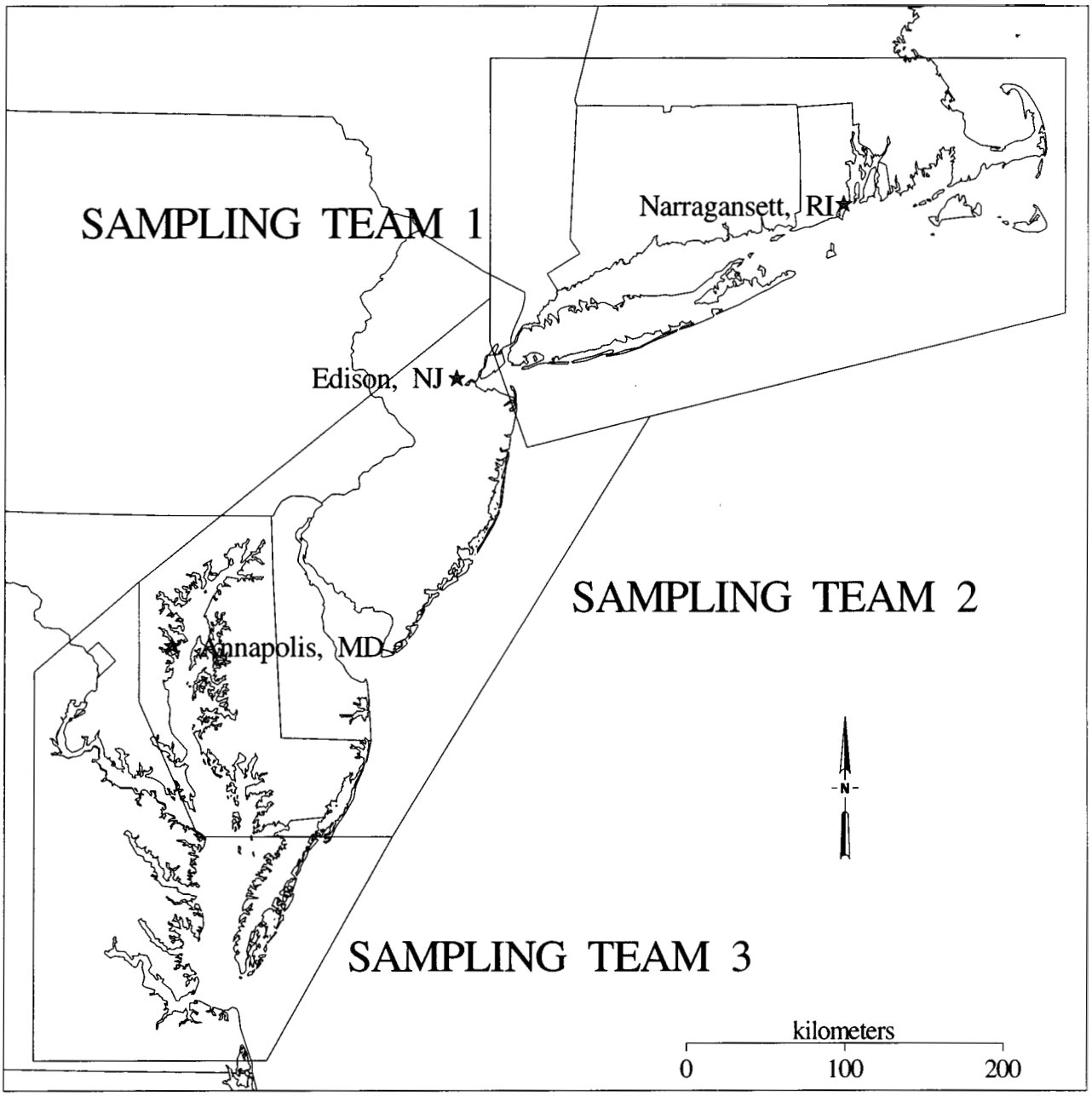

Figure 2-1. Areas of Responsibility of the EMAP-VP Sampling Teams.

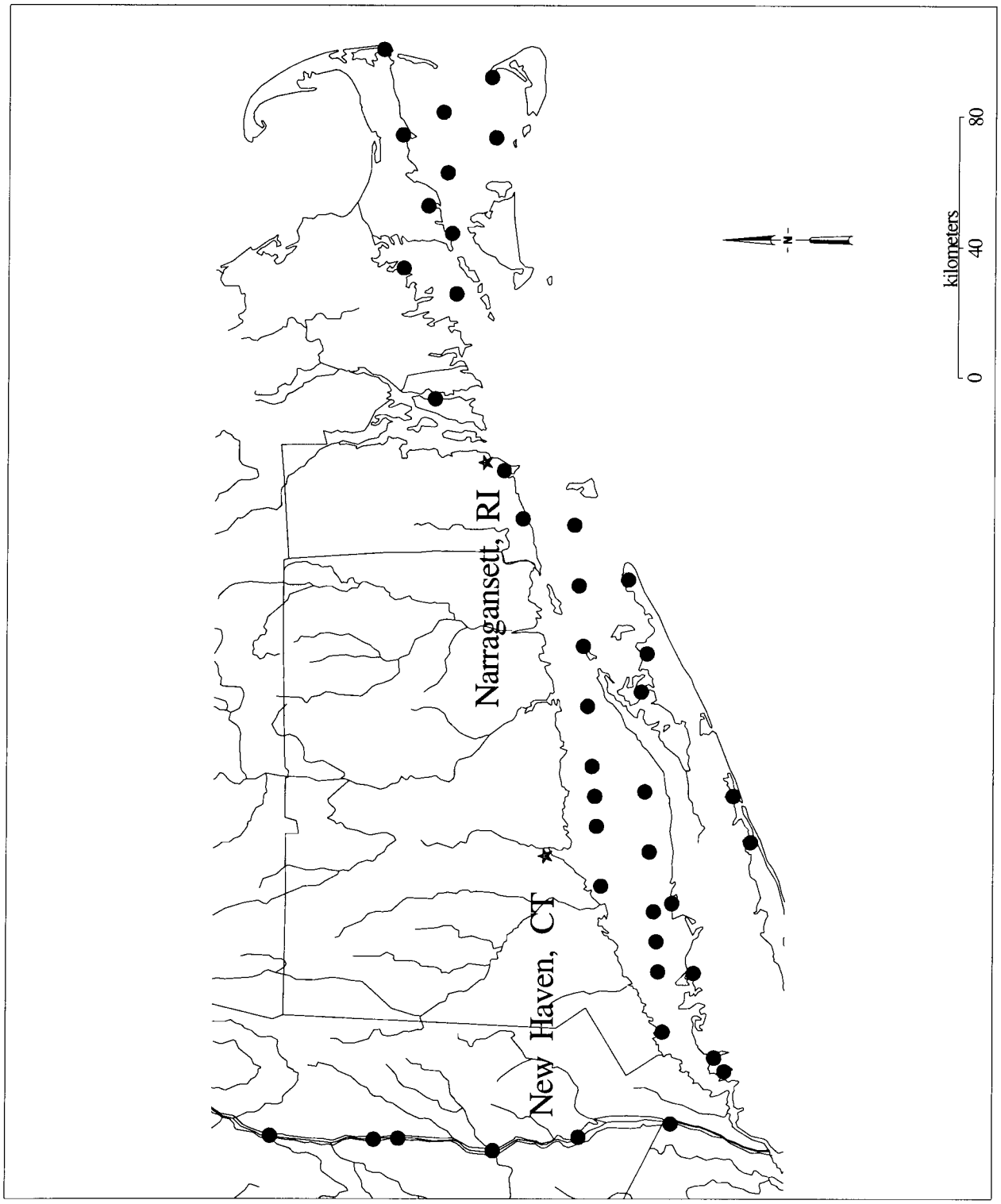

Figure 2-2. Team 1 Base Sampling Stations.

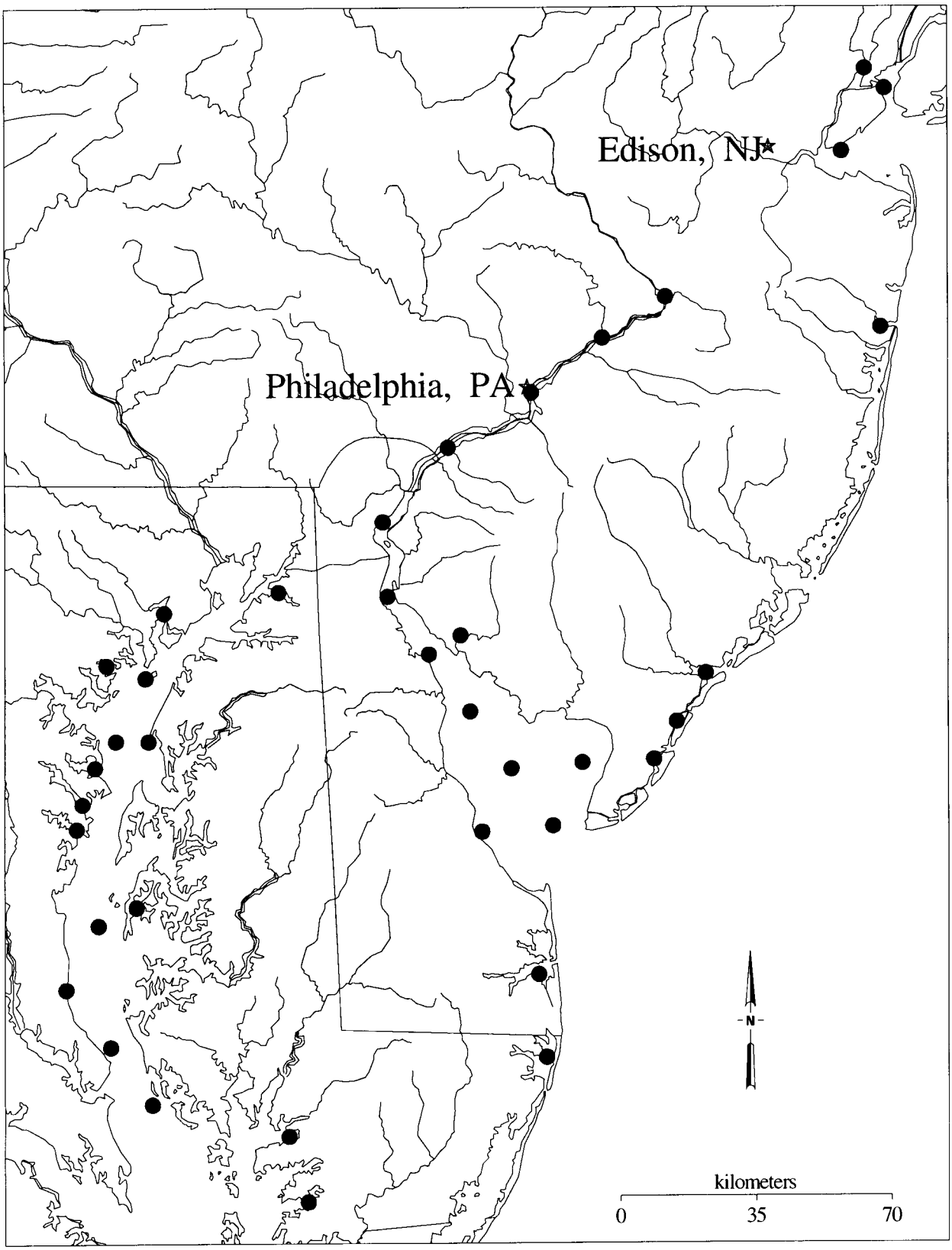

Figure 2-3. Team 2 Base Sampling Stations.

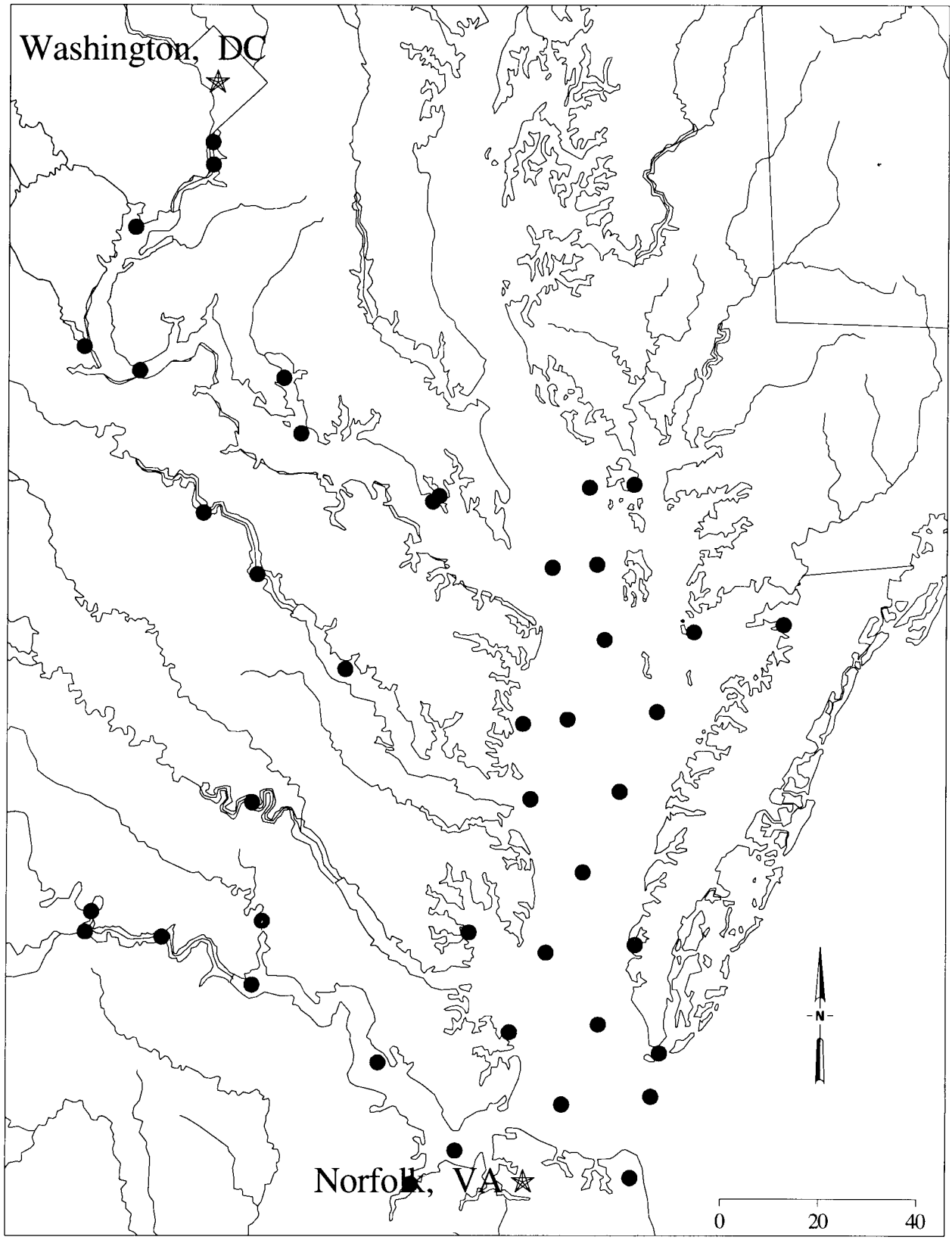

Figure 2-4. Team 3 Base Sampling Stations.

Table 2-1. Summary of collection and processing status of samples collected.

Sample Type	# Stations Expected to be Sampled[a]	# Stations Sampled (% of Expected Stations)	Percent Stations With Data Passing Final QC[b]
Water Quality (DO, Temp., Salinity)			
BSS Only	103	103 (100%)	100%
All Station Classes	126	126 (100%)	100%
Light Attenuation Coefficient (CTD cast)			
BSS Only	103	103 (100%)	98.1%
All Station Classes	126	126 (100%)	98.4%
Suspended Solids			
BSS Only	103	103 (100%)	53.8%[c]
All Station Classes	126	126 (100%)	55.6%[c]
Sediment Chemistry			
BSS Only	103	96 (93.2%)	93.2%
All Station Classes	126	117 (92.9%)	92.9%
Sediment Toxicity			
BSS Only	103	96 (93.2%)	90.2%
All Station Classes	126	117 (92.9%)	91.5%
Sediment Grain Size			
BSS Only	103	96 (93.2%)	93.2%
All Station Classes	126	117 (92.9%)	92.9%
Benthic Infauna			
BSS Only	103	99 (96.1%)	96.1%
All Station Classes	126	120 (95.2%)	95.2%
Fish Community Data (successful trawl)			
BSS Only	103	94 (90.2%)	90.2%
All Station Classes	126	116 (92.1%)	92.1%
Anthropogenic Marine Debris			
BSS Only	103	94 (90.2%)	90.2%
All Station Classes	126	116 (92.1%)	92.1%

[a] Number of stations expected to be sampled excludes all stations determined to be too shallow to sample prior to the start of field operations. Activities differed at different station classes resulting in the inconsistency in Expected Station Numbers for "All Station Classes" between indicators. Station classes are described in Appendix A of the 1991 Virginian Province Statistical Summary (Schimmel *et al.*, 1994).

[b] This value takes into account samples not collected, damaged or lost during shipping or processing, or failing to pass final Quality Control checks. The value for "BSS Only" represents the data utilized in the production of this report.

[c] Data are available for remaining samples; however, the representativeness of those data cannot be determined because appropriate QA samples were not run with all analytical batches.

SECTION 3

STATISTICAL SUMMARY OF INDICATOR RESULTS

The EMAP indicator strategy includes four types of ecological indicators: Biotic Condition, Abiotic Condition, Habitat, and Stressor. In this section, the statistical results of the 1992 Virginian Province Survey are described for each indicator with discussions categorized by major indicator type. Stressor data are not collected as part of the field effort; therefore, they are not discussed in this report. The following discussion is organized by indicator type. Indicators will be briefly described, and in most cases the Cumulative Distribution Function (CDF) will be shown to delineate the frequency of occurrence of observations within the Province. Bar graphs and other figures are also presented, where appropriate, to delineate the proportions of the Province or class resources that are degraded, or falling above or below values of interest.

CDFs display the full distribution of the values observed for an indicator plotted against the cumulative percentage of area in the class or Province. They provide information on both central tendency (*e.g.*, median) and the range of values in one easily interpreted graphical format (Holland, 1990). For example, Figure 3-1 shows the cumulative distribution function of instantaneous bottom dissolved oxygen (DO) concentrations for the Virginian Province.

The x-axis represents DO concentrations observed ranging from 0 to 10 mg/L. The y-axis represents the cumulative percentage of estuarine area within the Virginian Province. The dotted lines represent the 95% confidence intervals for the CDF. The CDF provides the reader with a powerful tool to evaluate the extent of conditions of any indicator within the Province or class. For example, the reader could be interested in the portion of area within the Province that was characterized by a DO concentration of 2 mg/L or less, a potential biological criterion. This concentration

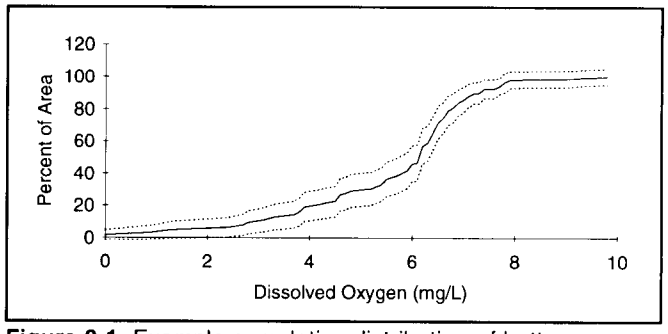

Figure 3-1. Example cumulative distribution of bottom dissolved oxygen concentrations as a percent of area in the Virginian Province. (Dashed lines are the 95% confidence intervals).

intersects with the cumulative area in the Province at 5 ± 5%. The reader might also be interested in a state regulatory criterion of 5 mg/L, and the CDF shows that, based on the 1992 data, 29 ± 11% of the estuarine bottoms waters had DO concentrations below this level. From a positive viewpoint, the reader may be interested in the amount of area above 7 mg/L (*e.g.*, as a criterion for fish farming) and the CDF shows that in 1992 approximately 16 ± 8% of the bottom waters in the Province were observed to be at or above 7 mg/L DO.

Criteria values for the assessment of degraded versus non-degraded areas are often subjective at best. Indeed, many of the criteria values used in this document, though based on reasonable scientific judgement, are debatable. The CDF allows the user to select his/her own criterion value and re-evaluate the proportion of area in the Virginian Province which is considered degraded. The reader must remain aware that the data included in this report represents only ¼ of the data that will be used to generate the four-year assessment report.

Areas reported in the text are determined from the data, not from the CDF, and may be slightly different than the reader might obtain from interpreting the CDF. Data points on the CDF are connected with a straight line, resulting in an interpolated value if there is no area associated with the "x" value of interest.

3.1 BIOTIC CONDITION INDICATORS

Biotic condition indicators are characteristics of the environment that provide quantitative evidence of the status of ecological resources and the biological integrity of the sample site from which they are collected (Messer, 1990). Ecosystems with a high degree of biotic integrity (*i.e.*, "healthy" ecosystems) are composed of balanced populations of indigenous benthic and water column organisms with species compositions, diversity, and functional organization comparable to undisturbed habitats (Karr and Dudley, 1981; Karr *et al.*, 1986). Biotic condition indicators measured include measures of both fish and benthic community structure. Because of budget constraints and the limited distribution of samples across the Province, no fish samples were analyzed for chemical contaminants in 1992.

3.1.1 Benthic Index

Benthic organisms were used as an indicator because previous studies have suggested that they are sensitive to pollution exposure (Pearson and Rosenberg, 1978; Boesch and Rosenberg, 1981). They also integrate responses to exposure over relatively long periods of time. One reason for their sensitivity to pollutant exposure is that benthic organisms live in and on the sediments, a medium that accumulates environmental contaminants over time (Schubel and Carter, 1984; Nixon *et al.*, 1986). The sedentary nature of many benthic invertebrates also may maximize their exposure to pollutants which accumulate in sediments.

A benthic index which uses measures of organism health, functionality, and community condition to evaluate the condition of the benthic assemblage was utilized in the assessment of biological resources of the Virginian Province. The index under development was determined from data collected in 1990 and 1991 and is assumed to represent a combination of ecological measurements that best discriminates between good and poor ecological conditions. The index represents EMAP-E's attempt to reduce many individual indicators into a single value that has a high level of discriminatory power between good and poor environmental conditions.

Discriminant Score =

*-0.68 * Mean abundance of opportunistic species*
*+ 0.36 * Biomass/abundance ratio for all species*
*+ 1.14 * Mean number infaunal species per grab.*

A critical value for discriminating between degraded and reference sites of -0.5 was determined (calculated as the point giving the optimal correct classification efficiency for both reference and degraded sites in the test dataset). A value of 0.5 was then added to all scores to result in a critical value of zero, *i.e.*, a negative score indicates degraded conditions. An offset was selected in place of a scaling factor (*i.e.*, scaling from 0 to 10), because a scaling factor requires recalculation every year, resulting in a new critical value each year. An offset is not affected by the range of values; therefore, the critical value will remain constant among years. A more complete description of the development of this index can be found in Appendix B of the 1991 Virginian Province Statistical Summary (Schimmel *et al.*, 1994).

The same criteria used for establishing a test dataset of reference and degraded stations in 1990 and 1991 was used to create a 1992 test dataset. Fifty-nine reference stations and four degraded stations were identified based on bottom dissolved oxygen concentrations and sediment contaminants/toxicity. The benthic index described above correctly classified all four of the degraded stations and 83% of the reference stations. Because of the limited number of stations in this dataset, this does not fully validate the Index; however, we believe it does support its use. It should be noted that this Index is still under development and will be reviewed as part of the four-year assessment effort.

Fourteen (± 6) percent of the bottom area of the Virginian Province sampled in 1992 had an index value of < 0, indicating likely impacts on the benthic community (Figure 3-2).

The percent area classified as degraded among the three classes of estuaries are 7 ± 8 %, 23 ± 12 %, and 37 ± 22 % for large estuaries, small estuarine systems, and large tidal rivers, respectively (Figure 3-3).

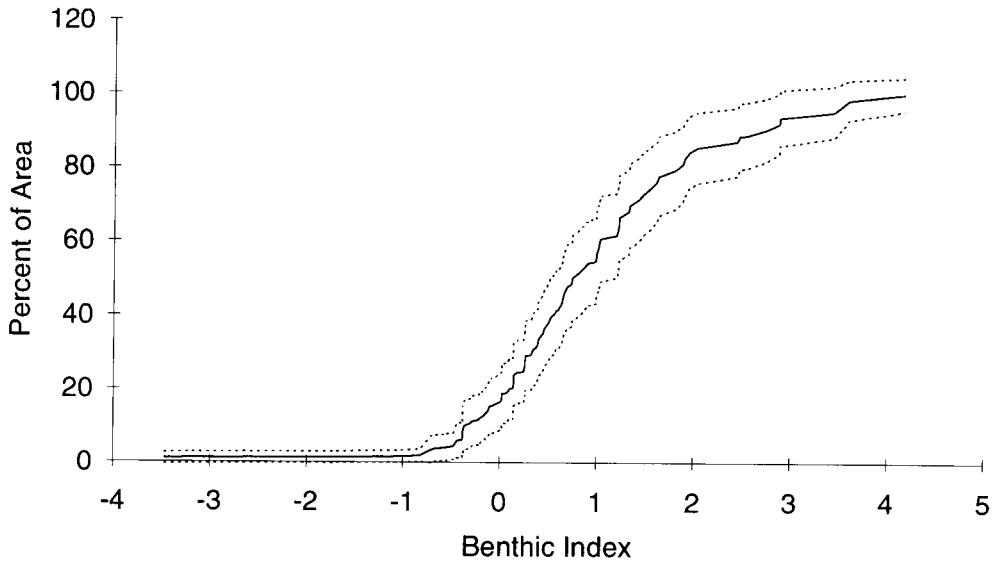

Figure 3-2. Cumulative distribution of the benthic index as a percent of area in the Virginian Province, 1992. (Dashed lines are the 95% confidence intervals).

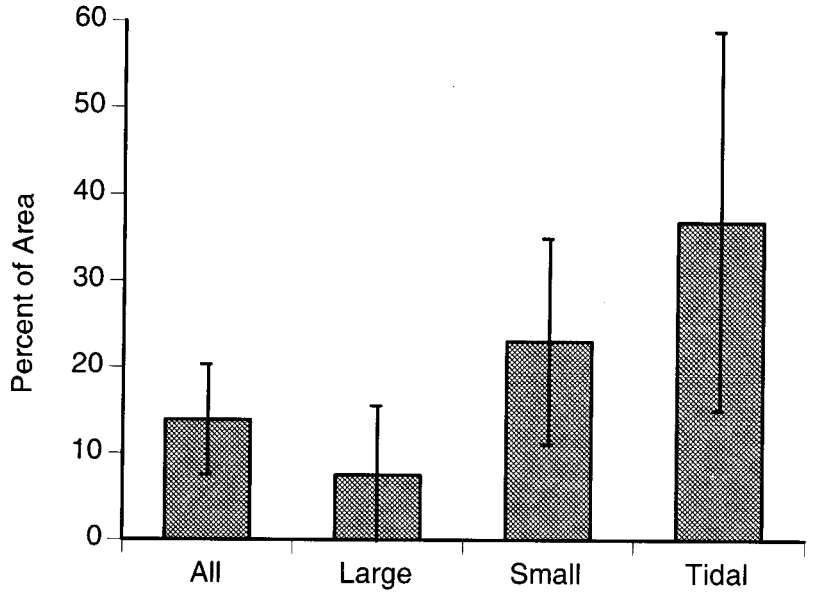

Figure 3-3. Percent area of the Virginian Province by estuarine class with a benthic index value below 0 in 1992. (Error bars represent 95% confidence intervals).

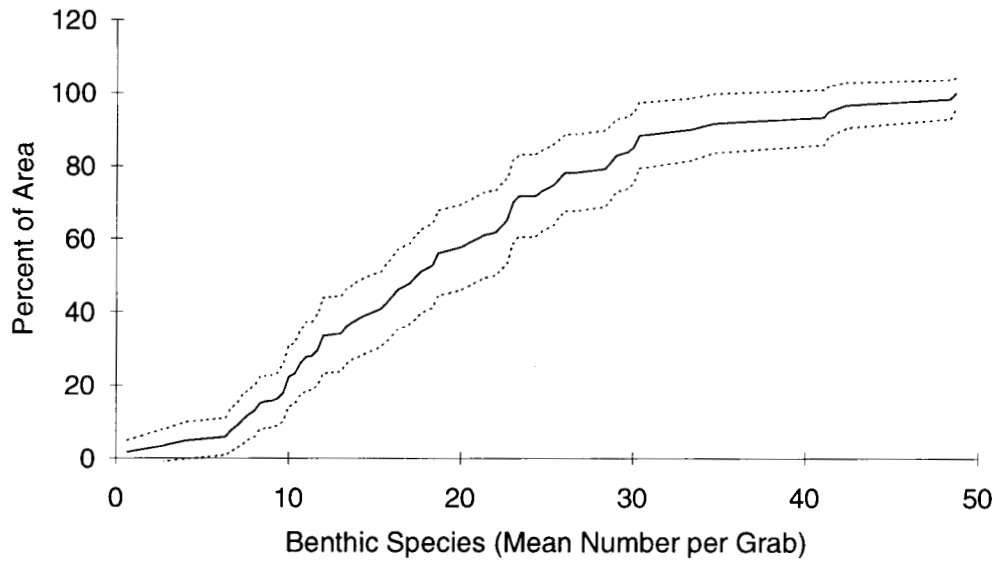

Figure 3-4. Cumulative distribution of the mean number of benthic species per grab as a percent of area in the Virginian Province, 1992. (Dashed lines are the 95% confidence intervals).

3.1.2 Number of Benthic Species

Number of infaunal benthic species has been used to characterize the environmental condition of estuarine habitats for specific salinity and grain size conditions. The mean number of species from three replicate 440 cm^2 grabs collected at each station resulted in numbers of infaunal benthic species ranging from 0 to 52 (Figure 3-4), with the maximum number of species per station being 52, 31, and 24 in the large estuaries, small estuaries, and large tidal rivers respectively (Figure 3-5). Because community composition is strongly influenced by factors other than environmental "health" (*e.g.*, salinity and grain size), we cannot infer that a low number of species necessarily represents an impacted community. However, the CDFs presented provide baseline information and can be useful tools in assessing future trends in community structure.

3.1.3 Benthic Infaunal Abundance

Abundant benthic organisms, particularly in communities characterized by multiple species and feeding types, suggest a productive estuarine environment. Infaunal abundances ranged from 0 to over 150,000 organisms per square meter (Figure 3-6). Using ≤200 organisms per square meter (8.8 per grab) and ≤500 organisms per square meter (22 per grab) as indicators of low and moderate abundances, respectively, 5 ± 5% of the Virginian Province had low abundances, and an additional 1 ± 6% had moderate abundances. Because of natural variation in benthic populations and modifying factors such as salinity and grain size, low abundance, as defined above, does not necessarily imply degraded communities; however, this information can be useful in detecting trends.

The percent area of low abundance was low in all three estuarine classes. Five ± 7 , 1 ± 1, and 10 ± 20 percent of the area of large estuaries, small estuaries, and large tidal rivers, respectively, exhibited benthic abundances of ≤ 200 organisms per square meter (Figure 3-7). The highest number of individuals (150,591 per m^2) was found in the large estuary class, with maximums of 54,212 and 17,508 found in the small estuary and large tidal river classes, respectively.

a) Large Estuaries

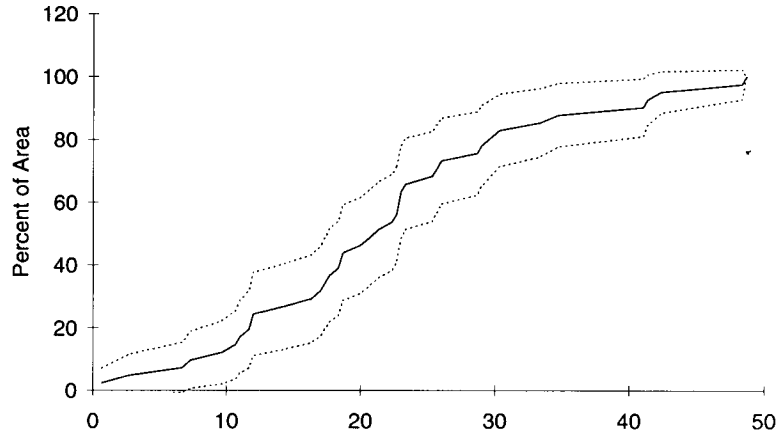

b) Small Estuaries

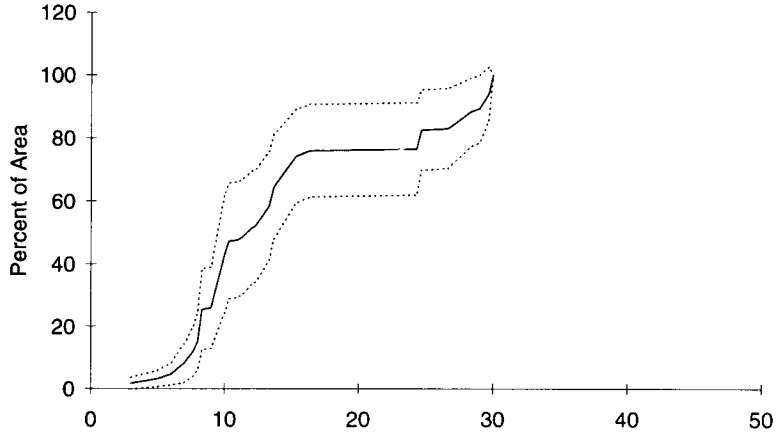

c) Large Tidal Rivers

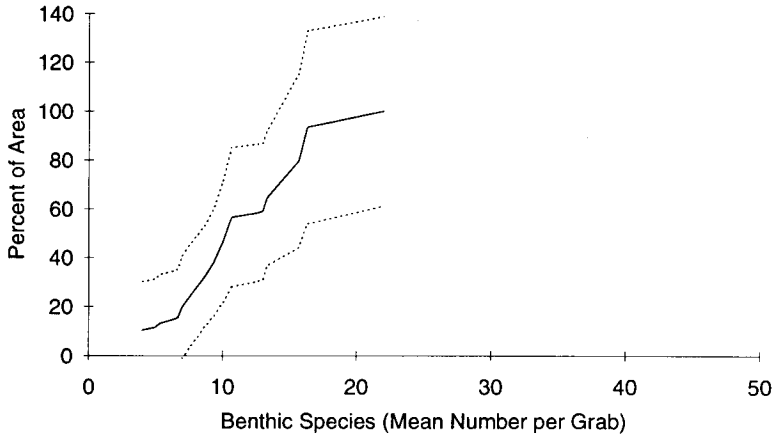

Figure 3-5. Cumulative distribution of the number of benthic species by estuarine class: a) Large estuaries, b) Small estuaries, c) Large tidal rivers. (Dashed lines are the 95% confidence intervals).

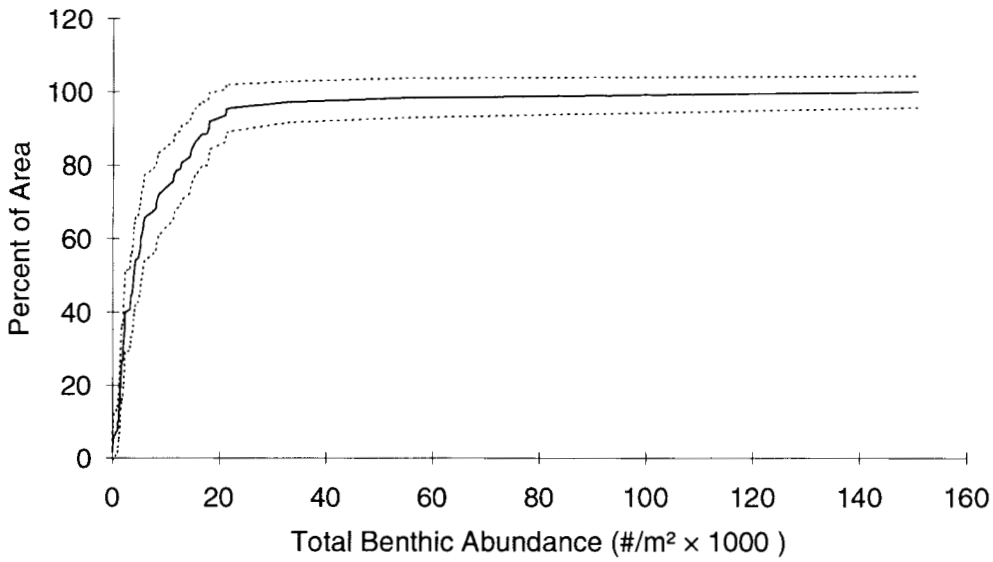

Figure 3-6. Cumulative distribution of the number of benthic organisms per m^2 as a percent of area in the Virginian Province, 1992. (Dashed lines are the 95% confidence intervals).

3.1.4 Number of Fish Species

Zero to 17 species of fish were collected from single standardized, 10 (±2)-min trawls performed at each base station in the Virginian Province (Figure 3-8). A total of 68 species were collected in standard trawls throughout the Province in 1992.

Fish catch can be affected by many variables including habitat; therefore, a critical value for the number of species that must be caught in a net for the area to be considered "healthy" is not available. We can only report the incidence of high *vs* low catches. Low catch does not imply that the area is degraded in reference to this indicator. However, as described above for benthic indicators, these data can be useful in detecting future trends in fish community structure on a provincial scale.

Two or fewer species were caught in standard trawls in approximately 37 ± 12% of the Virginian Province. Alternatively, at least five fish species were collected throughout approximately 36 ± 12% of the sampled area of the Province. No fish were collected at four stations, representing 4 ± 5% of the area of the Province. The areas producing no fish catch were located primarily in large estuaries (5 ± 7% of the area; Figure 3-9). Fish were collected in all but one small estuary station (99 ± 2% of the area) and at all stations in the large tidal river class (Figure 3-9).

3.1.5 Total Finfish Abundance

Abundant nektonic organisms, especially in communities characterized by multiple species and feeding types, suggest a stable and productive food web. Finfish abundance in standard trawls ranged from 0 to 464 fish per trawl throughout the Province (Figure 3-10). A total of 4,558 fish were collected in standard trawls conducted at base sampling sites in 1992.

Figure 3-11 illustrates fish abundance by system class. Total fish catch in the large tidal river class, although greater in number, was more variable than the other classes as evidenced by the wide confidence intervals about the curve.

No striking differences occur by class except the high percentage of area in large and small estuaries with low fish catch (36 ± 15 and 45 ± 21%, respectively, with <10 fish collected per trawl), and the high catch of over 100 fish per trawl in 47 ± 42% of the area represented

a) Large Estuaries

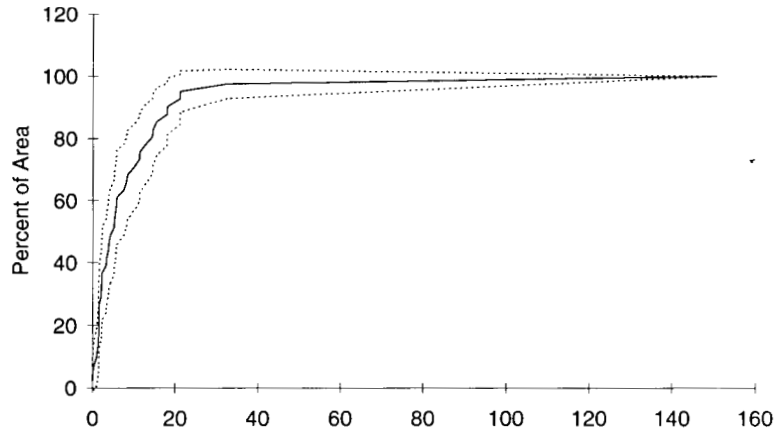

b) Small Estuaries

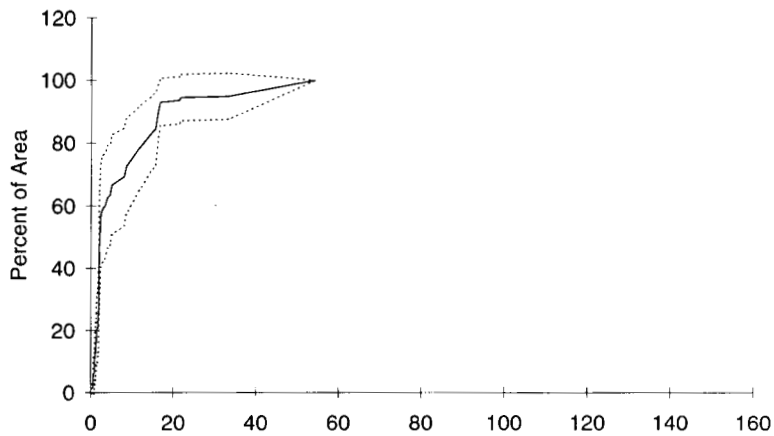

c) Large Tidal Rivers

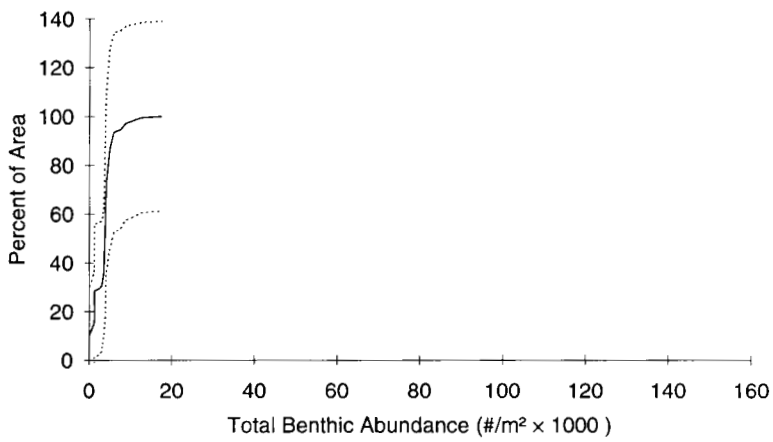

Figure 3-7. Cumulative distribution of the number of benthic organisms per m^2 by class: a) Large estuaries, b) Small estuaries, c) Large tidal rivers. (Dashed lines are the 95% confidence intervals)

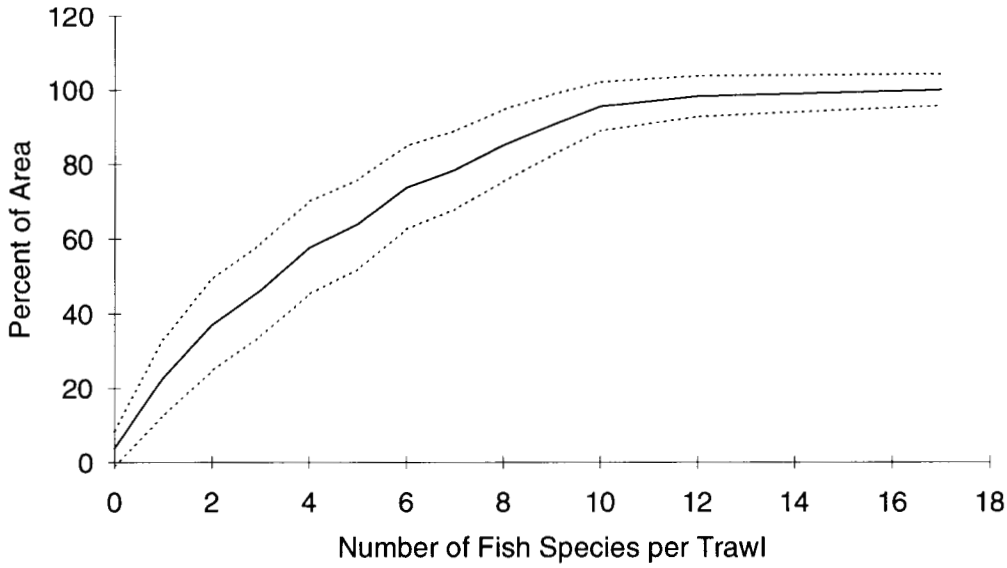

Figure 3-8. Cumulative distribution of the number of fish species per standard trawl as a percent of area in the Virginian Province, 1992. (Dashed lines are the 95% confidence intervals).

by large tidal river systems. As with the fish species indicator, only high versus low catches are reported with no inference made on the quality of the area relative to this indicator.

3.1.6 Fish Gross External Pathology

Field crews examined the first 30 individuals of each fish species for evidence of external pathology (growths, lumps, ulcers, and fin erosion). Of the 3,290 fish examined from base stations, 10 fish (0.3%) from nine of the 103 stations were identified as having one or more of these pathologies. All individuals with a pathology were of species which live or feed on the bottom.

Of the four categories, two growths, five ulcers, and three cases of fin erosion were reported.

3.2 ABIOTIC CONDITION INDICATORS

Abiotic condition indicators provide information on the potential exposure of organisms to environmental stresses, and have historically been the mainstay of environmental monitoring programs. Indicators of exposure measured during the 1992 Virginian Province Survey were dissolved oxygen concentration, sediment toxicity (*Ampelisca abdita*), sediment contaminants, and marine debris.

3.2.1 Dissolved Oxygen

Dissolved oxygen (DO) is critically important to aquatic systems because it is a fundamental requirement of fish, shellfish and other aquatic biota. Vertical profiles of dissolved oxygen and other water quality parameters were obtained using a SeaBird SeaLogger CTD. DO data included in this report are instantaneous point measurements taken one meter above the sediment/water interface.

a) Large Estuaries

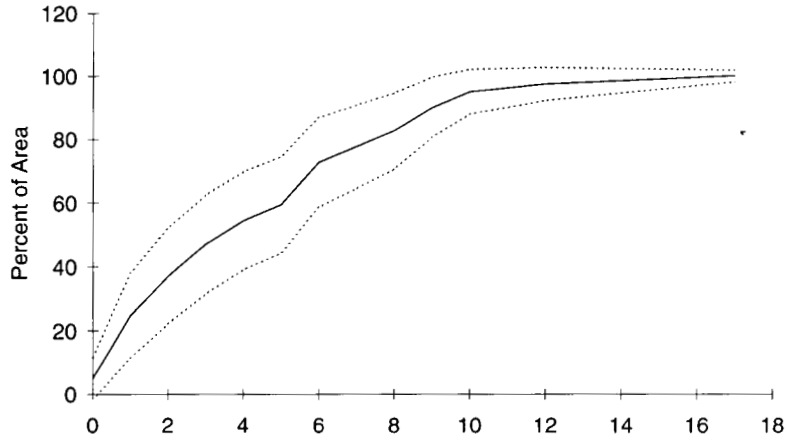

b) Small Estuaries

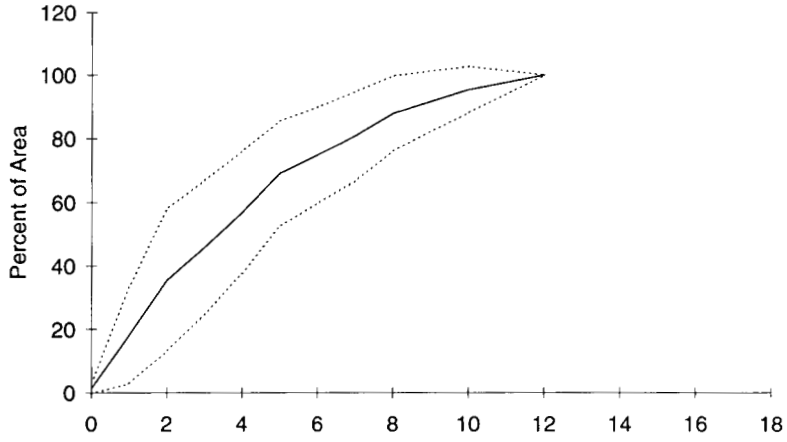

c) Large Tidal Rivers

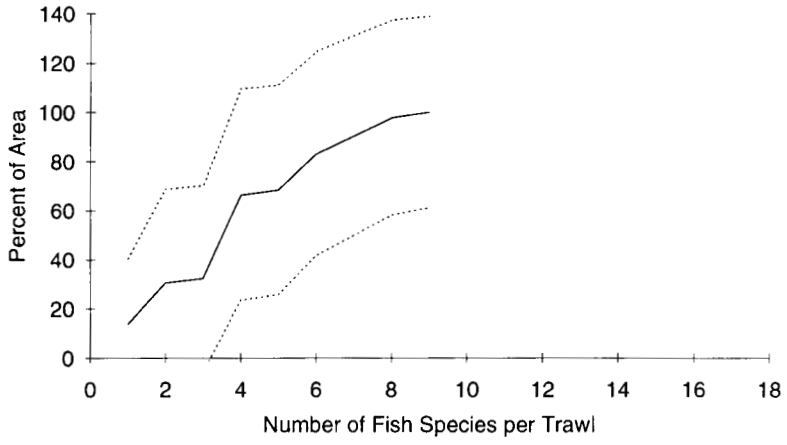

Figure 3-9. Cumulative distribution of the number of fish species per trawl by estuarine class: a) Large estuaries, b) Small estuaries, c) Large tidal rivers. (Dashed lines are the 95% confidence intervals).

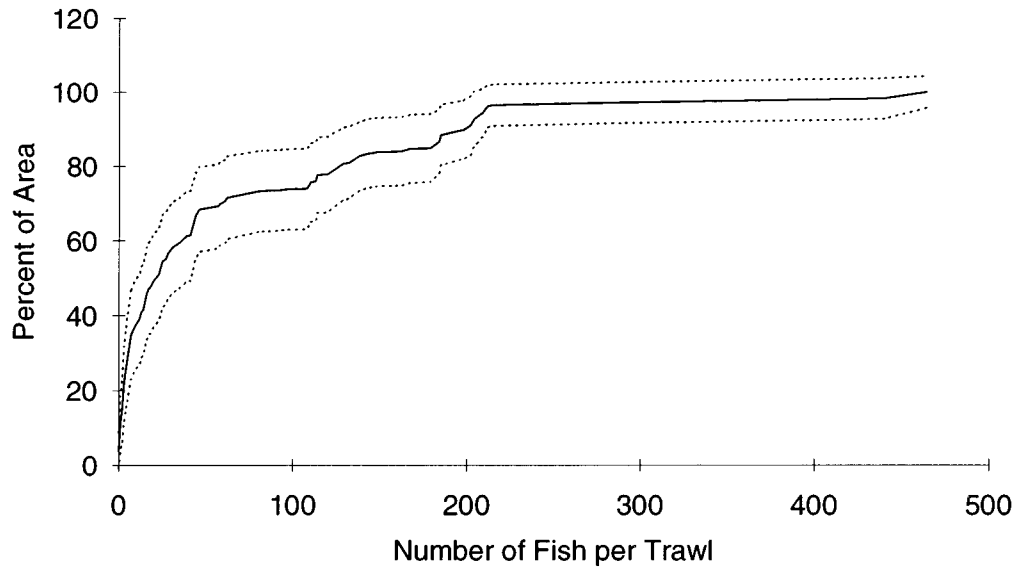

Figure 3-10. Cumulative distribution of fish abundance in numbers per standard trawl as a percent of area in the Virginian Province, 1992. (Dashed lines are the 95% confidence intervals).

3.2.1.1 Bottom Dissolved Oxygen

Data collected in 1992 indicate that approximately 29 ± 11% of the sampled area of the Province contains bottom waters with a dissolved oxygen concentration less than or equal to 5 mg/L (Figure 3-12). Approximately 5 ± 5% of the Province exhibited bottom DO conditions ≤2 mg/L, defined by EMAP-E as severely hypoxic.

Dissolved oxygen conditions ≤2 mg/L were evident only in large estuaries sampled within the Province (Figures 3-13 and 3-14). Approximately 7 ± 8% of the areas of large estuaries contained measured concentrations of bottom DO of ≤ 2 mg/L. An additional 31 ± 15%, 10 ± 8%, and 12 ± 16% of the area of large estuaries, small estuaries, and large tidal rivers, respectively, fell within the range of 2 to 5 mg/L DO.

The occurrence of low dissolved oxygen in Chesapeake Bay and Long Island Sound is an area of importance to both scientists and managers; therefore, sub-population estimates for these systems are included in Appendix A.

3.2.1.2 Dissolved Oxygen Stratification

The difference between surface and bottom DO concentrations measured at base sampling stations is illustrated in Figure 3-15. Differences between bottom and surface DO were less than 1 mg/L in 59 ± 12% of the area of the Province. Approximately 10 ± 9% of the area of the Province showed differences greater than 5 mg/L. It should be noted that stratification is affected by many factors including stage of the tide and recent rainfall events. The data presented here have not been normalized or adjusted for any such factors.

Figure 3-16 illustrates DO differences by estuarine class. All of the highly stratified area was found in the large estuaries (14 ± 10% of the area with a difference exceeding 5 mg/L), with the largest Δ DO measured being 6.4 mg/L.

a) Large Estuaries

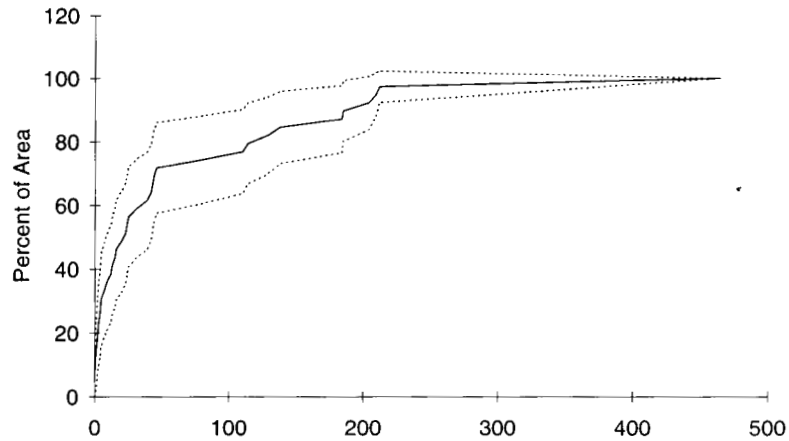

b) Small Estuaries

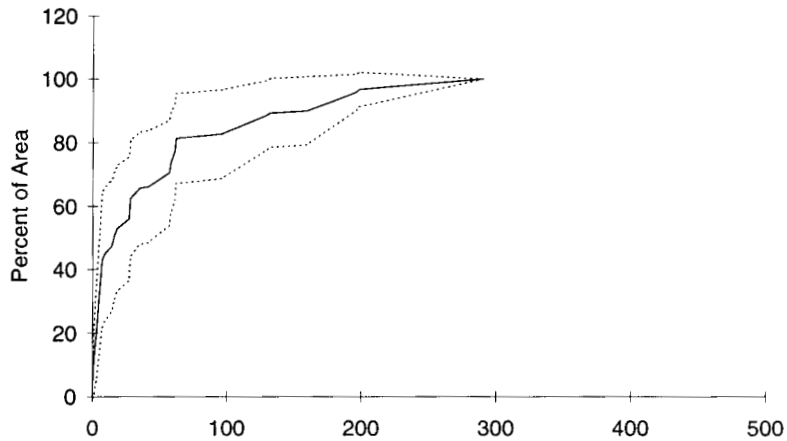

c) Large Tidal Rivers

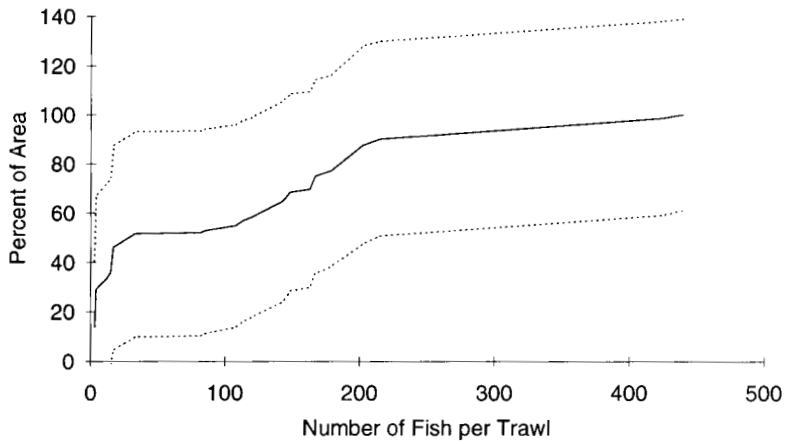

Figure 3-11. Cumulative distribution of fish abundance in numbers per standard trawl by estuarine class: a) Large estuaries, b) Small estuaries, c) Large tidal rivers. (Dashed lines are the 95% confidence intervals).

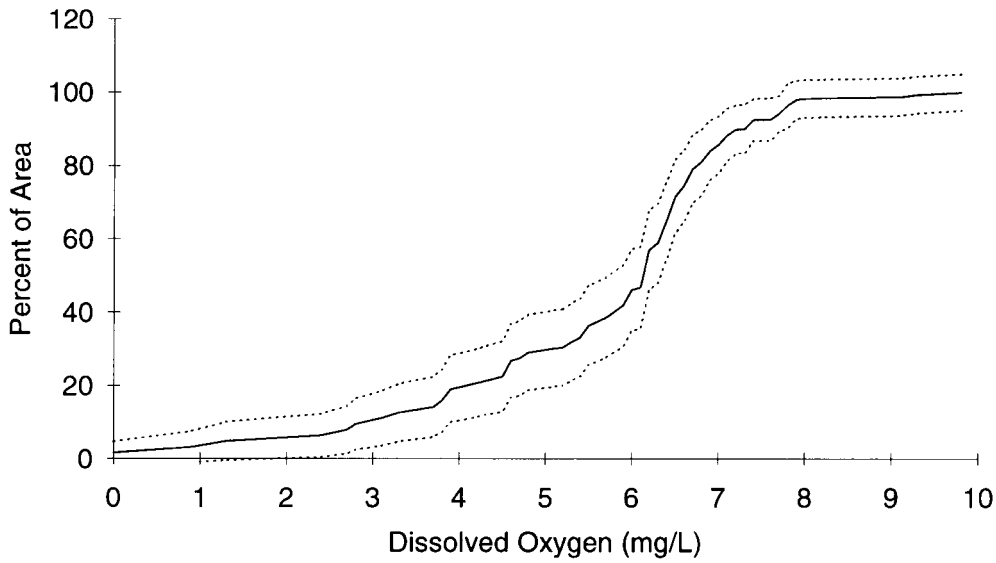

Figure 3-12. Cumulative distribution of bottom oxygen concentration in the Virginian Province, 1992 (Dashed lines are the 95% confidence intervals).

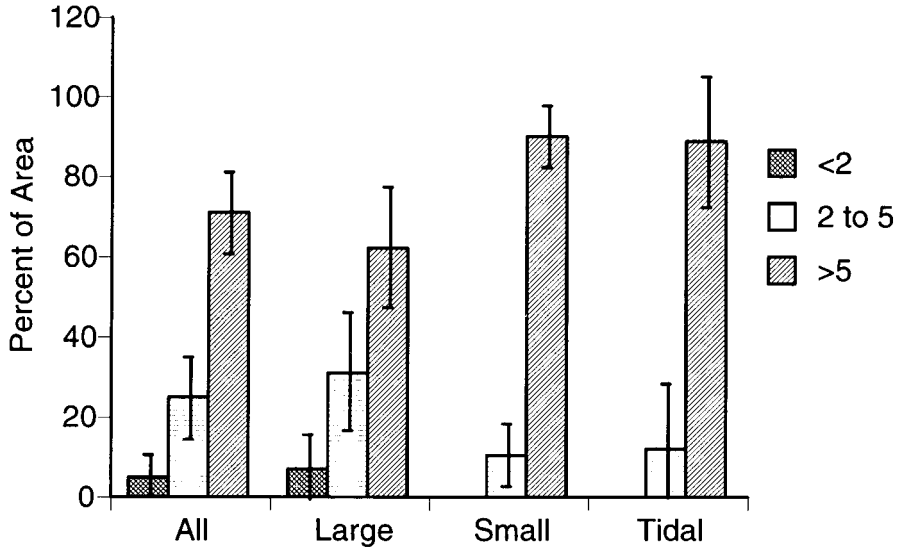

Figure 3-13. Percent area by class that had a low (< 2 mg/L), medium (2 to 5 mg/L), or high (>5 mg/L) oxygen concentration in the bottom waters. (Error bars represent 95% confidence intervals).

a) Large Estuaries

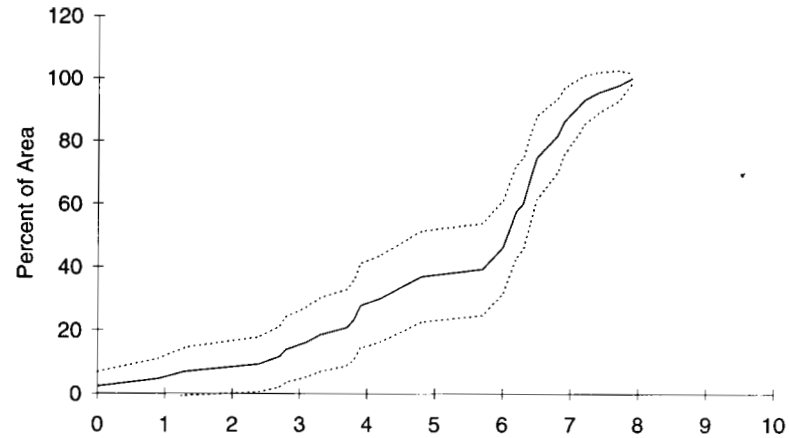

b) Small Estuaries

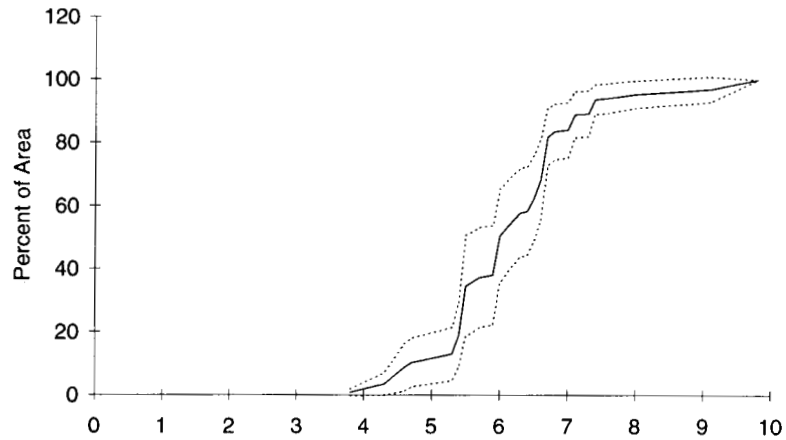

c) Large Tidal Rivers

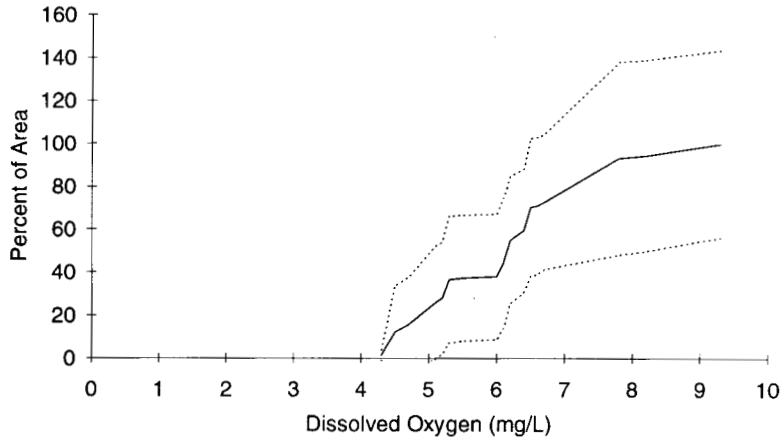

Figure 3-14. Cumulative distribution of bottom oxygen concentration by estuarine class: a) Large estuaries, b) Small estuaries, c) Large tidal rivers. (Dashed lines are the 95% confidence intervals).

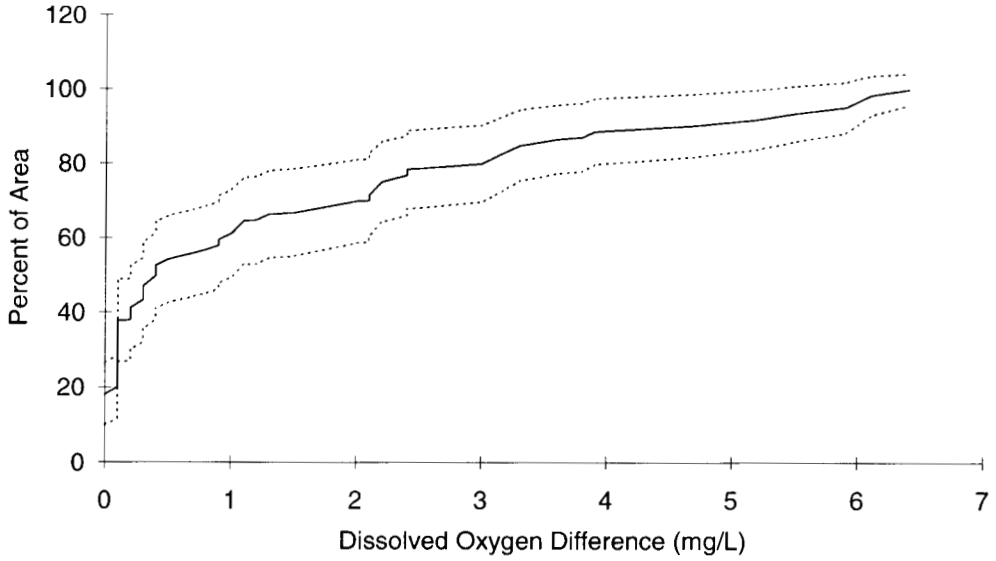

Figure 3-15. Cumulative distribution of the D.O concentration difference between surface and bottom waters as a percent of area in the Virginian Province, 1992. (Dashed lines are the 95% confidence intervals).

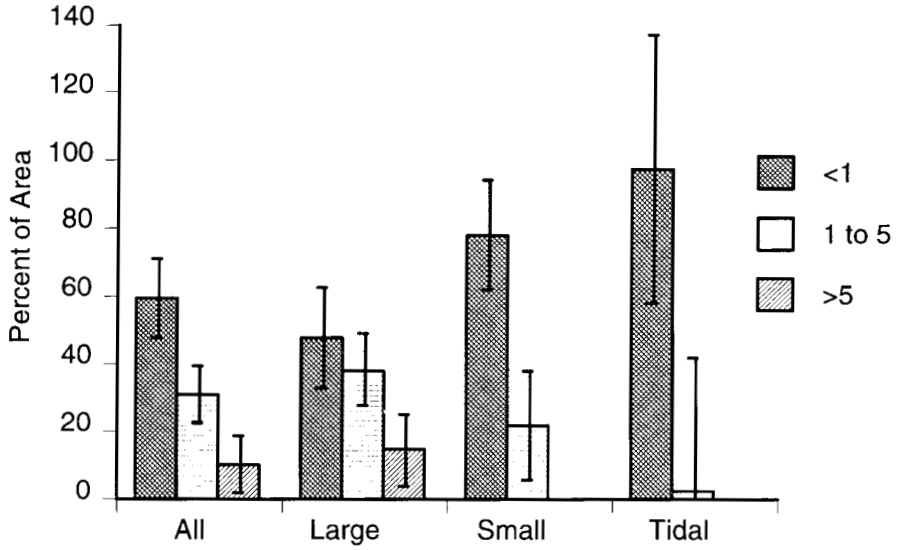

Figure 3-16. Percent area by class that had a low, medium, or high difference in dissolved oxygen concentration between the surface and bottom waters. (Error bars represent 95% confidence intervals).

3.2.2 Sediment Toxicity

Sediment toxicity tests were performed on the composite sample of surficial sediments (top two cm) collected from each sampling site. Solid-phase sediment toxicity tests (Swartz *et al.*, 1985) with the tube-dwelling amphipod, *Ampelisca abdita*, were conducted according to procedures described in U.S. EPA/ACE (1991) and ASTM (1991). Sediments were classified as toxic if amphipod survival in the test sediment was less than 80% of that in the control (a.k.a. "reference") sediment and significantly different from the control. The relative health of test organisms was determined via the use of reference toxicant tests as described in Appendix C. Approximately 6 ± 5% of the sampled area of the Virginian Province exhibited toxic sediments (Figure 3-17). However, only 0.4 ± 0.5% of the area had sediments where survival was below 60% of control survival (*i.e.*, sediments were very toxic). The estuarine class with the largest proportion of toxic sediments was the large estuarine class (8 ± 8%); with the small estuaries and large tidal river classes exhibiting a lesser extent of toxicity (2 ± 2% and 3 ± 5%, respectively: Figure 3-18). All of the highly toxic sediments were found in the small estuarine class, where 2 ± 2% of the area had sediments producing survival less than 60% of control survival.

3.2.3 Sediment Contaminants

A wide variety of contaminants have been released to marine systems due to human activities. Some of these compounds and elements have properties which cause them to associate with particulate material, and many of these chemicals are also persistent in the environment. Contaminants with this combination of properties can accumulate to high concentrations in sediments and may become available to aquatic organisms. The organic compounds measured included selected polycyclic aromatic hydrocarbons (PAHs), polychlorinated biphenyl (PCB) congeners, chlorinated pesticides, butyltins and several metals. Because of the complex nature of sediment geochemistry, and additive, synergistic, and antagonistic interactions among multiple pollutants, the ecological impact of elevated contaminant levels is not well understood. Therefore, definitive estimates of percent area of the Province with overall contaminant concentrations high enough to cause ecological impacts cannot be provided. However, the data collected will form a baseline for monitoring trends in sediment contamination and are extremely valuable in that respect.

EPA is currently in the process of establishing Sediment Quality Criteria (SQC). Draft SQC are presently available for four of the analytes EMAP-VP is measuring: Acenaphthene, phenanthrene, fluoranthene,

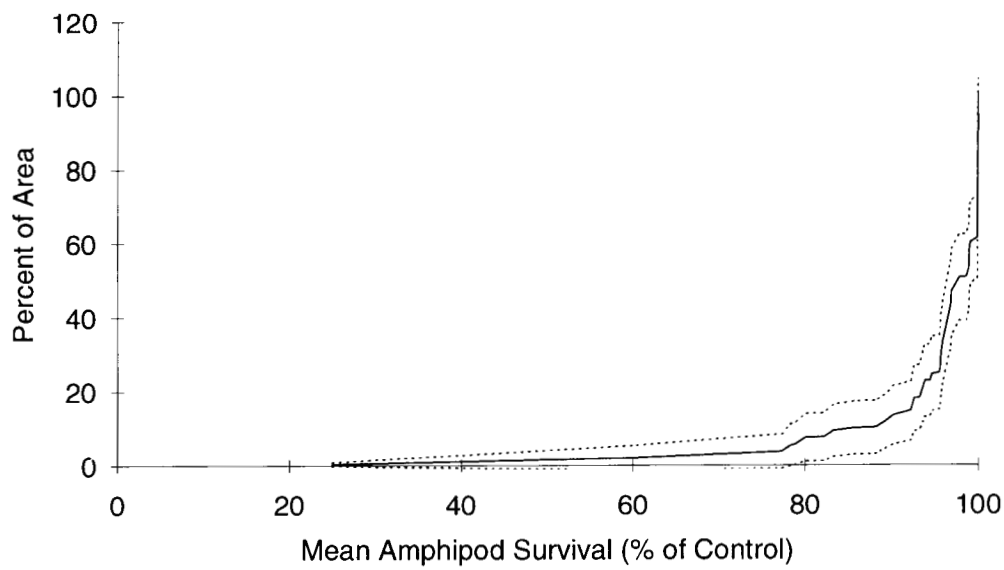

Figure 3-17. Cumulative distribution of mean survival of amphipods in 10-day laboratory toxicity tests (expressed as percent of control survival). (Dashed lines are the 95% confidence intervals).

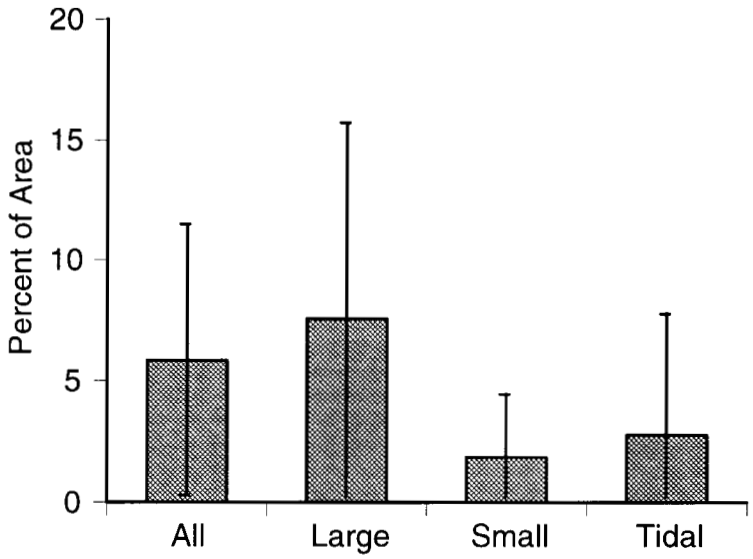

Figure 3-18. Percent area in the Virginian Province in 1992, by estuarine class, with low amphipod survival (<80% of control) in sediment toxicity tests. (Error bars represent 95% confidence intervals).

and dieldrin (U.S. EPA, 1993a-d). SQC are expressed as µg analyte / g organic carbon; therefore, concentrations must first be normalized for the organic carbon content of the sediment. Only those sediments with organic carbon concentrations ≥0.2% can be examined using this approach. Separate SQC values have been established for freshwater and saltwater sediments. Because criteria values are based on toxicity data, the definition of saltwater *vs* freshwater is based on the organisms present, not the salinity. Where both fresh and saltwater organisms are present, the more protective of the two values is applied.

SQC values for the four analytes measured are listed in Table 3-1, along with the upper and lower bounds. It is important to note that these values are still in draft form and are subject to change as the documents proceed through the peer review process.

3.2.3.1 Polycyclic Aromatic Hydrocarbons

Polycyclic aromatic hydrocarbons (PAHs) are ubiquitous in marine sediments (Laflamme and Hites, 1978). These compounds are widespread because of the large number and variety of PAH sources including oil spills, natural oil seeps, forest fires, automobile exhaust, domestic heating, power plants and other combustion processes. With the exception of specific oil releases, the majority of PAHs found in marine sediments are believed to originate from combustion processes (Windsor and Hites, 1979). PAH concentrations tend to correlate with the degree of urbanization or industrialization and, therefore, these compounds are often considered to be indicators of anthropogenic activity.

Table 3-1. U.S. EPA draft Sediment Quality Criteria for analytes measured. Freshwater (F), Saltwater (S), and upper and lower confidence intervals are included. All values are µg/g organic carbon.

Analyte	F/S	SQC	Upper SQC	Lower SQC
Acenaphthene				
	F	130	280	62
	S	230	500	110
Phenanthrene				
	F	180	390	85
	S	240	510	110
Fluoranthene				
	F	620	1300	290
	S	300	640	140
Dieldrin				
	F	11	24	5.2
	S	20	44	9.5

Range and median concentrations for PAHs measured in 1992 are listed in Table 3-2. Combined PAH values reported in this table reflect the summation of the concentrations of all of the PAH compounds that were measured. This summation is not listed as "total" PAH because only a select list of PAHs were measured and many other PAH compounds could be found in these sediments. Combined PAH concentrations for low level samples are artificially low because analytes that were not detected (ND) were assigned a value of zero for calculation of the Combined concentration.

Combined PAH concentrations (Table 3-2) showed a large range (ND - 13,219 ng/g) with a median concentration of 661 ng/g in Virginian Province sediments.

This large range of PAH concentrations can be seen in the cumulative distribution of combined PAHs shown in Figure 3-19. This figure shows that the sediments of the vast majority of the area of the Province contain low concentrations of PAHs; for example, about 92 ± 7% of the sampled area of the Province had a combined sediment PAH concentration of less than 4,000 ng/g dry

Table 3-2. Range and median PAH concentrations in sediments of the Virginian Province, 1992.

	Concentration (ng/g dry weight)			
Analyte (weight[a])	MIN	MAX	Median	Median Detection Limit[b]
Acenaphthene (L)	ND	342	ND	10.0
Acenaphthlylene (L)	ND	209	ND	10.0
Anthracene (H)	ND	447	ND	10.0
Benz(a)anthracene (H)	ND	964	26.0	10.0
Benzo(b+k)fluoranthene (H)	ND	1,790	77.7	10.0
Benzo(g,h,i)perylene (H)	ND	876	27.9	10.0
Benz(a)pyrene (H)	ND	1,150	28.8	10.0
Benz(e)pyrene (H)	ND	925	29.7	10.0
Biphenyl (L)	ND	292	ND	10.0
Chrysene (H)	ND	1,120	37.3	10.0
Dibenz(a,h)anthracene (H)	ND	215	ND	10.0
Fluoranthene (H)	ND	2,020	57.4	10.0
Fluorene (L)	ND	501	ND	10.0
Indeno(1,2,3-c,d)pyrene (H)	ND	933	36.25	10.0
Naphthalene (L)	ND	1,500	15.6	10.0
1-methylnaphthalene (L)	ND	477	ND	10.0
2-methylnaphthalene (L)	ND	1,120	10.6	10.0
2,6-dimethylnaphthalene (L)	ND	489	ND	10.0
2,3,5-trimethylnaphthalene (L)	ND	182	ND	10.0
Perylene (H)	ND	1,670	39.5	10.0
Phenanthrene (H)	ND	1,120	50.4	10.0
1-methylphenanthrene (H)	ND	341	ND	10.0
Pyrene (H)	ND	2,670	71.35	10.0
Combined PAHs	ND	13,219	661	na

[a] Letter in parenthesis indicates high molecular weight compound (H) or low molecular weight compound (L).

[b] For each "not detected" the laboratory supplied a detection limit. This value is the median of these values for each analyte.

na = not applicable

ND = not detected

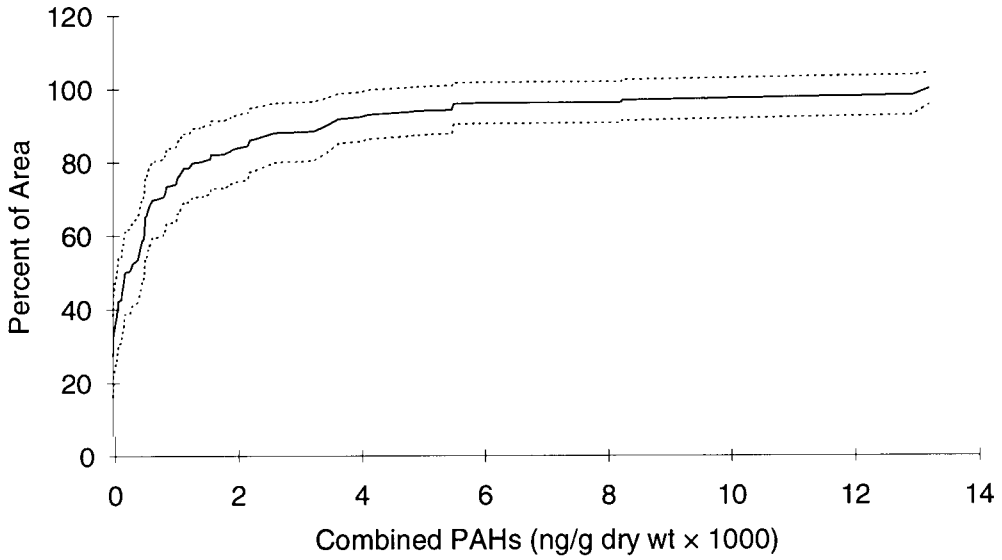

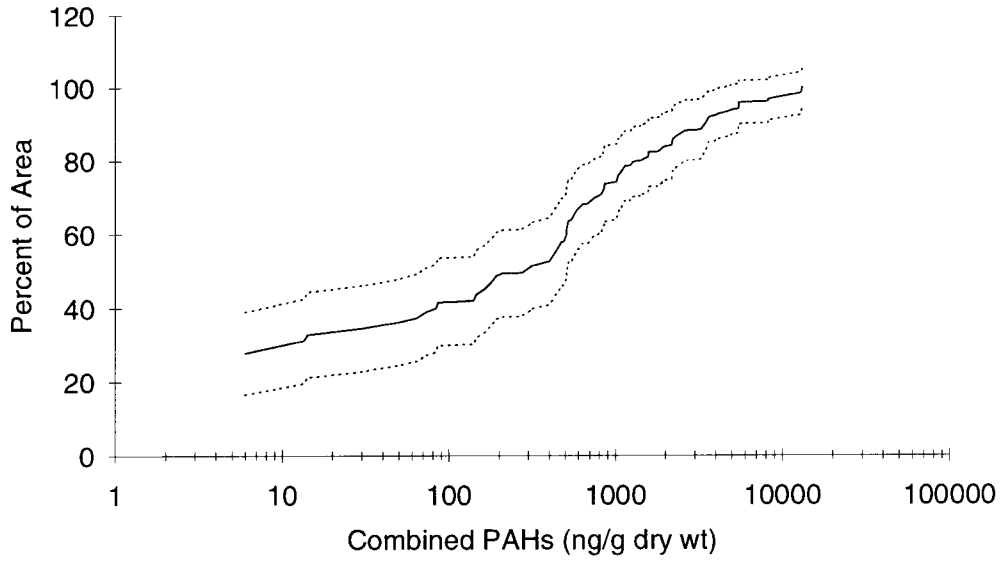

Figure 3-19a&b. Cumulative distribution of combined PAHs in sediments as percent of area in the Virginian Province, 1992 : a) Linear scale, b) Logarithmic scale. (Dashed lines are the 95% confidence intervals).

weight. This value is used not because of ecological significance but rather because it appears to be an inflection point in the CDF. Figure 3-19b is the CDF plotted on a log scale to better illustrate the distribution of concentrations at the lower end of the scale.

As discussed above, draft Sediment Quality Criteria are available for three PAHs: Acenaphthene, phenanthrene, and fluoranthene. The SQCs (see Table 3-1) for freshwater and saltwater sediments were not exceeded at any station visited in 1992. Applying the more conservative Lower SQC values in Table 3-1 does not change these percentages. It is important to note that these estimates were based on only those sediments with a total organic carbon content of ≥0.2% (75 ± 10 % of the area of the Province). For the purpose of this exercise, those stations excluded were treated statistically as missing values.

Petroleum and combustion-type PAH sources contain very different PAH compound distributions. Because of this, the distributions of PAHs in a sample can provide information on the relative importance of petroleum versus combustion PAH sources (Lake *et al.*, 1979). Petroleum products contain relatively large amounts of lower molecular weight compounds relative to combustion sources which are dominated by higher molecular weight compounds (listed in Table 3-2). Examination of the distribution of PAHs in samples reveals that high molecular weight compounds dominate in almost all samples, indicating that combustion is the major source of PAHs in Virginian Province sediments.

3.2.3.2 Polychlorinated Biphenyls

Environmental measures of PCBs have been conducted using a variety of techniques including their measurement as industrial mixtures (*e.g.*, Aroclors) (Hutzinger, 1974), by level of chlorination (Gebhart *et al.*, 1985) and as individual congeners (Mullin *et al.*, 1984; Schantz *et al.*, 1990). Each of these techniques have both positive and negative aspects based on the specific application for which the PCB data are needed. For this study, PCBs were measured as a series of 18 selected congeners (Table 3-3). These congeners were selected to produce data consistent with the National Oceanographic and Atmospheric Administration's, National Status and Trends Program. The congeners included on this list are some of the more abundant chlorobiphenyls found in environmental samples as well as some (congeners 105 and 118) that are considered to have a high potential for toxicity (McFarland and Clarke, 1989).

The PCB congeners measured are identified based on the numbering convention proposed by Ballschmiter and Zell (1980). Concentration ranges and median values measured for the individual congeners are listed in Table 3-3. Also included in this table is a summation of the measured congeners referred to as combined PCBs. This term was used instead of "total" PCBs to differentiate it from measurements of all of the PCBs in a sample. Combined PCB concentrations for low level samples are artificially low because congeners that were not detected were assigned a value of zero for calculation of the combined concentration. Combined PCB concentrations ranged from the detection limit to 577 ng/g dry weight with a median concentration of 6 ng/g. The cumulative distribution of combined PCBs in the Virginian Province is shown in Figure 3-20. This plot shows that low concentrations of PCBs were found in the majority of the area of the Province. PCBs were not detected in 43 ± 12% of the area of the Province and approximately 96 ± 6% of the Province contained sediments with PCB concentrations below 50 ng/g dry weight. This value is used not because of ecological significance but rather because it appears to be an inflection point in the CDF. Figure 3-20b is the CDF plotted on a log scale to better illustrate the distribution of concentrations at the lower end of the scale.

3.2.3.3 Chlorinated Pesticides

In addition to PCBs, several other chlorinated compounds were monitored in the sediments of the Virginian Province (Table 3-4). Most of these chemicals are banned in the United States although some are still used in other countries. Several of the compounds measured (*e.g.*, DDEs, DDDs and heptachlor epoxide) are environmental metabolites of the original pesticides (Ernst, 1984) instead of the active ingredients of the original pesticide formulations.

Six DDT-series compounds were measured. These included the original insecticide, p,p'-DDT, and o,p'-DDT which is a contaminant in p,p'-DDT formulations. The four remaining compounds (p,p'-DDE, o,p'-DDE, p,p'-DDD and o,p'-DDD) are metabolites or degradation

Table 3-3. Range and median PCB concentrations in sediments of the Virginian Province, 1992.

Analyte	Concentration (ng/g dry weight)			
	MIN	MAX	Median	Median Detection Limit[a]
PCB8	ND	32.6	0.291	0.250
PCB18	ND	44.7	ND	0.250
PCB28	ND	156	0.387	0.250
PCB44	ND	38.0	ND	0.250
PCB52	ND	57.1	0.260	0.250
PCB66	ND	85.9	0.597	0.250
PCB101	ND	34.4	0.474	0.250
PCB105	ND	22.8	ND	0.250
PCB118	ND	33.0	0.515	0.250
PCB128	ND	3.87	ND	0.250
PCB138	ND	31.9	0.728	0.250
PCB153	ND	25.4	0.720	0.250
PCB170	ND	5.44	ND	0.250
PCB180	ND	9.86	0.379	0.250
PCB187	ND	7.23	0.274	0.250
PCB195	ND	2.81	ND	0.250
PCB206	ND	21.6	ND	0.250
PCB209	ND	29.4	ND	0.250
Combined PCBs	ND	577	6.04	na

[a] For each "not detected" the laboratory supplied a detection limit. This value is the median of these values for each analyte.

na = not applicable

ND = not detected

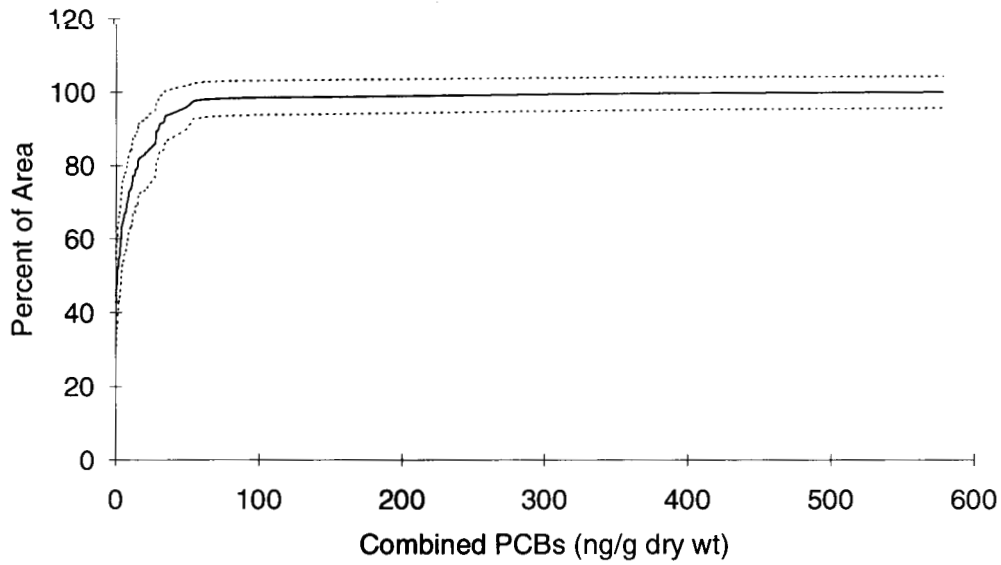

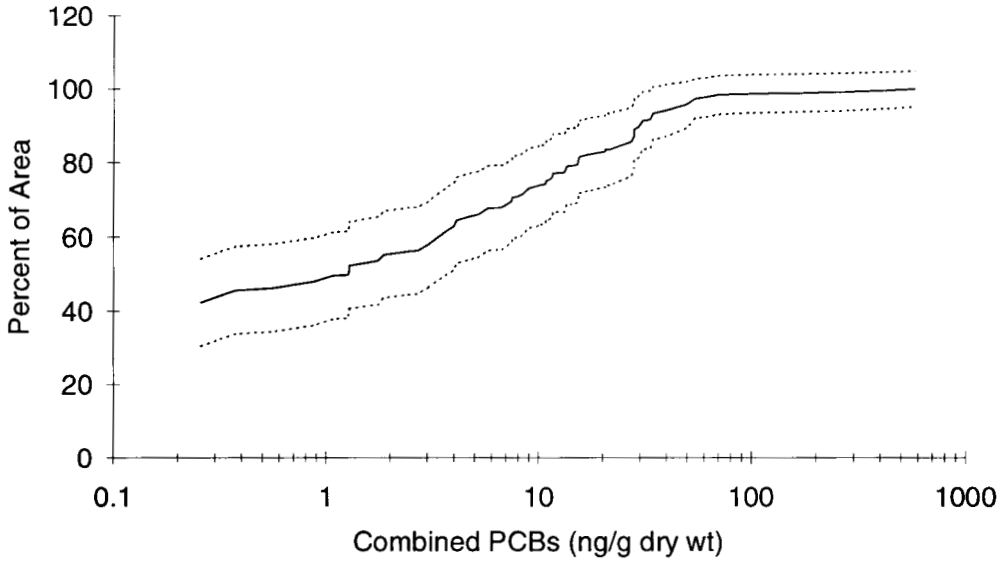

Figure 3-20a&b. Cumulative distribution of combined PCBs in sediments as percent of area in the Virginian Province, 1992: a) Linear scale b) Logarithmic scale. (Dashed lines are the 95% confidence intervals).

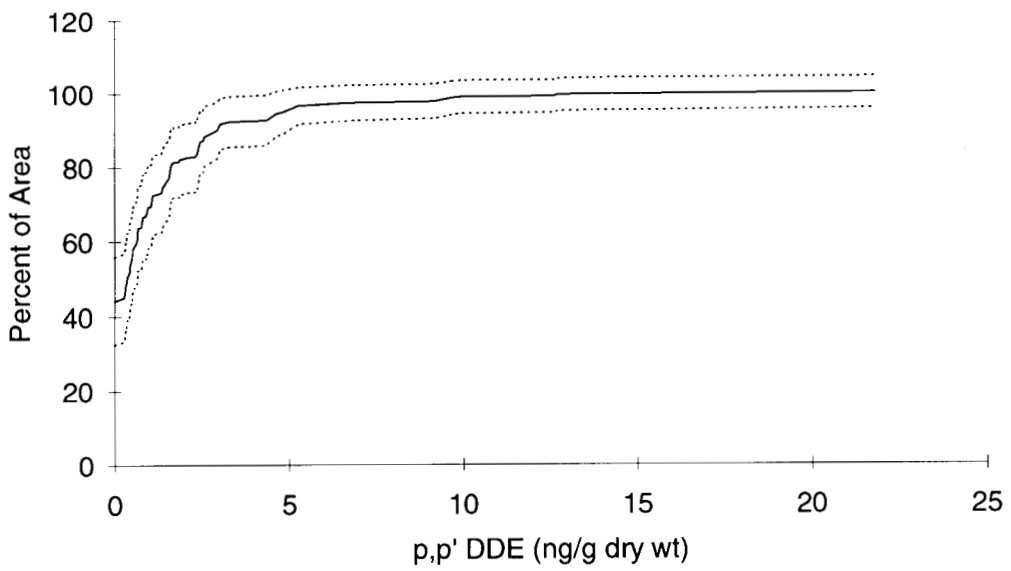

Figure 3-21. Cumulative distribution of p, p' -DDE in sediments as percent of area in the Virginian Province, 1992. (Dashed lines are the 95% confidence intervals).

Table 3-4. Range and median chlorinated pesticide concentrations in sediments of the Virginian Province, 1992.

	Concentration (ng/g dry weight)			
Analyte	MIN	MAX	Median	Median Detection Limit[a]
o,p'-DDD	ND	9.44	ND	0.250
p,p'-DDD	ND	21.7	0.281	0.250
o,p'-DDE	ND	11.6	ND	0.250
p,p'-DDE	ND	21.8	0.804	0.250
o,p'-DDT	ND	4.31	ND	0.250
p,p'-DDT	ND	4.80	ND	0.250
Aldrin	ND	ND	ND	0.250
Alpha-Chlordane	ND	7.03	ND	0.250
Dieldrin	ND	2.60	ND	0.250
Heptachlor	ND	0.52	ND	0.250
Heptachlor epoxide	ND	1.18	ND	0.250
Hexachlorobenzene	ND	1.47	ND	0.250
Lindane (gamma-BHC)	ND	0.63	ND	0.250
Mirex	ND	0.95	ND	0.250
Trans-Nonachlor	ND	5.44	ND	0.250
Total Chlordanes[b]	ND	13.7	ND	na

[a] For each "not detected" the laboratory supplied a detection limit. This value is the median of these values for each analyte.

[b] Total Chlordanes is the sum of alpha-chlordane, heptachlor, heptachlor epoxide, and trans-nonachlor.

ND = not detected

products of p,p'-DDT and o,p'-DDT, respectively. The use of DDT is now banned in the United States. DDT-series compounds were generally the most abundant of the chlorinated pesticides measured in the Virginian Province sediments (Table 3-4). The CDF of p,p'-DDE is presented in Figure 3-21 as an example of the distribution of DDT- series compounds measured in the Virginian Province. As was previously seen for PAHs and PCBs, the majority of the area of the Province contains low p,p'-DDE levels (93 ± 8% of the area with concentrations less than 4 ng/g). This This value is used not because of ecological significance but rather because it appears to be an inflection point in the CDF.

Chlordane is a pesticide that was widely used to control termites and other insects, but its use was severely restricted in 1987. It was sold as a technical mixture containing well over 100 chlorinated compounds (Dearth and Hites, 1991), many of which are persistent in the environment and have been found widely distributed in marine sediments. Two of these compounds (alpha-chlordane and trans-nonachlor) were measured in the sediments of the Virginian Province (Table 3-4). The maximum concentrations observed for these compounds were 7.03 and 5.44 ng/g dry weight for alpha-chlordane and trans-nonachlor, respectively. Figure 3-22 shows the cumulative distribution observed for alpha-chlordane in sediments of the Virginian Province. This plot shows that alpha-chlordane was not detected in 84 ± 7% of the area of the Province. The remaining pesticides measured generally showed concentrations near the analytical detection limits in most samples (Table 3-4).

The only chlorinated pesticide measured by EMAP-VP in sediments for which there is a draft Sediment Quality Criteria value is dieldrin. Draft EPA criteria were not exceeded at any station within the Virginian Province in 1992. It is important to note that this estimate was based on only those sediments with a total organic carbon content of ≥0.2% (75 ± 10% of the area of the Province). For the purpose of this exercise, those stations excluded were treated statistically as missing values.

3.2.3.4 Butyltins

Until its recent ban for most uses (Huggett *et al.*, 1992), tributlytin (TBT) was used in many boat anti-fouling paint formulations. As a result of this usage, TBT and its breakdown products, dibutyltin (DBT) and monobutyltin (MBT) have subsequently been detected in many harbors (Seligman *et al.*, 1989). The presence of TBT in aquatic systems has generated considerable concern because of the potent effects of this compound on some species (Rexrode, 1987; Heard *et al.*, 1989). Tributlytin can be rapidly converted to DBT and MBT in the water column but may be relatively resistant to degradation in marine sediments (Adelman *et al.*, 1990). The concentrations of butyltin compounds in this report are reported as nanograms of the respective butyltin ion per gram of dry sediment. Caution should be used when comparing TBT concentrations among studies because of the different ways that it is reported (*e.g.*, sometimes reported as ng *tin* /g sediment).

The maximum TBT concentration observed was 473 ng/g; DBT and MBT levels were generally lower than those of TBT (Table 3-5). Figure 3-23 shows the cumulative distribution of TBT in sediments as a percent of area in the Virginian Province. TBT was not detected (detection limit of approximately 12 ng/g) in 25 ± 10% of the area of the Province and 53 ± 12% of the area contained sediments with TBT concentrations of less than 25 ng/g. Concentrations exceeding 100 ng/g were detected at two stations representing only 0.6 (± 5) percent of the area of the Province.

3.2.3.5 Total Organic Carbon

Organic carbon, as measured by EMAP in the sediments, includes all forms of carbon except carbonate. Organic carbon accumulates in sediments of the marine environment as a function of the proximity and magnitude of the various sources of organic matter and the physical, and biological factors that influence erosion and deposition. The presence of organic matter is an important modifier of the physical and chemical condi-

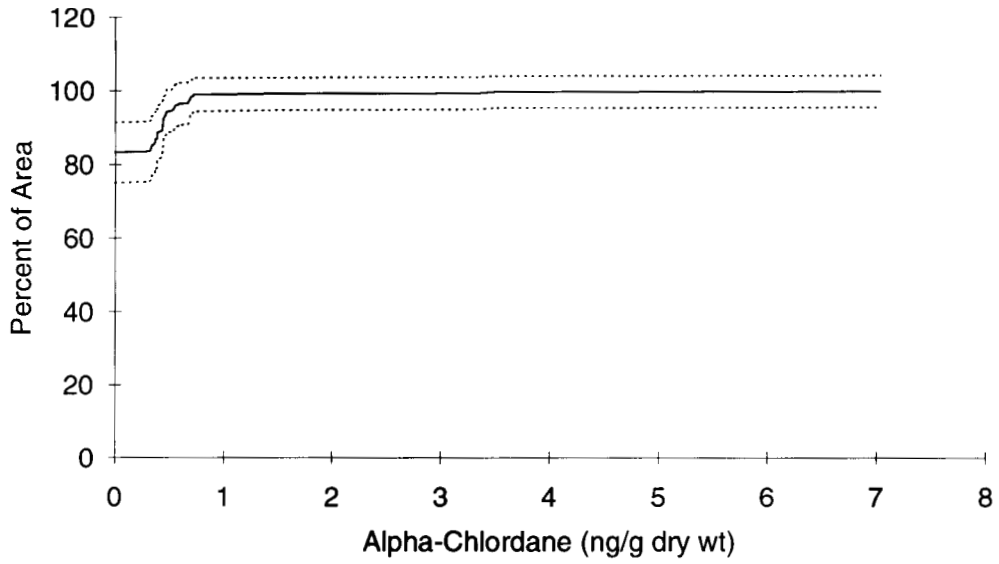

Figure 3-22. Cumulative distribution of alpha-chlordane in sediments as percent of area in the Virginian Province, 1992. (Dashed lines are the 95% confidence intervals).

Table 3-5. Range and median butyltin concentrations in sediments of the Virginian Province, 1992.

	Concentration (ng *ion* /g dry weight)			
Analyte	MIN	MAX	Median	Median Detection Limit[a]
Monobutyltin (MBT^{+3})	ND	54.8	ND	17.8
Dibutyltin (DBT^{+2})	ND	25.1	ND	9.8
Tributyltin (TBT^{+})	ND	473	23.0	12.2

[a] For each "not detected" the laboratory supplied a detection limit. This value is the median of these values for each analyte.

ND = not detected

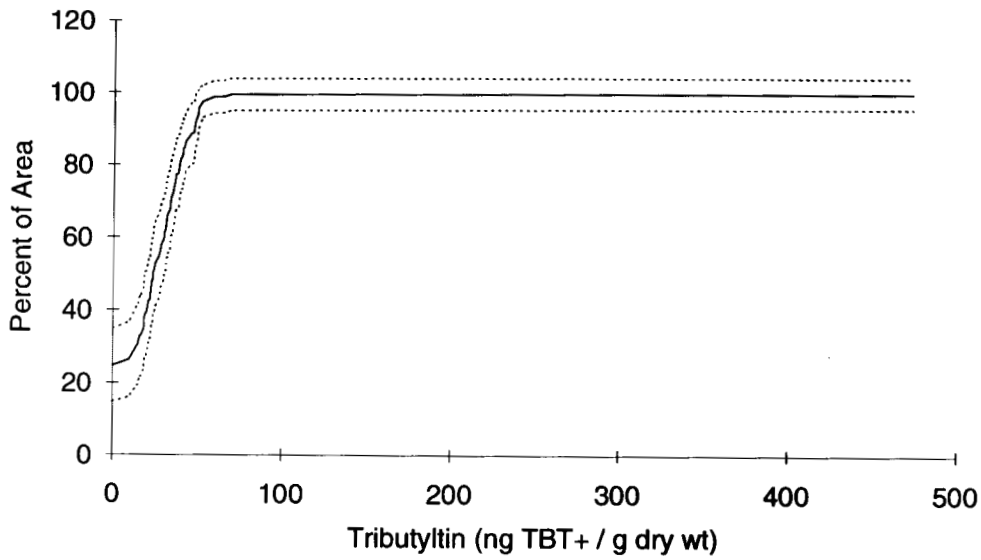

Figure 3-23. Cumulative distribution of tributyltin in sediments as percent of area in the Virginian Province, 1992. (Dashed lines are the 95% confidence intervals).

tions in the benthic ecosystem and serves as the primary source of food for the bottom fauna. As discussed earlier, organic carbon also plays a critical role in the geochemistry of organic contaminants in sediments.

The organic carbon content measured in sediments of the Virginian Province ranged from 0.01 to 4.65% by weight. The CDF of percent area as a function of the total organic carbon present in the sediments for all estuaries is shown in Figure 3-24. The pattern is largely determined by the large estuaries (Figure 3-25) which account for the largest part of the Province area.

3.2.3.6 Acid Volatile Sulfides

Acid volatile sulfides are defined as the fraction of sulfide in the sediments that can be extracted with cold hydrochloric acid. They exist in sediments mainly as iron monosulfide complexes, and are important in determining the biological availability of a number of cationic metals, primarily zinc, lead, copper, nickel, and cadmium. Acid volatile sulfides measured in sediments of the Virginian Province ranged from 0.86 to 3,870 mg/kg dry weight sediment. The CDFs of percent area as a function of AVS concentration is shown in Figures 3-26 and 3-27.

3.2.3.7 Metals

The median and range of metals concentrations measured in 1992 are listed in Table 3-6. Elemental concentrations in sediments are highly variable, due not only to contaminant inputs, but to natural differences in sediment types as well. Several approaches have been used to normalize sediment metals concentrations for variations due to sediment type differences. The approach taken in the 1991 Virginian Province Statistical Summary (Schimmel *et al.*, 1994) was to normalize against aluminum. Determination of metal-aluminum relationships in background sediments enables estimation of the extent of enrichment of metals in sediments.

Figure 3-28 presents an example of a metal regression plot (for Cr). The predicted metal- aluminum relationship (solid line) is obtained from the regression, along with the upper bound of the 95% confidence interval for predicted values (dashed line). Values above the upper bound are greater than expected (*i.e.*, enriched) based on the aluminum concentration measured in the sediment. This "excess" metal is derived from additional sources other than crustal background sediment, presumably, although not necessarily, from anthropogenic activity. Regressions for the remaining metals are presented in

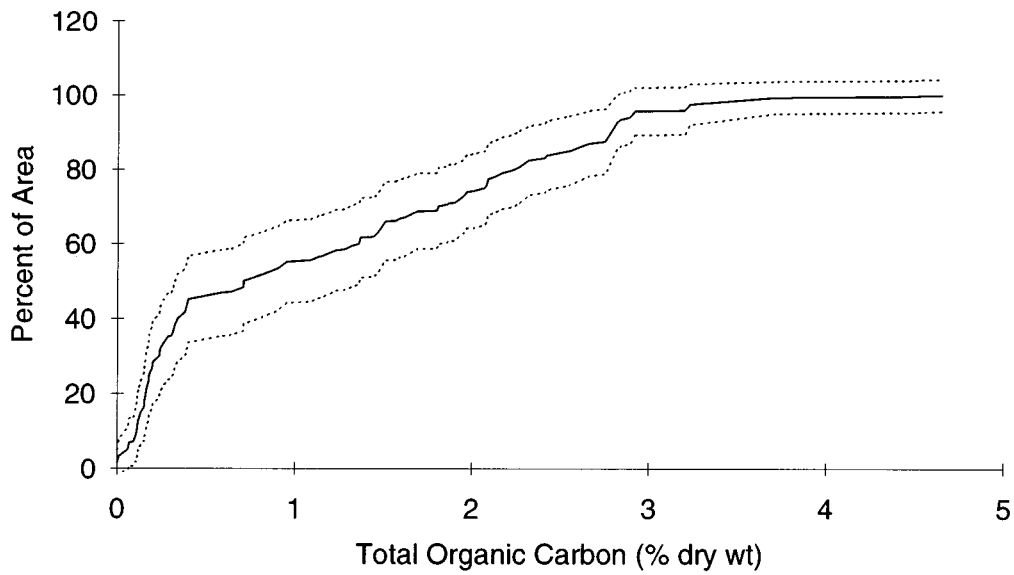

Figure 3-24. The cumulative distribution of the percent total organic carbon in sediments as a percent of area in the Virginian Province, 1992. (Dashed lines are the 95% confidence intervals).

Appendix B. Some of the metals, *e.g.*, Ni, Cr, Se, Sb and the crustally-derived elements Fe and Mn, are not highly enriched (the highest measured concentrations are generally less than 2-3 times higher than the upper bound of predicted concentrations). Two metals, Hg and Ag, are found at a number of stations in concentrations more than 10-60 times higher than predicted from the metal-aluminum relationship. The highest concentrations of other metals (Pb, Sn, Cu, As, Cd and Zn) are generally 2-10 times higher than predicted. Often a given station exhibits substantial enrichment of more than one metal. The aerial extent of enriched metals concentrations in sediments can be estimated once stations with enriched metals concentrations are identified (Figure 3-29). For several metals, the proportion of the Province in which metals concentrations are enriched is substantial, *e.g.*, Ag, Cr, and Sn. One station in Chesapeake Bay exhibited sediment concentrations of both Pb and Sb several orders of magnitude higher than any other station. This is likely due to lead shot (presumably from duck hunters) included in the sample. The co-occurrence of lead and antimony (Sb is a hardener used in lead shot) at this station supports this hypothesis.

Approximately 31 ± 10% of the area of the Province showed enrichment of sediments with at least one metal. Twenty seven (± 13), 43 ± 13, and 34 ± 39 percent of the large estuary, small estuary, and large tidal river class areas sampled contained sediments with metals concentrations exceeding predicted background levels. Although a significant proportion of the Province contains sediments with potentially enriched levels of metals, this does not imply ecological impact. The level of enrichment is generally low, and most of the metals present are likely bound by AVS or organic carbon, making them biologically unavailable.

3.2.4 Marine Debris

Anthropogenic debris is perhaps the most obvious sign of human use and environmental degradation. The presence of anthropogenic debris in the field of view or the inconvenience caused when it fouls a boat propeller or fishing line can diminish the recreational value of the estuarine environment. "Trash" is most likely to be found in large tidal rivers and small estuaries where human settlement and recreational activities are most intense.

The debris collected in bottom trawls was examined as an indicator of environmental degradation in the Virginian Province. Debris was found on the bottom of approximately 25 ± 11% of the Virginian Province area sampled in 1992 (Figure 3-30). The small estuary

a) Large Estuaries

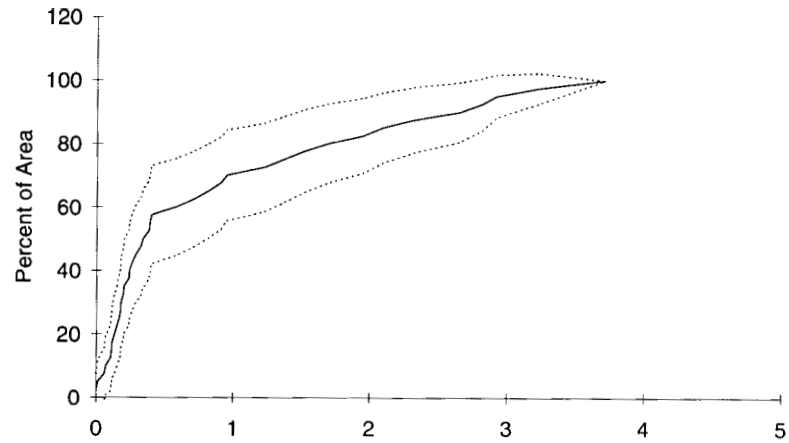

b) Small Estuaries

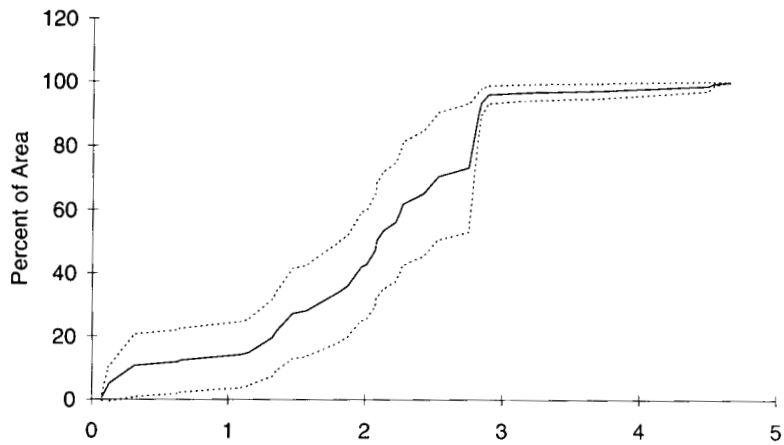

c) Large Tidal Rivers

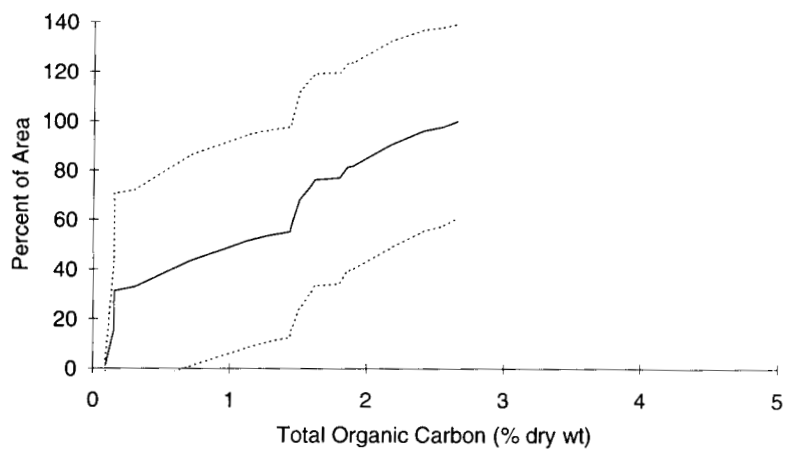

Figure 3-25. Cumulative distribution of the percent total organic carbon in sediments by estuarine class: a) Large estuaries, b) Small estuaries, c) Large tidal rivers. (Dashed lines are the 95% confidence intervals).

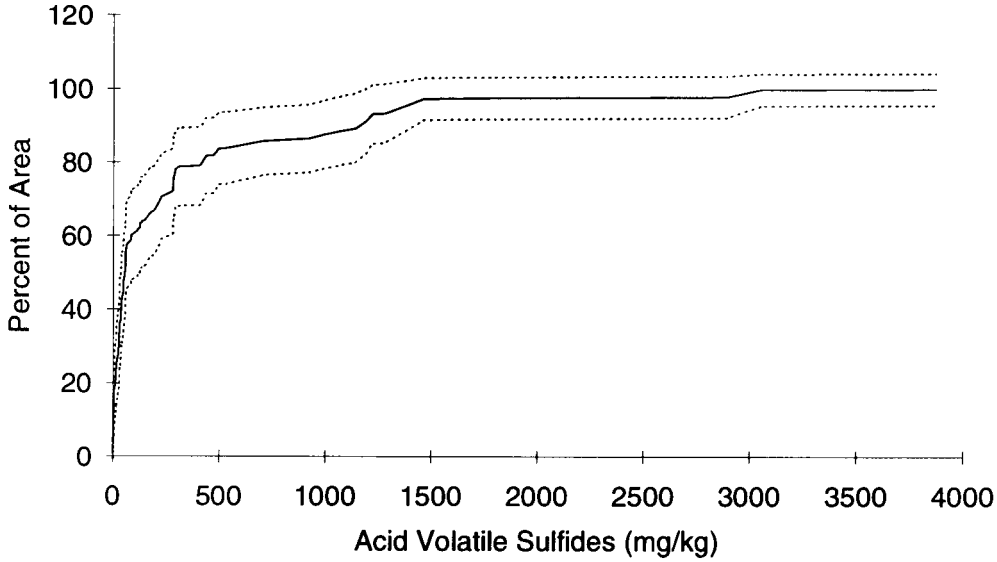

Figure 3-26. The cumulative distribution of the acid volatile sulfide concentration in sediments as a percent of area in the Virginian Province, 1992. (Dashed lines are the 95% confidence intervals).

class had the largest percent area (41 ± 19%) where trash was found. Trash was found in 21 ± 13% of the area of the large estuaries and 24 ± 45% of the area of large tidal rivers.

3.3 Habitat Indicators

Habitat indicators describe the natural physical and chemical conditions of the sites sampled in the 1992 Virginian Province study.

3.3.1 Water Depth

The depth distribution in the Virginian Province is shown in Figure 3-31. The area shallower than 2 m is underestimated because this is the minimum depth sampled. Based on the sampling design where a single station represents a given area, 12% of the area of large estuaries was unsampleable due to inadequate water depth. Small estuaries were considered unsampleable if the water depth did not exceed 2 m anywhere in the system. Such systems account for approximately 1.5% of the area of small systems in the Virginian Province. Overall, 8.5% of the area of the Province was deemed unsampleable in 1992 due to water depth.

3.3.2 Temperature

Bottom water temperature in the Virginian Province ranged from 11.8°C to 27.8°C during the summer sampling period. The cumulative distribution function of bottom temperature is shown in Figure 3-32. The lowest bottom temperatures measured in the Province occurred in a small estuary at the eastern end of Cape Cod, MA.

Bottom temperature in the small estuaries ranged from 11.8°C to 27.8°C (Figure 3-33b). Large tidal rivers had a steep CDF (Figure 3-33c) and exhibited the smallest temperature range (22.6°C to 27.5°C).

3.3.3 Salinity

Salinity is determined by freshwater discharge and seawater intrusion. Salinity in the broad sounds of the northern extent of the Province is, in general, higher than salinity in the coastal plain estuaries south of the Hudson River. The CDF for bottom salinity (Figure 3-34) reflects the different salinity characteristics of the large estuarine systems (Figure 3-35).

a) Large Estuaries

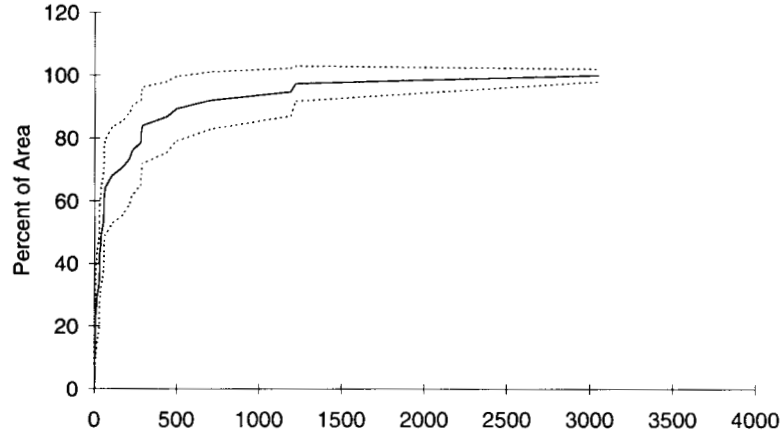

b) Small Estuaries

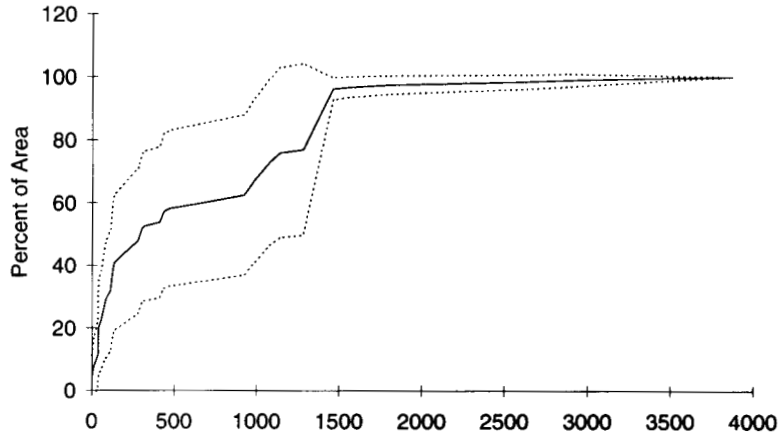

c) Large Tidal Rivers

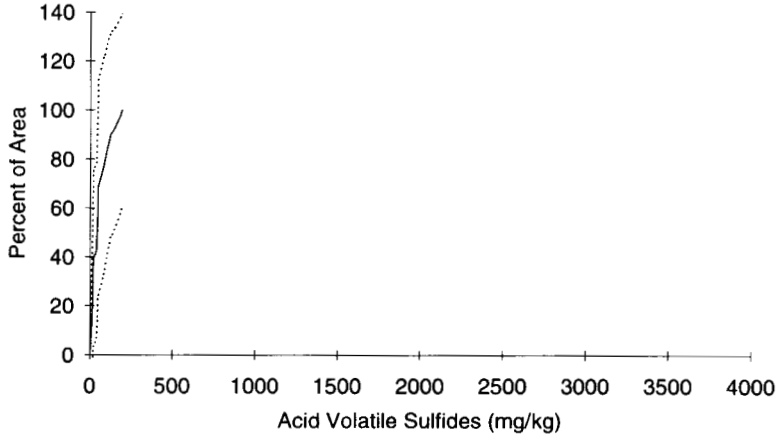

Figure 3-27. Cumulative distribution of the acid volatile sulfide concentration in sediments by estuarine class: a) Large estuaries, b) Small estuaries, c) Large tidal rivers. (Dashed lines are the 95% confidence intervals).

Table 3-6. Range and median metal concentrations in sediments of the Virginian Province, 1992.

Analyte	Concentration (µg/g dry weight) MIN	MAX	Median	Median Detection Limit[a]
Major				
Aluminum	1,890	83,000	41,800	na
Iron	1,360	64,700	22,100	na
Manganese	23.9	5,850	424	na
Trace				
Antimony	ND	152	0.386	0.051
Arsenic	0.423	30.8	7.18	na
Cadmium	ND	2.39	0.207	0.031
Chromium	1.90	147	42.0	na
Copper	1.05	201	156.3	na
Lead	ND	13,600[b]	24.0	1.80
Mercury	ND	1.57	0.054	0.004
Nickel	ND	66.7	17.3	1.70
Selenium	ND	0.86	0.258	0.110
Silver	ND	8.77	0.124	0.007
Tin	ND	30.4	2.17	0.120
Zinc	3.15	402	85.0	na

[a] For each "not detected" the laboratory supplied a detection limit. This value is the median of these values for each analyte.

[b] Lead shot is suspected as the cause of this elevated concentration. An elevated antimony level was also detected in this sample, and antimony is a hardener used in lead shot.

na = not applicable

ND = not detected

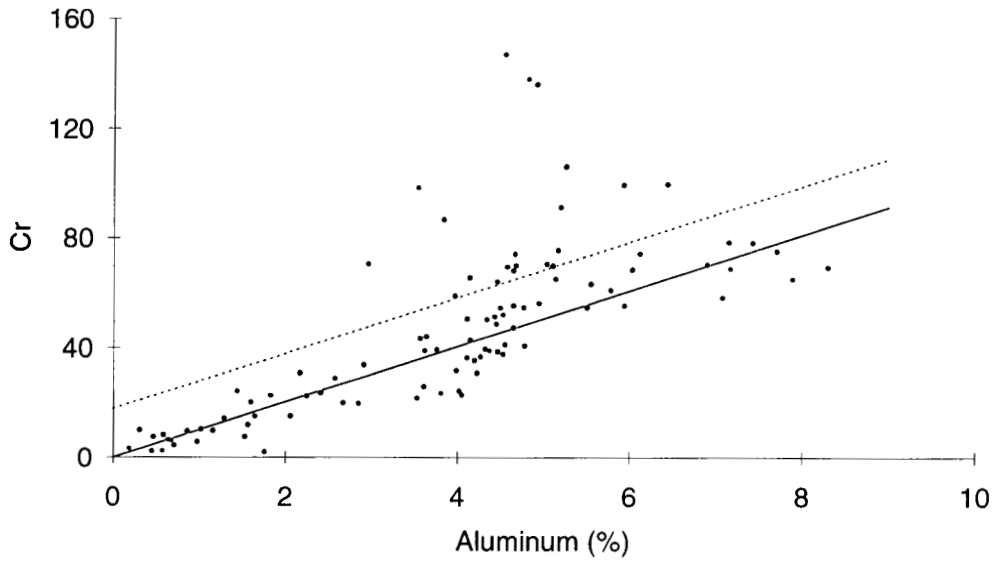

Figure 3-28. Linear regression (with upper 95% confidence intervals) of chromium against aluminum.

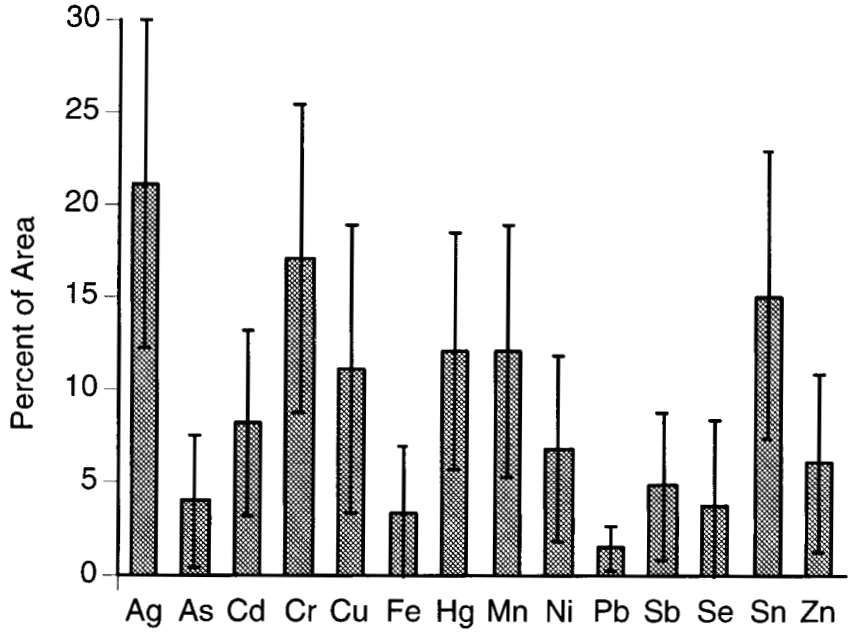

Figure 3-29. Percent area of the Virginian Province with enriched concentrations of individual metals in sediments in 1992. (Error bars represent 95% confidence intervals).

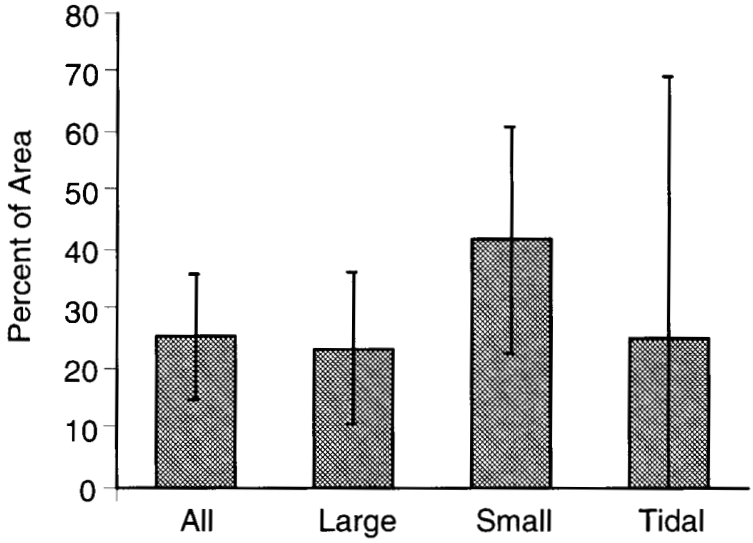

Figure 3-30. Percent area of the Virginian Province by estuarine class where anthropogenic debris was collected in fish trawls, 1992. (Error bars represent 95% confidence intervals).

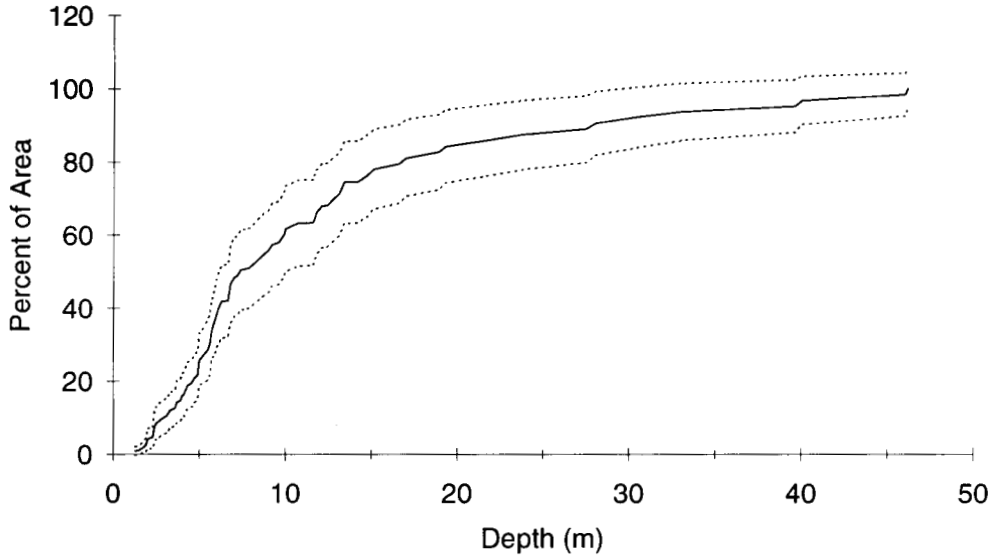

Figure 3-31. Cumulative distribution of water depth as a percent of area in the Virginian Province, 1992. (Dashed lines are the 95% confidence intervals).

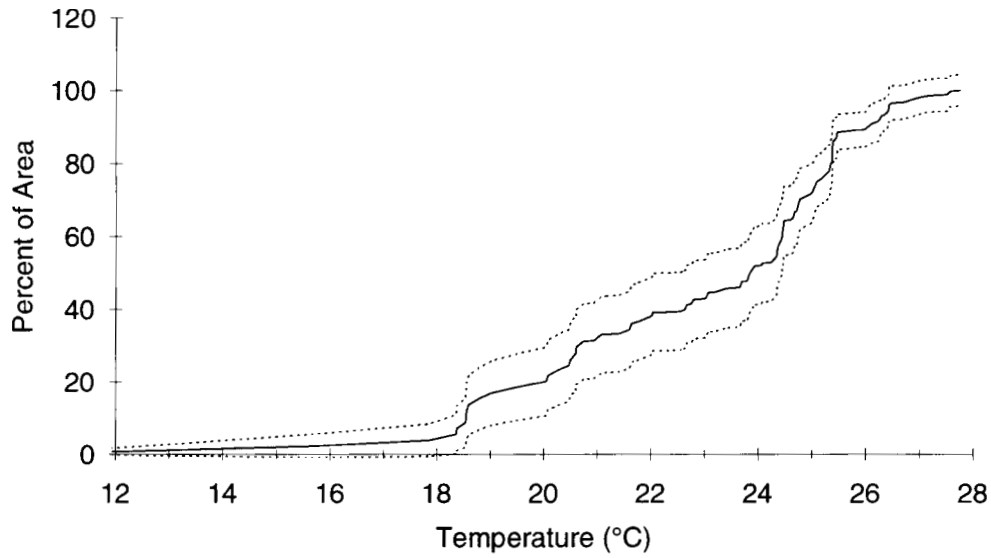

Figure 3-32. Cumulative distribution of bottom temperature as a percent of area in the Virginian Province, 1992. (Dashed lines are the 95% confidence intervals).

The CDF for small estuaries (Figure 3-35) is dominated by small systems in the Chesapeake Bay which account for most of the area between 12 and 20‰. The low salinity tail of the CDF is due to the contribution of small river systems, whereas the high salinity component is due to embayments supplied with high salinity waters from the northern sounds. The range of salinities was greatest in small estuaries (0.1 to 32 ‰), with the ranges for large estuaries and large tidal rivers being 4 to 31 and 0.1 to 22 ‰, respectively (Figure 3-36).

The 1992 data showed 26 ± 20% of the large tidal river area to be fresh water (salinity < 0.5‰). Large tidal rivers contain the largest oligohaline area (44 ± 22% < 5 ‰) compared to 11 ± 8% for small estuaries and 2 ± 5% for the large estuaries (Figure 3-36).

3.3.4 pH

The negative log of the hydrogen ion concentration, or pH, of estuarine and coastal waters, similar to salinity, depends on the mixing of sea water and fresh water from land drainage. Sea water is well-buffered, with its pH usually falling between 8.1 and 8.4. The pH of fresh water runoff depends upon the characteristics of the land drained and can be quite variable.

The measured pH of Virginian Province estuaries ranged from 6.8 to 9.2, with 64 ± 8% of the Province area between pH 7.7 and 8.2. The lowest pH values occurred in large tidal rivers, upper Chesapeake Bay, and in small estuaries associated with tidal rivers or other fresh water inflows. High pH values were generally associated with sea water inflow; however, the highest pH value was found in the upper Potomac River near Washington DC.

3.3.5 Stratification

Vertical density differences (*i.e.*, stratification), if large enough, can result in a reduction of mixing between surface and bottom waters, potentially allowing the bottom waters to become hypoxic. Stratification may also create conditions that enhance phytoplankton growth, which might ultimately result in increased biomass settling to the bottom contributing an additional biological oxygen demand in the stratified environment.

Fresh water runoff can be an important factor in this process because it both provides low density water which helps to maintain stratification and often carries high nutrient concentrations which support plant growth. Stratification may also be caused by warming of the surface waters, especially where salinity is uniform.

a) Large Estuaries

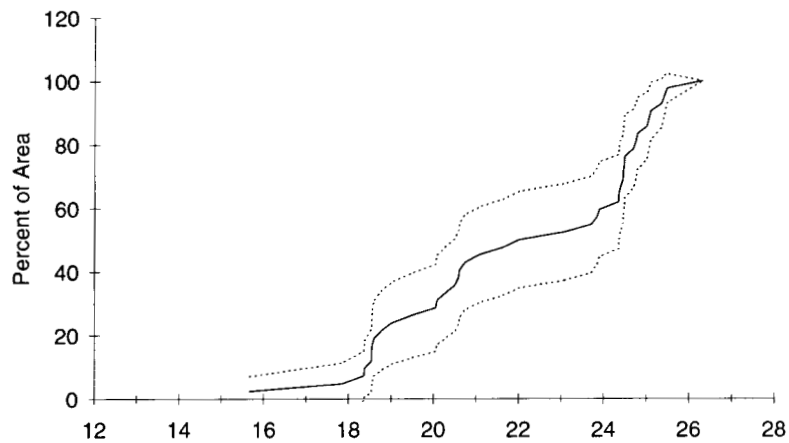

b) Small Estuaries

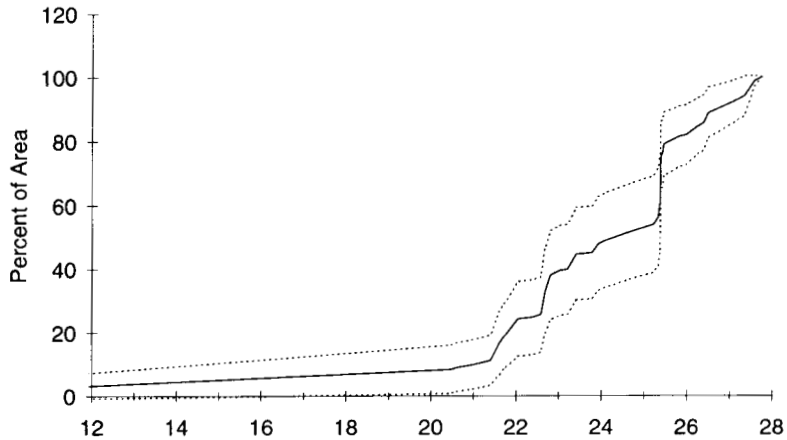

c) Large Tidal Rivers

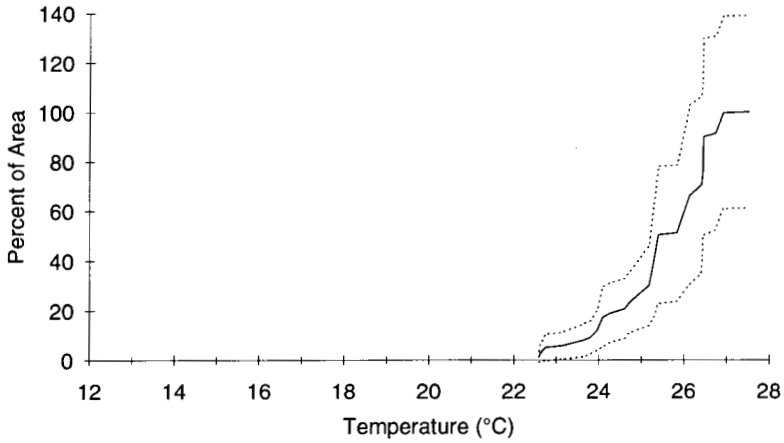

Figure 3-33. Cumulative distribution of bottom temperature by estuarine class: a) Large estuaries, b) Small estuaries, c) Large tidal rivers. (Dashed lines are the 95% confidence intervals).

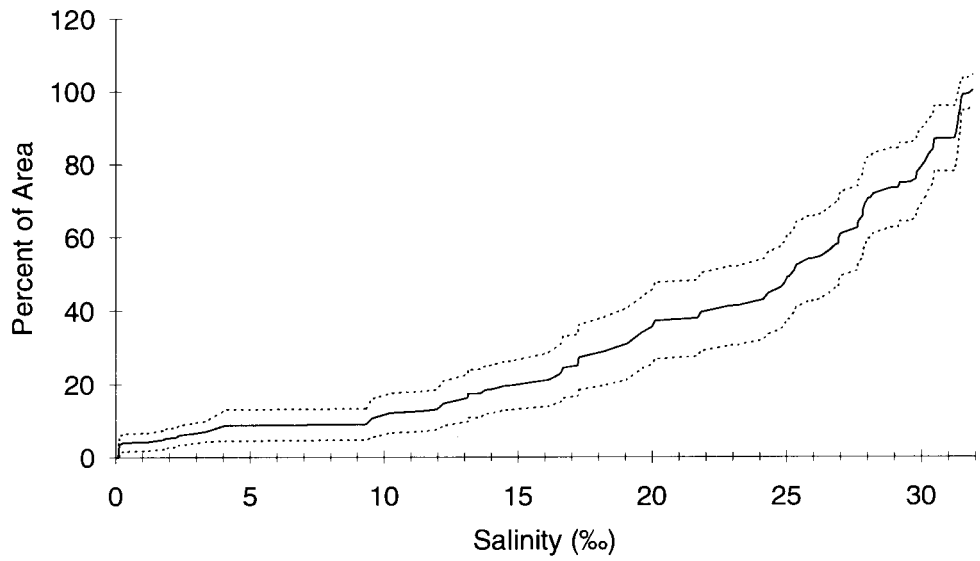

Figure 3-34. The cumulative distribution of bottom salinity as a percent of area in the Virginian Province, 1992. (Dashed lines are the 95% confidence intervals).

The development of stratification depends not only on the magnitude of the density difference between surface and bottom waters, but also on the depth of those waters and the physical energy available for mixing. Although affected by tidal stage, rainfall and other factors, no attempt was made to normalize density data.

Stratification in the Virginian Province is shown as a CDF of $\Delta\sigma_t$, which is the σ_t (sigma-t) difference between surface and bottom waters (Figure 3-37). Sigma-t is a density measurement commonly used in oceanographic studies. It is a measurement of the density a parcel of water with a given temperature and salinity would have at the surface (*i.e.*, atmospheric pressure), and is presented as:

(density - 1) x 1000

The CDF for all estuaries shows that 68 ± 11% of the Province area had a $\Delta\sigma_t$ of <1 unit, with 38 ± 11% being ≤0.2; thus the majority of the water in the Virginian Province was well-mixed. Seventeen ± 10% of the Province area was stratified ($\Delta\sigma_t \geq 2$). The bar chart for stratification by class (Figure 3-38) shows that small estuaries and large tidal rivers were least stratified (2 ± 39% with $\Delta\sigma_t \geq 2$) and best mixed (94 ± 8% and 98 ± 39%, respectively with $\Delta\sigma_t < 1.0$). Large estuaries had the greatest range of $\Delta\sigma_t$ (0 to 6).

3.3.6 Suspended Solids

The amount of suspended matter in the water is dependent on the physical and biological conditions at the site. Both the concentration and composition (*i.e.*, size distribution and organic *vs* inorganic origin) of suspended material affects light extinction and water clarity; and thus the productive and aesthetic qualities of the water.

The data presented in this section represent surface values only. Suspended solids concentrations in the waters of the Virginian Province ranged from 2.7 to 58 mg/L in 1992 (Figure 3-39). The relative condition of Virginian Province waters in large estuary, small estuary, and large tidal river classes are similar (Figure 3-40).

3.3.7 Light Extinction

The light extinction coefficient is a measure of the attenuation of sunlight in the sea. It is the natural logarithm of the ratio of the intensity of light of specified wavelength on a horizontal surface to the intensity of the same wavelength light on a horizontal surface 1 m deeper. The extinction coefficient of photosynthetically active radiation (PAR) was calculated from depth and PAR measurements made with the SeaBird CTD. The

a) Large Estuaries

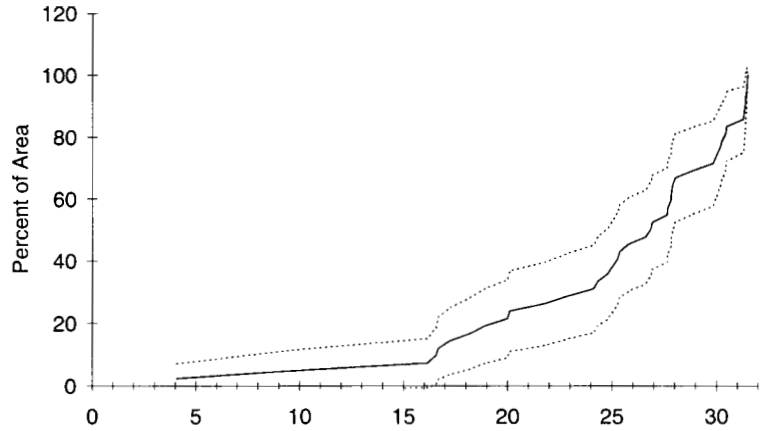

b) Small Estuaries

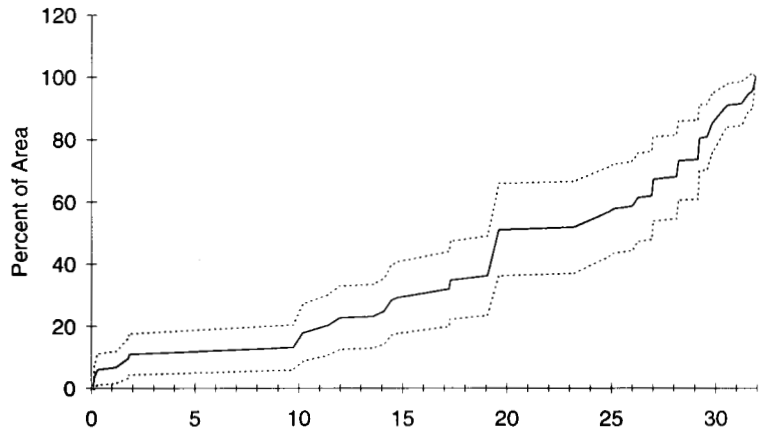

c) Large Tidal Rivers

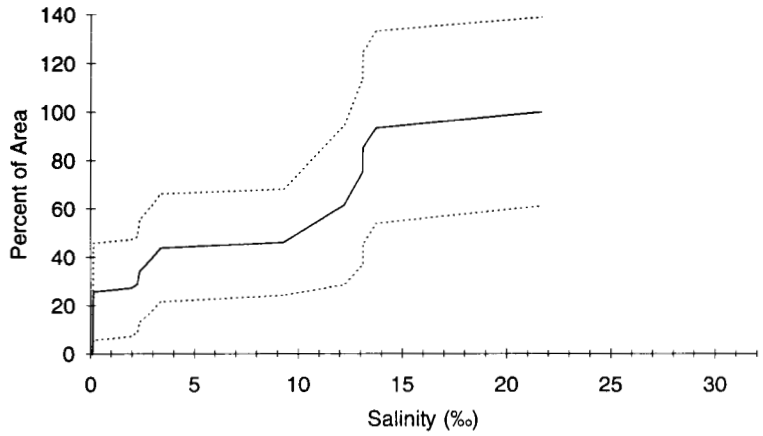

Figure 3-35. Cumulative distribution of bottom salinity by estuarine class: a) Large estuaries, b) Small estuaries, c) Large tidal rivers. (Dashed lines are the 95% confidence intervals).

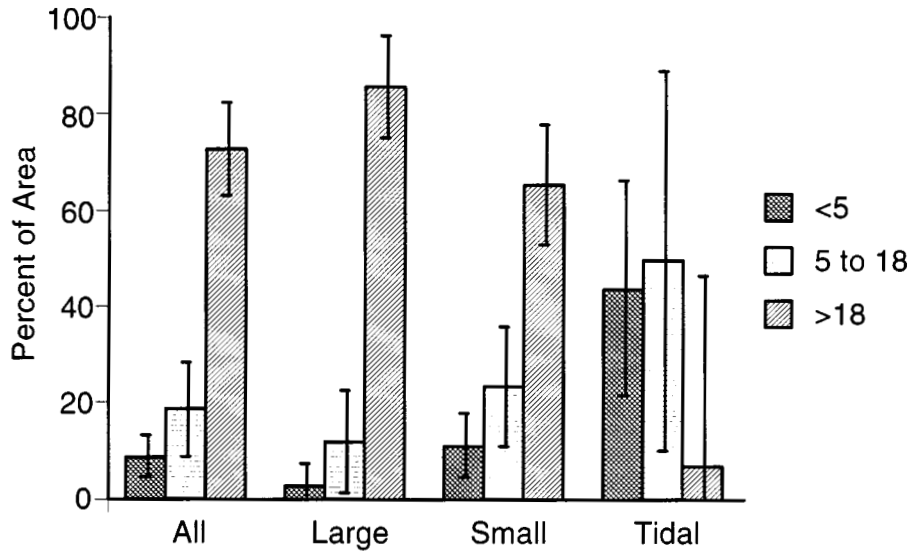

Figure 3-36. Percent area by estuarine class classified as oligohaline (<5 ppt), mesohaline (5 to 18 ppt), and polyhaline (>18 ppt). (Error bars represent 95% confidence intervals).

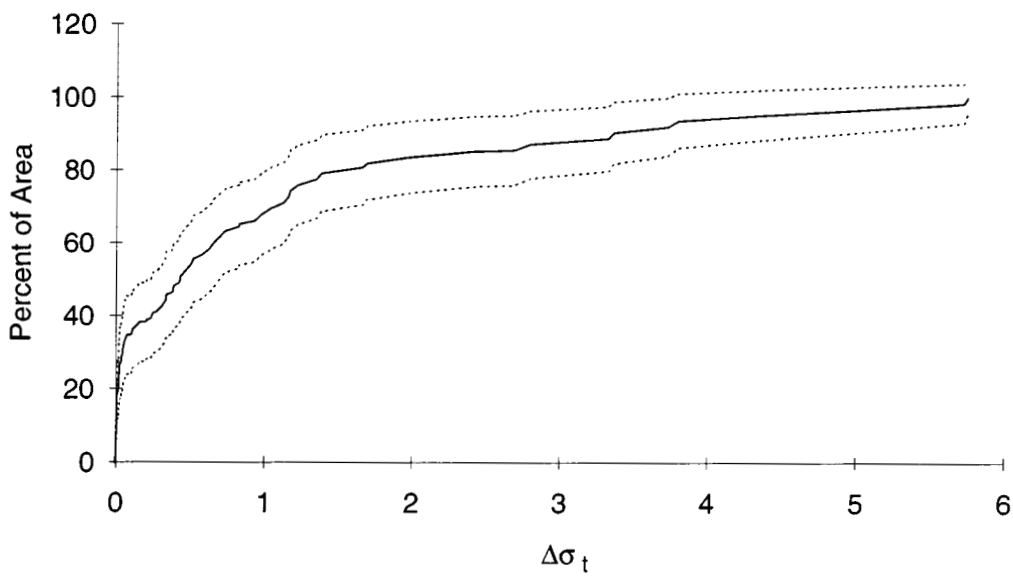

Figure 3-37. Cumulative distribution of the stratified area in the Virginian Province in 1992 based on the σ_t difference between surface and bottom waters. (Dashed lines are the 95% confidence intervals).

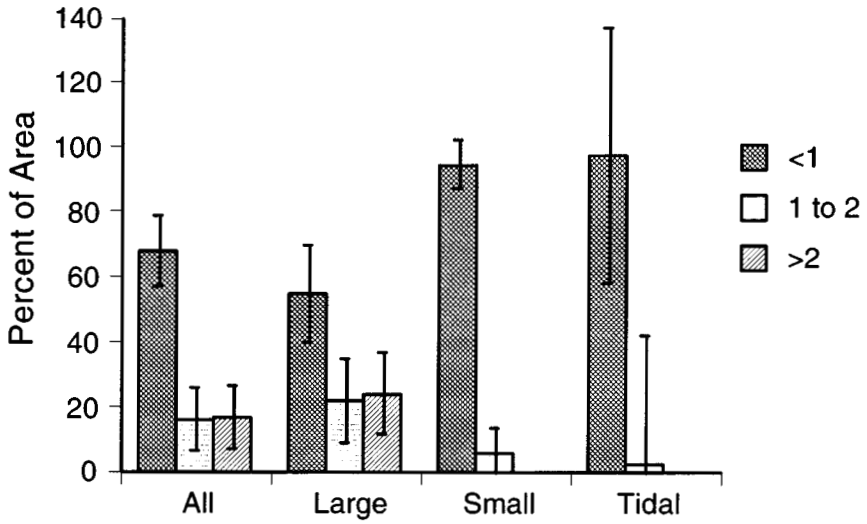

Figure 3-38. The percent of the area by estuarine class that had a low (<1), medium (1 to 2), or high (>2) degree of stratification ($\Delta\ \sigma_t$). (Error bars represent 95% confidence intervals).

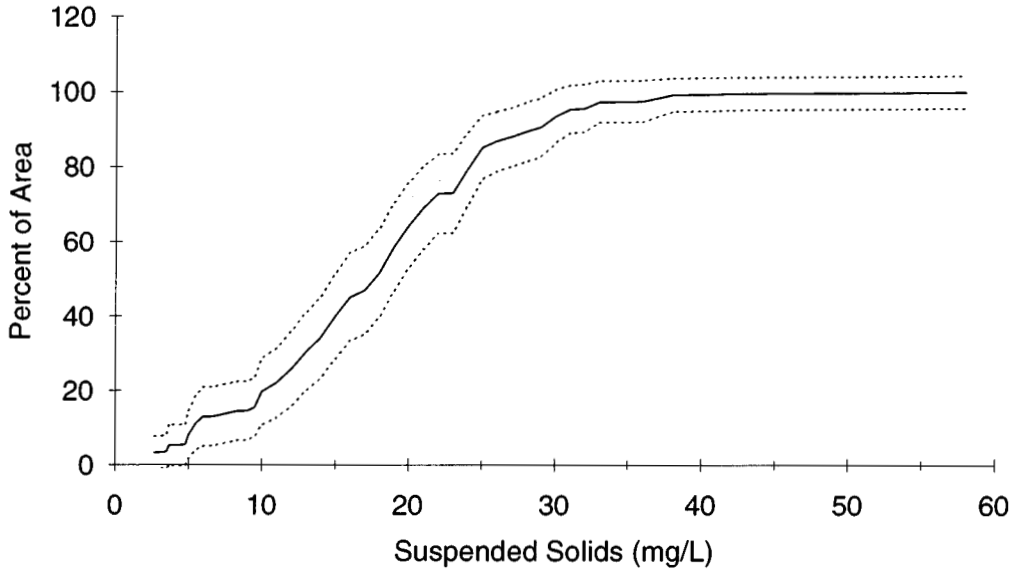

Figure 3-39. The cumulative distribution of total suspended solids concentration as a percent of area in the Virginian Province, 1992. (Dashed lines are the 95% confidence intervals).

a) Large Estuaries

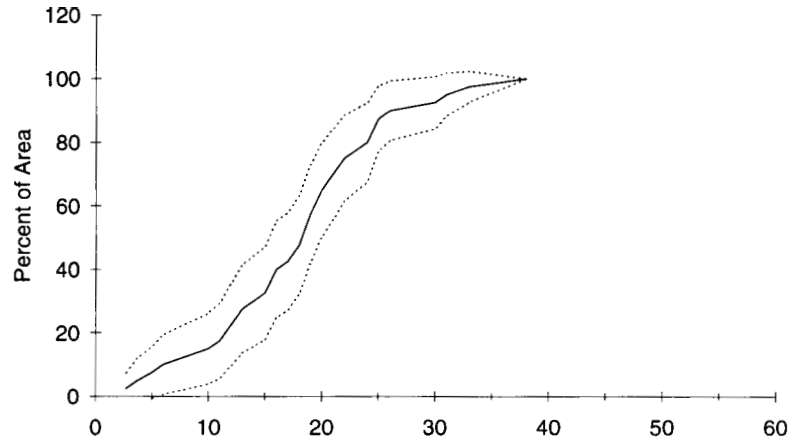

b) Small Estuaries

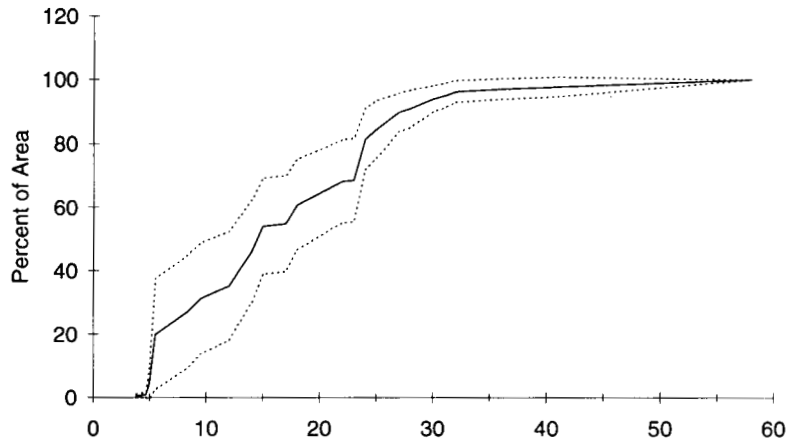

c) Large Tidal Rivers

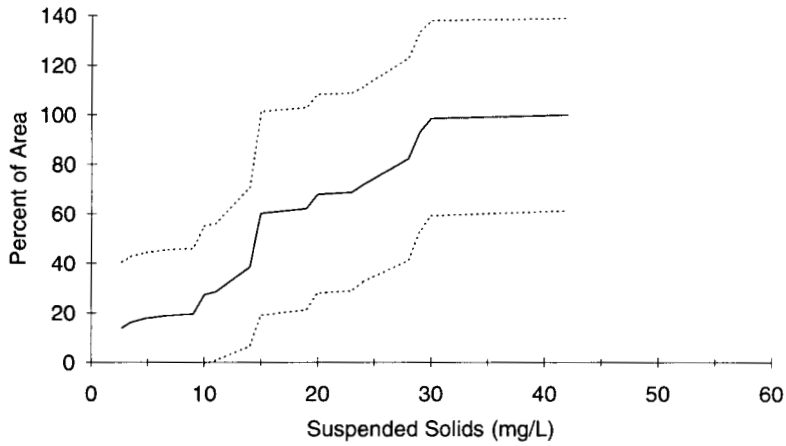

Figure 3-40. Cumulative distribution of total suspended solids concentration by estuarine class: a) Large estuaries, b) Small estuaries, c) Large tidal rivers. (Dashed lines are the 95% confidence intervals).

extinction coefficient is an important measure of the light available for photosynthesis and of the aesthetic qualities of the water for human use.

We are defining low water clarity as water in which a diver would not be able to see his/her hand when held at arms length. This corresponds to an attenuation coefficient ≥2.303 which is equivalent to the transmission of 10% of the light incident on the surface to a depth of 1 m. Moderate water clarity corresponds to an extinction coefficient of ≥1.387, which is equivalent to the transmission of 25% of the light incident on the water surface to a depth of 1 m. In terms of human vision, a wader in water of moderate clarity would not be able to see his/her feet in waist-deep water.

Water clarity was good in 83 ± 8% of the sampled area of the Virginian Province (Figure 3-41). Water of low clarity was found in 5 ± 6% of the Province and an additional 12 ± 7% of the Province had water of moderate clarity. Thus, in 17 ± 8% of the waters in the Virginian Province waders would not be able to see their toes in waist deep water. Water of low clarity was found in 3 ± 5% of the large estuarine area, 4 ± 4% of the small estuarine area, and in 20 ± 40% of the large tidal river area (Figure 3-42). These differences in water clarity may be due to fundamental differences in the dynamic properties of the classes as well as differences in the intensity of human use. Large estuaries had the greatest percent area of high water clarity (90 ± 9%).

3.3.8 Percent Silt-Clay Content

The silt-clay (mud) content of sediments (the fraction <63μ) is an important factor determining the composition of the biological community at a site, and is therefore important in the assessment of the benthic community. Percent mud is also useful when examining sediment chemistry data because the available surface area for sorption of contaminants is partially a function of grain size, with fine-grained sediments (*i.e.*, mud) generally being more susceptible to contamination than sands exposed to the same overlying water.

All silt-clay results presented in this report are for the surficial sediments (0-2 cm) collected as part of the chemistry /toxicity homogenate.

The CDF of silt-clay content for the Virginian Province is shown in Figure 3-43. Forty-five (± 12) percent of the area had sandy sediments (<20% silt-clay), and 21 ± 10% of the area had muddy sediments (>80% silt-clay). The sediment size distribution in large estuaries was dominated by sands, in small estuaries by muds, and in tidal rivers it was variable (Figure 3-44).

Sediment size distribution is primarily a result of the different physical characteristics of the separate system classes. For example, small systems are often estuaries, bays, tidal creeks and rivers with low flow rates, which result in high deposition rates of fine-grained material. The large area of sandy sediments found in the large estuaries of the Virginian Province are most likely the result of either the winnowing of sediments or the transport of marine sands. The mouth of the Chesapeake Bay is an example of the latter where sands are carried in from the ocean (Hobbs *et al.*, 1992). Long Island Sound is an example of a system where the coarser sediments at the entrance are mainly a result of strong tidal currents transporting away the fine fraction (winnowing), leaving behind the coarser sands and gravel (Akapati, 1974; Gordon, 1980).

3.4 Integration of Estuarine Conditions

The condition of estuaries of the Virginian Province to use can be estimated through the examination of multiple indicators. As an example, we have integrated data on stations that can be considered "degraded" based on aesthetic quality (poor water clarity or the presence of anthropogenic trash caught in fish trawls), low bottom dissolved oxygen concentration (< 5mg/L), and the benthic index. The summation of these indicators was used as an indicator of the maximum extent of potential degradation. Figure 3-45 shows that, in this example, 49 ± 11% of the Province is potentially degraded in terms of its benthic biology and ability to support desired human commercial or recreational uses. Aesthetic value (water clarity and presence of trash) was degraded in 25% of the Province, whereas 34% of the area may be degraded as a result of subnominal benthic communities or low levels of dissolved oxygen. In 9% of the Province area subnominal benthic communities or hypoxia existed along with evidence of aesthetic degradation, and in one percent of the area of the Province all three indicators of degradation co-existed.

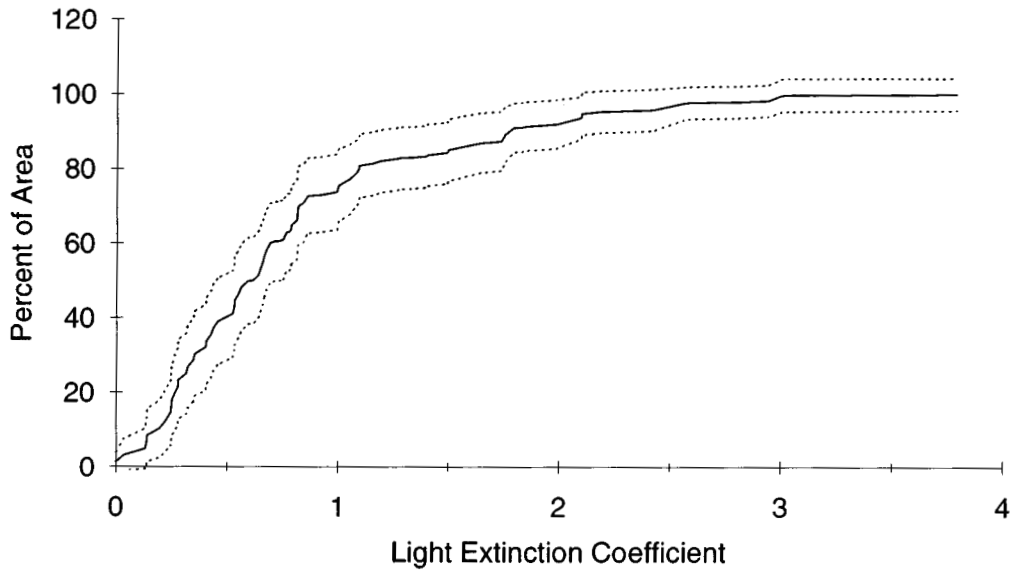

Figure 3-41. The cumulative distribution of light extinction coefficient as a percent of area in the Virginian Province in 1992. (Dashed lines are the 95% confidence intervals).

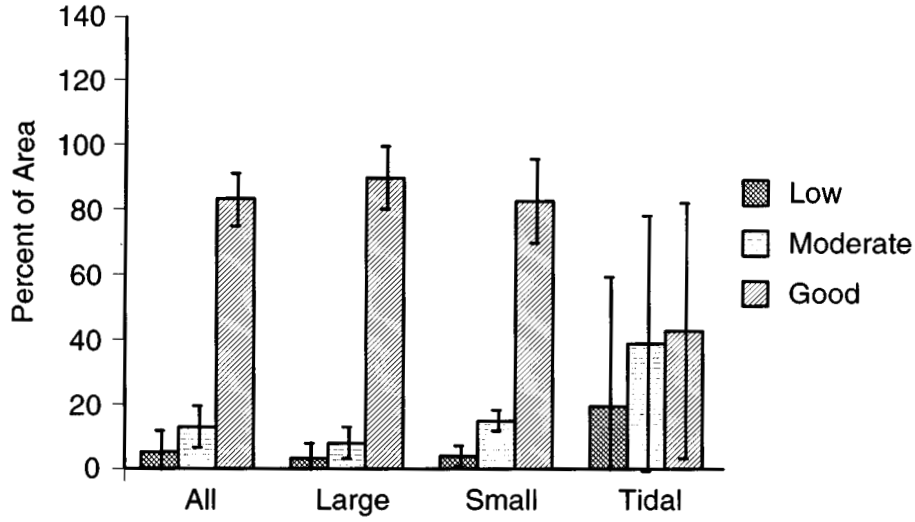

Figure 3-42. Percent area by estuarine class where water clarity was low, moderate, or good. (Error bars represent 95% confidence intervals).

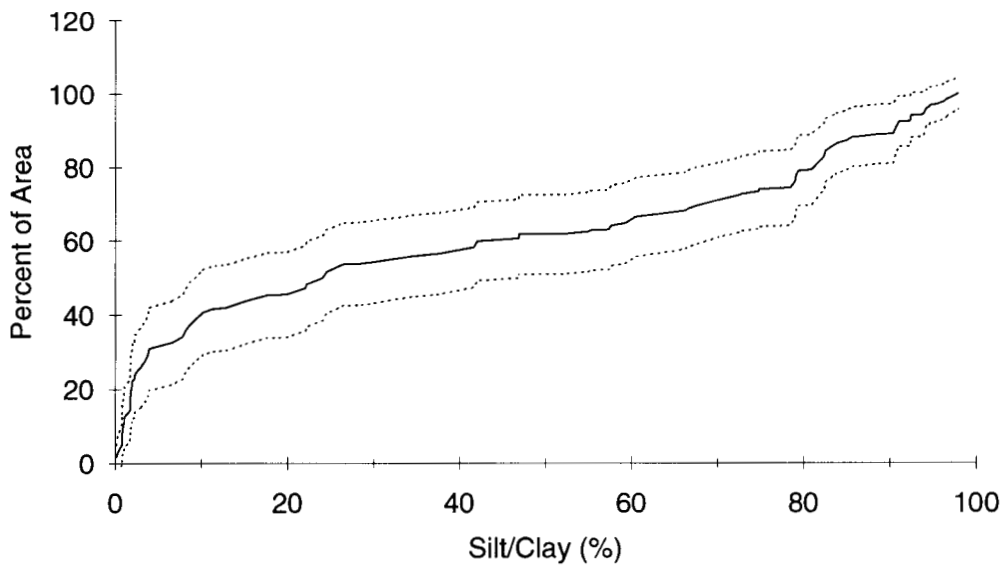

Figure 3-43. The cumulative distribution of the percentage of silt-clay in the sediments as a percent of area in the Virginian Province, 1992. (Dashed lines are the 95% confidence intervals).

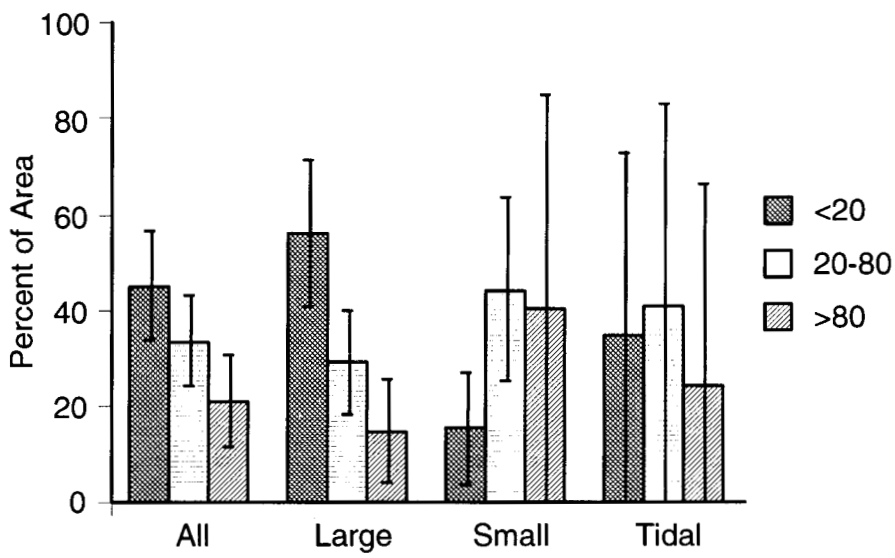

Figure 3-44. Percent of area by estuarine class with a low (<20), medium (20 to 80), or high (>80) percent silt-clay in the sediments. (Error bars represent 95% confidence intervals).

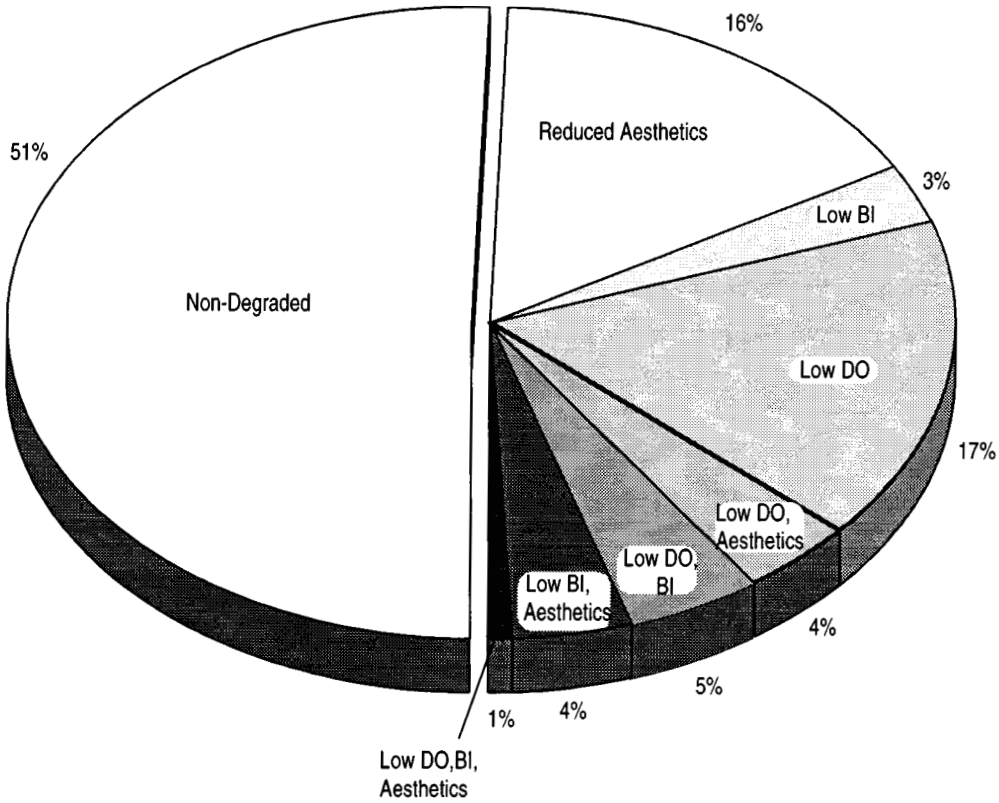

Figure 3-45. Integration of estuarine conditions based on aesthetic quality (presence of bottom trash and water clarity), bottom dissolved oxygen (< 5mg/L), and the benthic index.

Poor water clarity and the presence of anthropogenic debris may dictate impairment of some human uses, but are probably not good indicators of ecological degradation; therefore, the area of the Virginian Province that is, in fact, degraded is probably much less than indicated in this example.

This evaluation is intended solely as an example of how these data may be used. To truly estimate the percent area degraded, all indicators should be included. Due to the current state of understanding of sediment geochemistry and its relationship with the biota, such an exercise could not be undertaken at this time.

SECTION 4

SUMMARY OF FINDINGS

Thousands of pieces of information on the condition of estuarine resources in the Virginian Province in 1992 were collected and analyzed. The major findings of the 1992 study year are highlighted in this section.

4.1 Virginian Province Fact Summary

- The Virginian Province includes the coastal region of the Northeast United States from Cape Cod south to the mouth of Chesapeake Bay. It is composed of 23,574 km^2 of estuarine resources including 11,469 km^2 in Chesapeake Bay and 3,344 km^2 in Long Island Sound.

- Estuarine resources in the Virginian Province were stratified into classes for purposes of sampling and analysis. The classes and their areal extent are as follows: Large estuaries, 16,097 km^2; small estuaries, 4,875 km^2; and large tidal rivers, 2,602 km^2.

- The large estuary class includes Chesapeake Bay (main stem plus lower Potomac River), Delaware Bay, Long Island Sound, Block Island Sound, Buzzard's Bay, Narragansett Bay, and Nantucket Sound.

- The large tidal river class includes the James, Rappahannock, Potomac, Delaware, and Hudson Rivers.

- The small estuary class includes 144 estuarine systems of various types between 2.6 and 260 km^2 in area of which 39 were sampled in 1992.

4.2 Findings of the 1992 Sample Year

- All of the 126 scheduled stations were successfully sampled. The majority of the data collected at these stations met the quality control standards set by the Program.

- A benthic index was developed to discriminate between good and poor environmental conditions. Based on this index, approximately 14 ± 6% of the Province area could be classified as potentially degraded relative to the benthic community.

- Bottom dissolved oxygen concentrations ≤2 mg/L were measured at stations representing 5 ± 5% of the Province area. Concentrations ≤5 mg/L were measured in 29 ±11% of the area of the Province.

- Draft EPA Sediment Quality Criteria (SQC) are currently available for four of the analytes EMAP measures in sediments: acenaphthene, phenanthrene, fluoranthene, and dieldrin. SQC were not exceeded at any Virginian Province station sampled in 1992.

- Sediments collected from stations representing approximately 31 ± 10% of the Province area were determined to contain elevated levels of metals.

- Table 4-1 summarizes the data presented in Section 3 for selected Biotic Condition, Abiotic Condition, and Habitat indicators.

- Overall, approximately 49 ± 11% of the area of the Province is potentially degraded in terms of its benthic biology, bottom dissolved oxygen, or aesthetic appeal.

Table 4-1. Percent area of the Virginian Province (with 95% confidence intervals) above or below values of interest for selected indicators in 1992.

	Percent area			
Estuarine Condition	Province	Large Estuary	Large Tidal River	Small Estuary
Benthic Index				
<0	14 ± 6	10 ± 10	37 ± 22	23 ± 12
Total Benthic Abundance				
≤200 / m^2	5 ± 5	5 ± 7	10 ± 20	1 ± 1
Bottom DO				
<2 mg/l	5 ± 5	7 ± 8	0 ± 0	0 ± 0
<5 mg/l	29 ± 10	38 ± 15	12 ± 16	10 ± 8
Sediment Toxicity (% control survival)				
<80%	6 ± 5	8 ± 8	3 ± 5	2 ± 2
Enriched metals				
any metal above background	31 ± 10	27 ± 13	34 ± 39	43 ± 13
Marine Debris				
presence	25 ± 11	21 ± 13	24 ± 45	41 ± 19
Salinity				
Polyhaline (>18‰)	73 ± 9	86 ± 11	7 ± 40	65 ± 12
Mesohaline (5 to 18‰)	18 ± 9	12 ± 11	49 ± 48	24 ± 12
Oligohaline (< 5‰)	9 ± 4	2 ± 5	44 ± 22	11 ± 8

SECTION 5

REFERENCES

Adelman, D., K.R. Hinga and M.E.Q. Pilson. 1990. Biogeochemistry of butyltins in an enclosed marine ecosystem. *Environ. Sci. Technol.* 24: 1027-1032.

Akapati, B.N. 1974. Mineral composition and sediments in eastern Long Island Sound. *Maritime Seds.* 10: 19-30.

ASTM (American Society of Testing and Materials). 1991. Standard guide for conducting 10-day static sediment toxicity tests with marine and estuarine amphipods. *Annual Book of ASTM Standards Volume 11.04*:1052-1075.

Ballschmiter , K., and M. Zell. 1980. Analysis of polychlorinated biphenyls (PCBs) by glass capillary gas chromatography. *Fresenius Z. Anal. Chem.* 302: 20-31.

Boesch, D.F. and R. Rosenberg. 1981. Response to stress in marine benthic communities. In: G.W. Barret and R. Rosenberg, eds., pp. 179-200. *Stress Effects on Natural Ecosystems.* New York: John Wiley and Sons.

Dearth, M.A. and R.A. Hites. 1991. Complete analysis of technical chlordane using negative ionization mass spectrometry. *Environ. Sci. Technol.* 25: 245-254.

Ernst, W. 1984. Pesticides and technical organic chemicals. In: Otto Kinne ed., pp. 1627-1709. *Marine Ecology.* New York: John Wiley & Sons.

Gebhart, J.E., T.L. Hayes, A.L. Alford-Stevens and W.L. Budde. 1985. Mass spectrometric determination of polychlorinated biphenyls as isomer groups. *Anal. Chem.* 57: 2458-2463.

Gordon, R.B. 1980. The sedimentary system of Long Island Sound. *Advances in Geophysics* 22: 1-39.

Heard, C.S., W.W. Walker and W.E. Hawkins. 1989. Aquatic toxicological effects of organotins: An overview. *Proceedings*, pp. 554-563. Oceans '89 Conference and Exposition on Science and Engineering. Washington, DC: Institute of Electrical and Electronics Engineers.

Hobbs, C.H., III, J.P. Halka, R.T. Kerhin, and M.J. Carron. 1992. Chesapeake Bay sediment budget. *J. Coast. Res.* 8(2): 292 - 300.

Holland, A.F., ed. 1990. *Near Coastal Program Plan for 1990: Estuaries.* EPA 600/4-900/033. Narragansett, RI: U.S. Environmental Protection Agency, Environmental Research Laboratory, Office of Research and Development.

Huggett, R.J., M.A. Unger, P.F. Seligman and A.O. Valkirs. 1992. The marine biocide tributyltin. *Environ. Sci. Technol.* 26: 232-237.

Hutzinger, O, S. Safe and V. Zitko. 1974. *The Chemistry of PCBs.* Cleveland, OH: CRC Press. 269pp.

Karr, J.R., and D.R. Dudley. 1981. Ecological perspective on water quality goals. *Environ. Manage.* 5:55-68.

Karr, J.R., K.D. Fausch, P.L. Angermeier, P.R. Yant, and I.J. Schlosser. 1986. *Assessing biological integrity in running waters: a method and its rationale.* Special Publication 5. Champaign, Il: Illinois Natural History Survey.

Lake, J.L., C. Norwood, C. Dimock and R. Bowen. 1979. Origins of polycyclic aromatic hydrocarbons in estuarine sediments. *Geochimica et Cosmochimica Acta* 43: 1847-1854.

McFarland, V.A. and J.U. Clarke. 1989. Environmental occurrence, abundance, and potential toxicity of polychlorinated biphenyl congeners: Considerations for a congener-specific analysis. *Environ. Health Perspectives* 81: 225-239.

Messer, J.J. 1990. EMAP Indicator Concepts. In: C.T. Hunsaker and D.E. Carpenter, eds., *Ecological Indicators for the Environmental Monitoring and Asssessment Program.* EPA 600/3-90/060. Research Triangle Park, NC: U.S. Environmental Protection Agency, Office of Research and Development.

Mullin, M.D., C.M. Pochini, S. McCrindle, M. Romkes, S.H. Safe and L.M. Safe. 1984. High-resolution PCB analysis: Synthesis and chromatographic properties of all 209 PCB congeners. *Environ. Sci. Technol.* 18: 468-476.

Nixon, S.W., C.D. Hunt and B.L. Nowicki. 1986. The retention of nutrients (C,N,P), heavy metals (Mn, Cd, Pb, Cu), and petroleum hydrocarbonds in Narragansett Bay. In: P. Lasserre and J.M. Martin, eds., pp. 99-122. *Biogeochemical Processes at the Land-sea Boundary.* New York: Elsevier.

Overton, W.S., D.L. Stevens and D. White. 1991. Design Report for EMAP, Environmental Monitoring and Assessment Program. Corvallis, OR: U.S. Environmental Protection Agency, Environmental Research Laboratory.

Pearson, T.H. and R. Rosenberg. 1978. Macrobenthic succession in relation to organic enrichment and pollution of the marine environment. *Oceanogr. Mar. Biol. Ann. Rev.* 16:229-311.

Reifsteck, D.M. 1992. *EMAP-Estuaries 1992 Virginian Province Effort: Field Readiness Report.* Narragansett, RI: U.S. Environmental Protection Agency, Environmental Research Laboratory, Office of Research and Development, July 1992.

Reifsteck, D.M., C.J. Strobel, and S.C. Schimmel. 1992. *EMAP-Estuaries 1992 Virginian Province Field Operations and Safety Manual.* Narragansett, RI: U.S. Environmental Protection Agency, Office of Research and Development, June 1992.

Rexrode, M. 1987. Ecotoxicity of tributyltin. *Proceedings*, pp. 554-563. Oceans '87 Conference and Exposition on Science and Engineering. Washington, DC: Institute of Electrical and Electronics Engineers.

Schantz, M.M., B.A. Benner, Jr., S.N. Chesler, B.J. Koster, K.E. Hehn, S.F. Stone, W.R. Kelly, R. Zeisler and S.A. Wise. 1990. Preparation and analysis of a marine sediment reference material for the determination of trace organic constituents. *Fresenius J. Anal. Chem.* 338: 501-514.

Schimmel, S.C., B.D. Melzian, D.E. Campbell, C.J. Strobel, S.J. Benyi, J.S. Rosen, and H.W. Buffum. 1994. *Statistical Summary: EMAP-Estuaries Virginian Province - 1991.* EPA/620/R-94/005 Narragansett, RI: U.S. Environmental Protection Agency, Environmental Research Laboratory, Office of Research and Development.

Schubel, J.R. and H.H. Carter. 1984. The estuary as a filter for the fine-grained suspended sediment. In: V.S. Kennedy, ed., pp. 81-104. *The Estuary as a Filter.* Orlando, FL: Academic Press.

Seligman, P.F., J.G. Grovhoug, A.O. Valkirs, P.M. Stang, R.Fransham, M.O. Stallard, B. Davidson and R.F. Lee. 1989. Distribution and fate of tributyltin in the United States marine environment. *Applied Organometalic Chem.* 3: 31-47.

Stevens, D.L., Jr., A.R. Olsen, D. White. 1991. *Environmental Monitoring and Assessment Program -- integrated sampling design.* Draft report. Corvallis, OR: Environmental Research Laboratory, U.S. Environmental Protection Agency.

Strobel, C.J., D.M. Reifsteck, and S.C Schimmel. 1992. *Environmental Monitoring and Assessment Program EMAP-Estuaries, Virginian Province Logistics Plan for 1992.* Narragansett, RI: U.S. Environmental Protection Agency, Environmental Research Laboratory, Office of Research and Development, January 1992.

Swartz R.C., W.A. DeBen, J.K. Jones, J.O. Lamberson, and F.A. Cole. 1985. Phoxocephalid amphipod bioassay for marine sediment toxicity. In: R.D. Cardwell, R. Purdy, and R.C. Bahner, eds., pp. 284-307. *Aquatic Toxicology and Hazard Assessment: Seventh Symposium.* Philadelphia, PA: American Society for Testing and Materials.

U.S. EPA/ACE. 1991. *Evaluation of dredged material proposed for ocean disposal (Testing manual).* Prepared by the U.S. Environmental Protection Agency, Office of Marine and Estuarine Protection and Department of the Army, United States Army Corps of Engineers, February 1991.

U.S. EPA. 1991. *EMAP Laboratory Methods Manual: Estuaries.* Cincinnati, OH: U.S. Environmental Protection Agency, Environmental Monitoring Systems Laboratory, Office of Research and Development.

U.S. EPA. 1993a. *Proposed Sediment Quality Criteria for the Protection of Benthic Organisms: Acenaphthene.* Washington DC: U.S. Environmental Protection Agency, Office of Science and Technology. In Review.

U.S. EPA. 1993b. *Proposed Sediment Quality Criteria for the Protection of Benthic Organisms: Phenanthrene.* Washington DC: U.S. Environmental Protection Agency, Office of Science and Technology. In Review.

U.S. EPA. 1993c. *Proposed Sediment Quality Criteria for the Protection of Benthic Organisms: Fluoranthene.* Washington DC: U.S. Environmental Protection Agency, Office of Science and Technology. In Review.

U.S. EPA. 1993d. *Proposed Sediment Quality Criteria for the Protection of Benthic Organisms: Dieldrin.* Washington DC: U.S. Environmental Protection Agency, Office of Science and Technology. In Review.

Valente, R., C.J. Strobel and S.C. Schimmel. 1992. *EMAP-Estuaries Virginian Province 1992 Quality Assurance Project Plan.* Narragansett, RI: U.S. Environmental Protection Agency, Office of Research and Development, Environmental Research Laboratory. July 1992.

Weisberg, S.B., J.B. Frithsen, A.F. Holland, J.F. Paul, K.J. Scott, J.K. Summers, H.T. Wilson, R.M.Valente, D.G. Heimbuch, J. Gerritsen, S.C. Schimmel, and R.W. Latimer. 1993. *EMAP-Estuaries, Virginian Province 1990 Demonstration Project Report.* EPA/620/R-93/006. Narragansett, RI: U.S. Environmental Protection Agency, Environmental Research Laboratory, Office of Research and Development.

Windsor, J.G., Jr. and R.A. Hites. 1979. Polycyclic aromatic hydrocarbons in Gulf of Maine sediments and Nova Scotia soils. *Geochimica et Cosmochimica Acta* 43: 27-33.