US EPA ARCHIVE DOCUMENT

US EPA ARCHIVE DOCUMENT

So What Do We Do With This Stuff Now?

Innovative Uses of EMAP Data and Approaches

Kevin Summers
ORD

US EPA ARCHIVE DOCUMENT

Session Organization

- Atypical Applications
  - Habitat Evaluation and Restoration Potential (Lisa Smith)
  - Basic Chemical Relationships (Spence Peterson)
  - Nutrient Modeling (Richard Moore)
- Applications Outside US
  - Mexico's Gulf of Mexico (Geraldo Gold)
- Uses of Data to Conduct Different Assessments
  - Accountability Panel (OAR, OW, OPPTS, ORD)

US EPA ARCHIVE DOCUMENT

Other Innovative Uses

- Invasive Species
- Biogeography
- Natural Disasters
- Ecosystem Classification
- Scale Evaluations
- Adaptations to Different Environments
- Habitat Mapping/Estimation

US EPA ARCHIVE DOCUMENT

Invasive Species

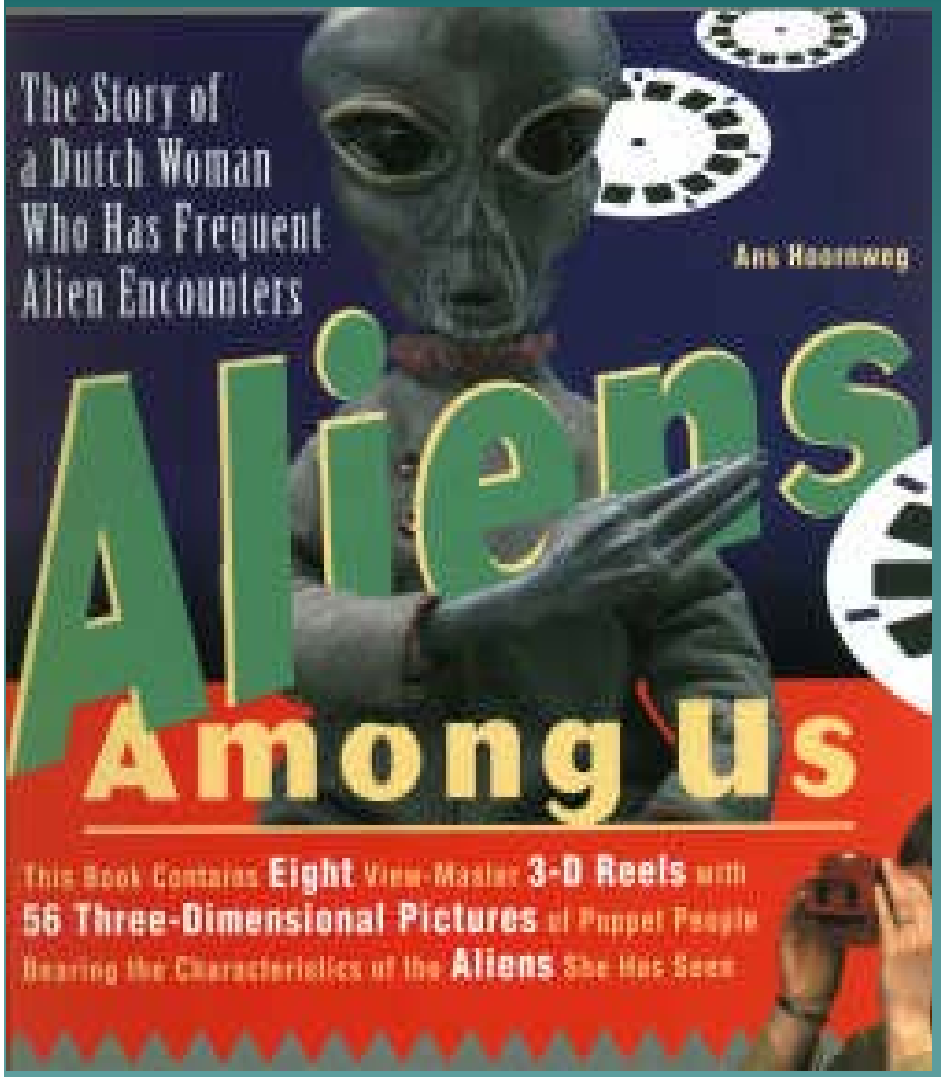

US EPA ARCHIVE DOCUMENT

How Invaded are We? Extent and Patterns of Nonindigenous Benthic Macrofauna on the US West Coast

Henry Lee, II, Walt Nelson, Steven Ferraro, Faith Cole
Pacific Coastal Ecology Branch, Western Ecology Division
National Health and Environmental Effects Research Laboratory
U.S. EPA

US EPA ARCHIVE DOCUMENT

U.S. EPA - National Coastal Assessment (NCA)

1999-2000 Sampling Effort

Multiyear, Probability Based Sample Design
Summer Index Period Sampling

1999
Washington: 50 stations
Oregon: 80 stations
(includes side channels of Columbia)
California: 80 stations

2000
Puget Sound: 71 stations
Columbia River: 50 stations
San Francisco Bay: 50 stations

Total: 381 stations

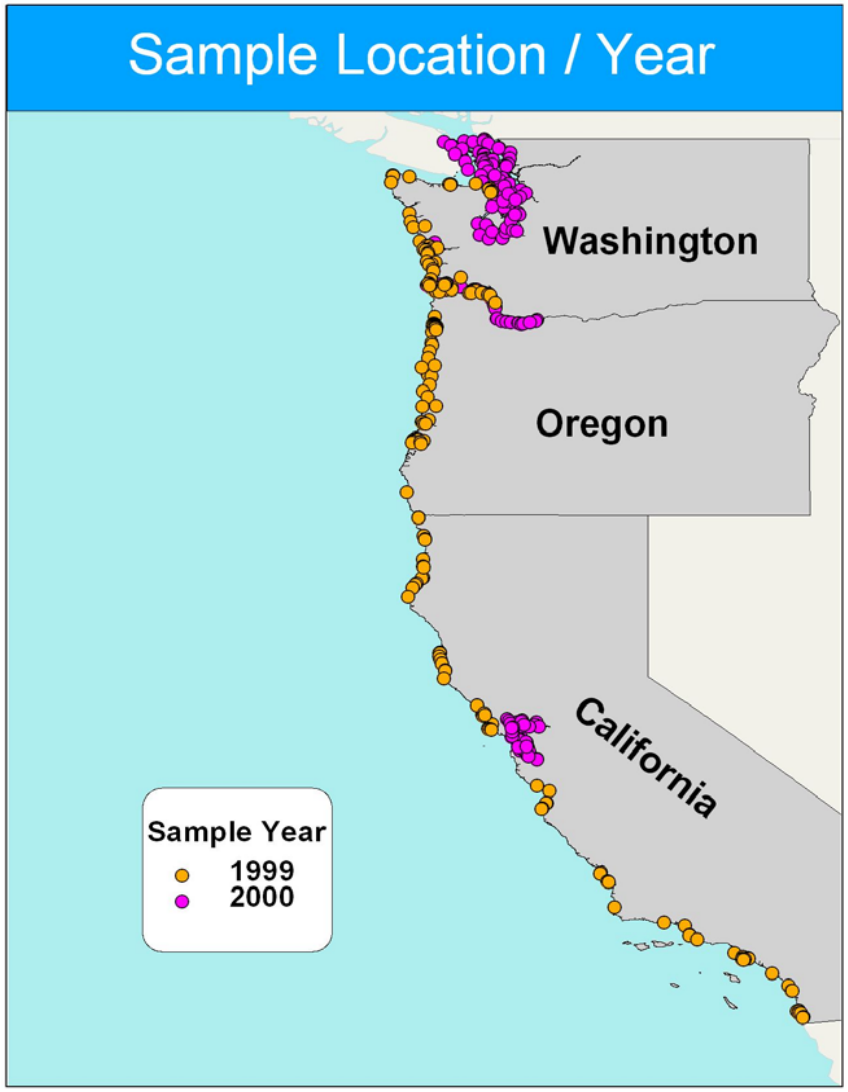

US EPA ARCHIVE DOCUMENT

Summary of 1999 Sampling

- Nonindigenous species (NIS) collected at 123 out of 187 stations, 66%.
- 429 native taxa collected
- 57 NIS taxa collected
  - Annelids 40% (23 taxa)
  - Arthropods 37% (21 taxa)
  - Molluscs 14% (8 taxa)
  - Other 9% (5 taxa)

US EPA ARCHIVE DOCUMENT

PERCENT FREQUENCY OF OCCURRENCE OF NONINDIGNEOUS SPECIES

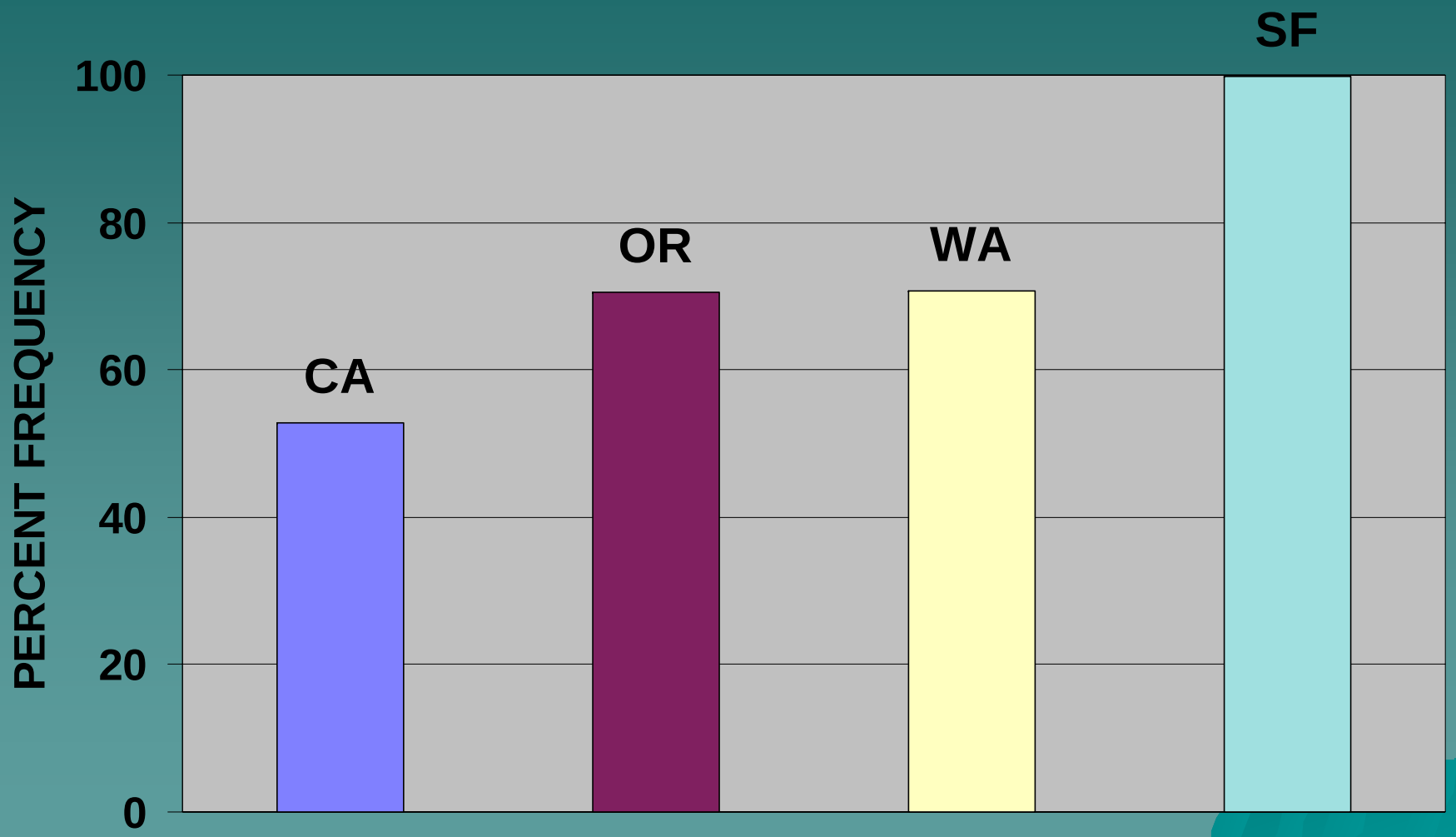

US EPA ARCHIVE DOCUMENT

NCA - West
Comparison of Magnitude of Stressor Impacts

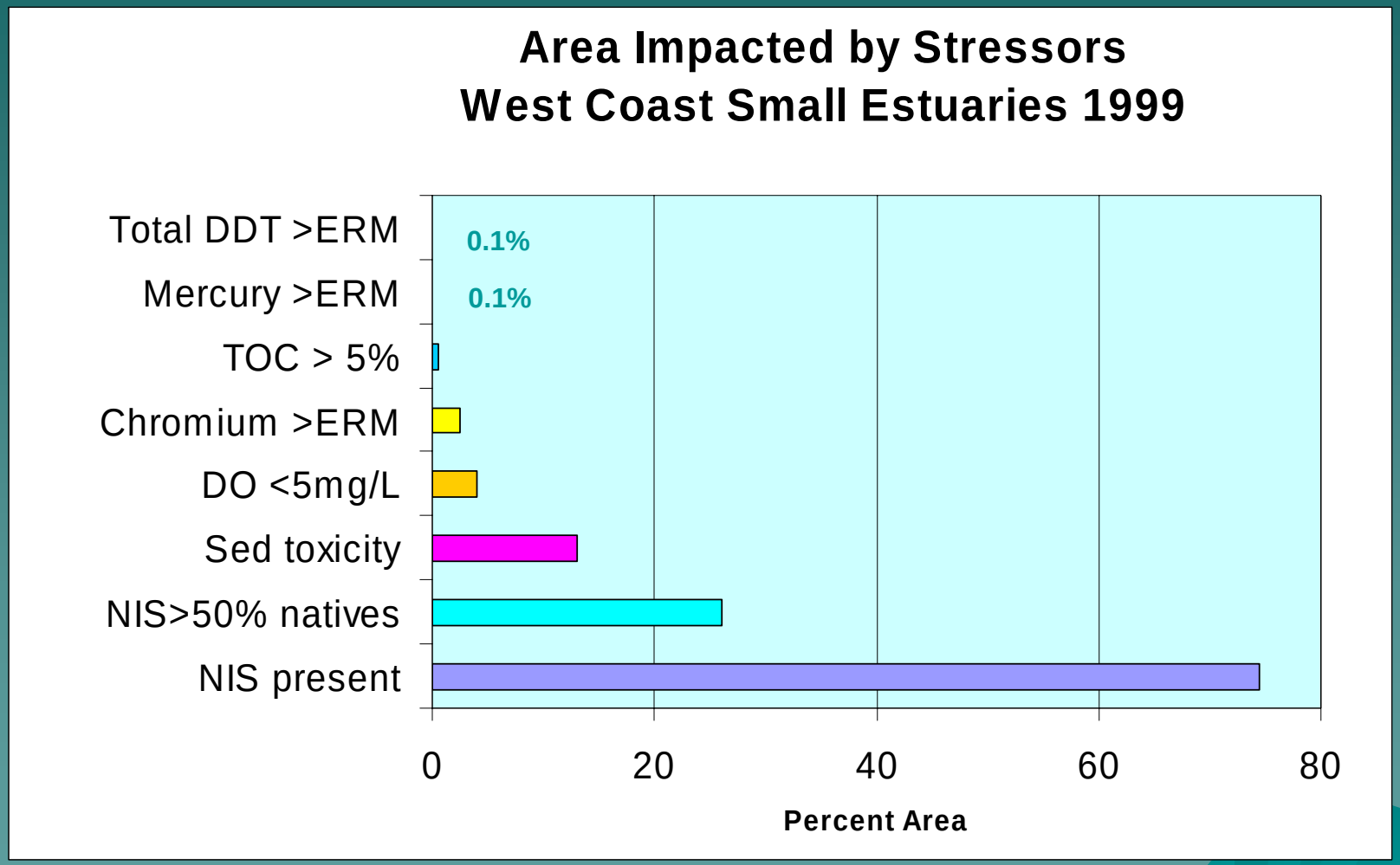

US EPA ARCHIVE DOCUMENT

Biogeography

The analysis and explanation of observed patterns in the distribution of organisms

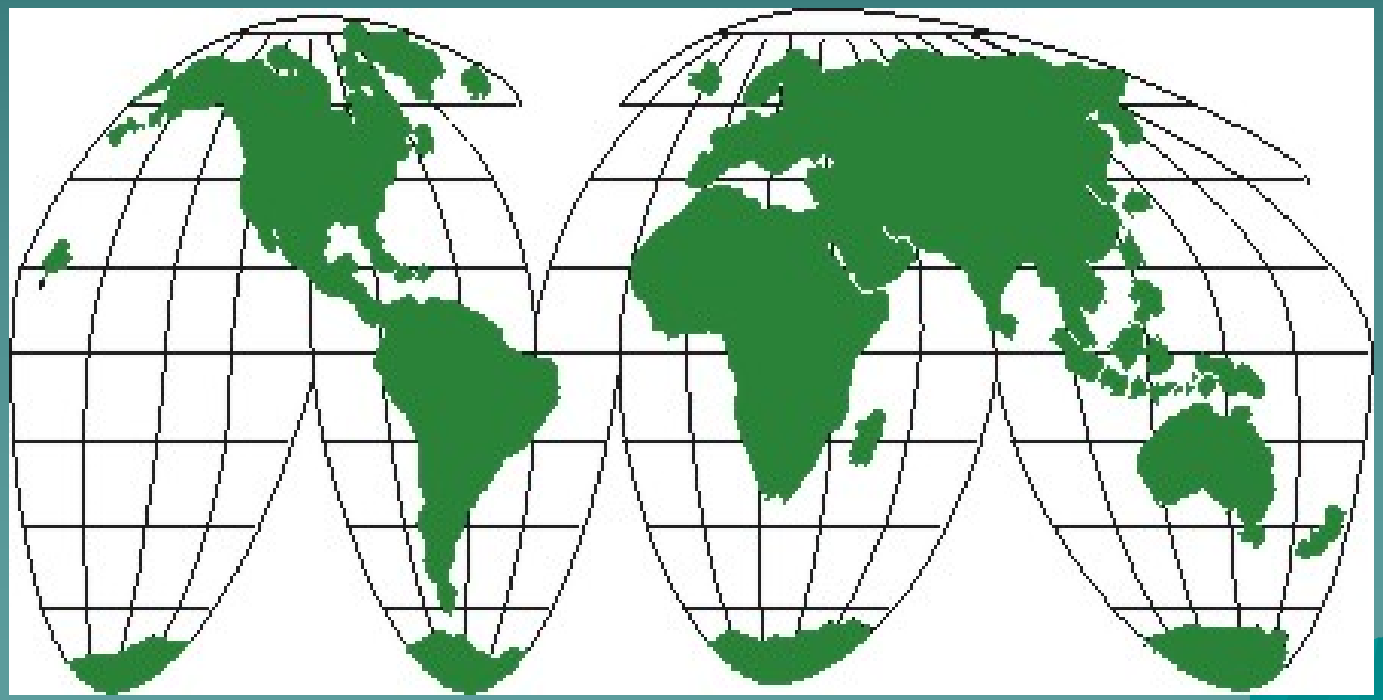

US EPA ARCHIVE DOCUMENT

Biogeography of Benthic Macroinvertebrates in Estuaries Along the Gulf of Mexico and Western Atlantic Coasts

Virginia D. Engle and J. Kevin Summers
U.S. Environmental Protection Agency
Gulf Breeze, Florida

US EPA ARCHIVE DOCUMENT

Historical Marine Provinces

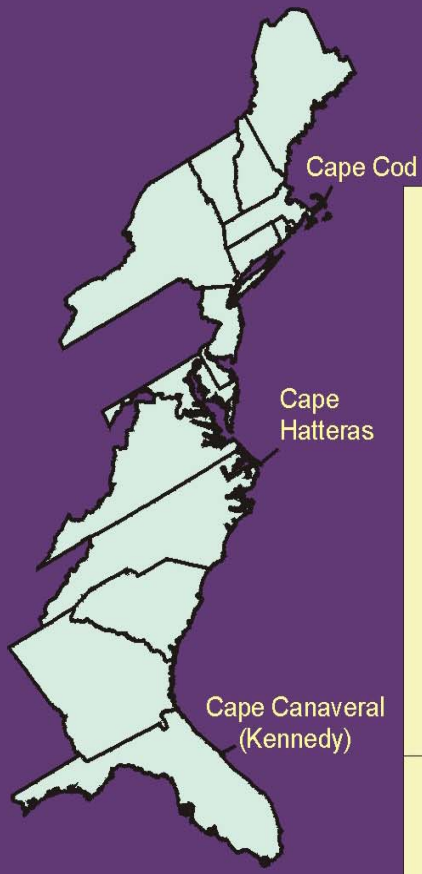

Johnson 1934	Ekman 1953	Stephenson & Stephenson 1952	Hall 1964	Coomans 1962
Transatlantic	Warm-Temperate		Virginian-Mild Temperate	Virginian
	Transitional	Carolinian	Carolinian-Outer Tropical	Carolinian
Caribbean			Caribbean-Inner Tropical	

US EPA ARCHIVE DOCUMENT

EMAP-E Data

- 1100 species from 870 undegraded stations
  - Virginian Province 1990-1993
  - Carolinian Province 1994-1997
  - West Indian Province 1995
  - Louisianian Province 1991-1994

US EPA ARCHIVE DOCUMENT

Dendrogram for the Atlantic and Gulf Coasts

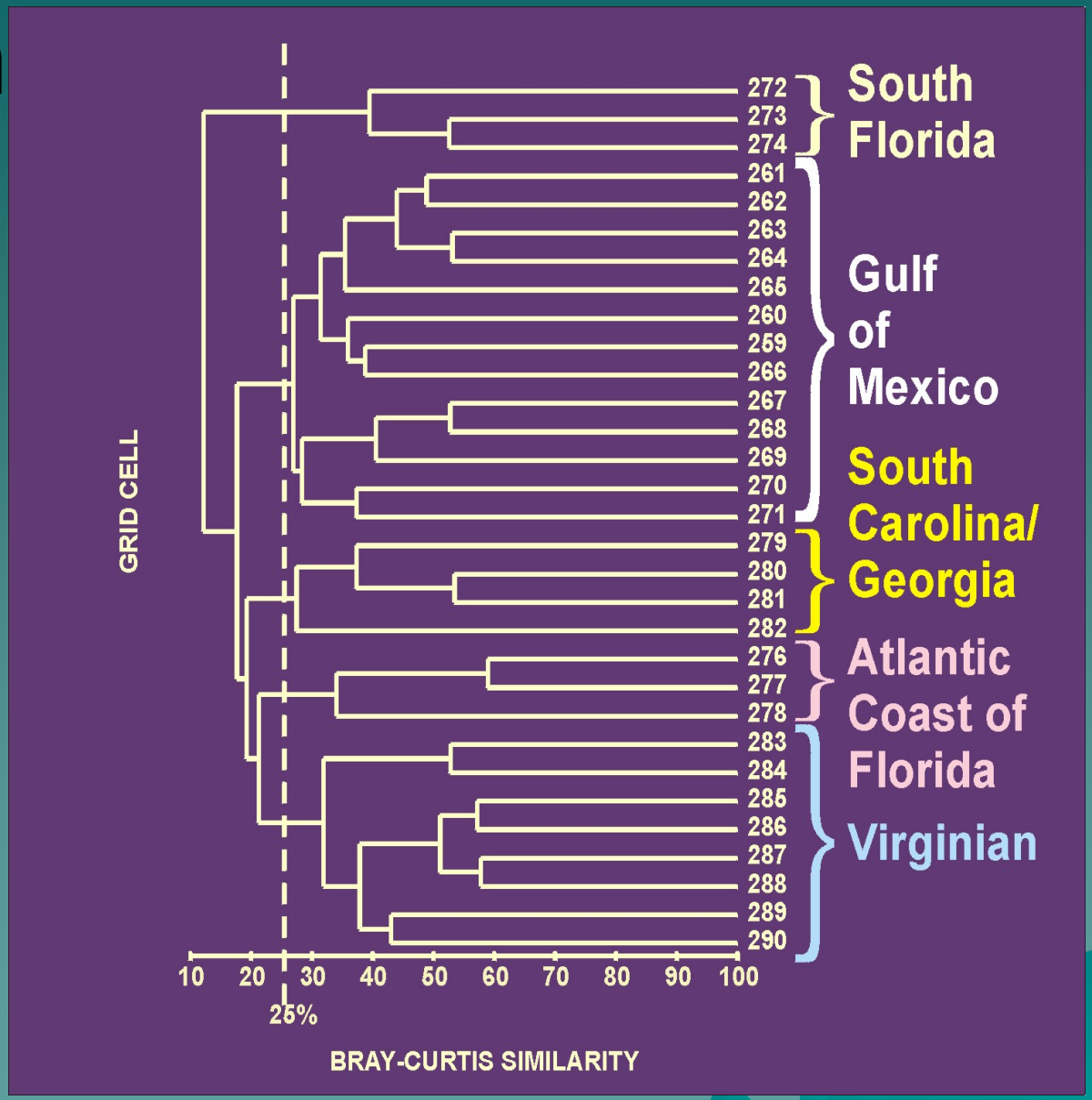

US EPA ARCHIVE DOCUMENT

Clusters from Dendrogram

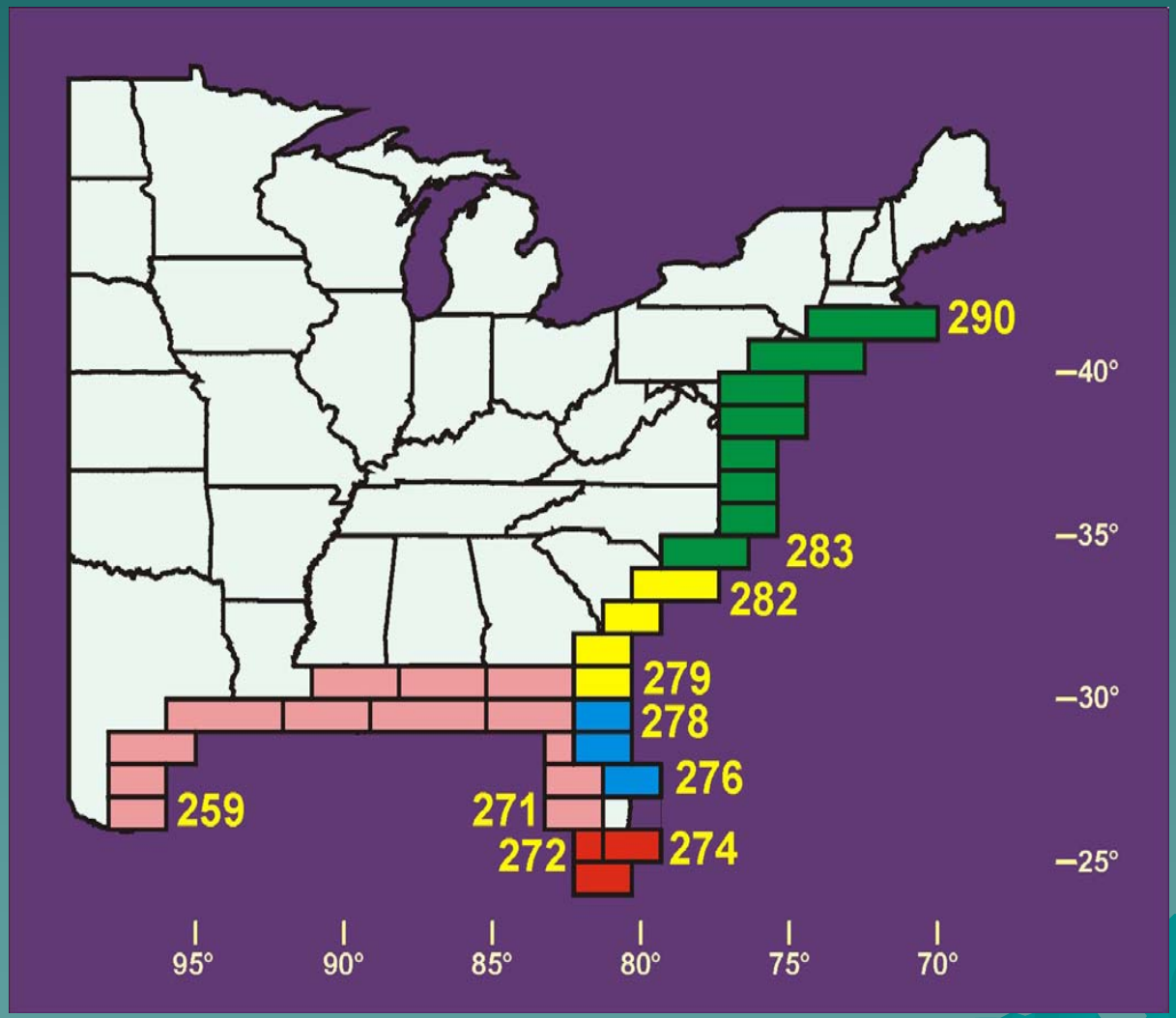

US EPA ARCHIVE DOCUMENT

Conclusion

- Gulf of Mexico, south Florida, and Virginian clusters represent biogeographical provinces
- South Carolina, Georgia, and northern Atlantic Florida are transitional
- Biogeographical boundaries for estuarine species are not the same as for marine species

US EPA ARCHIVE DOCUMENT

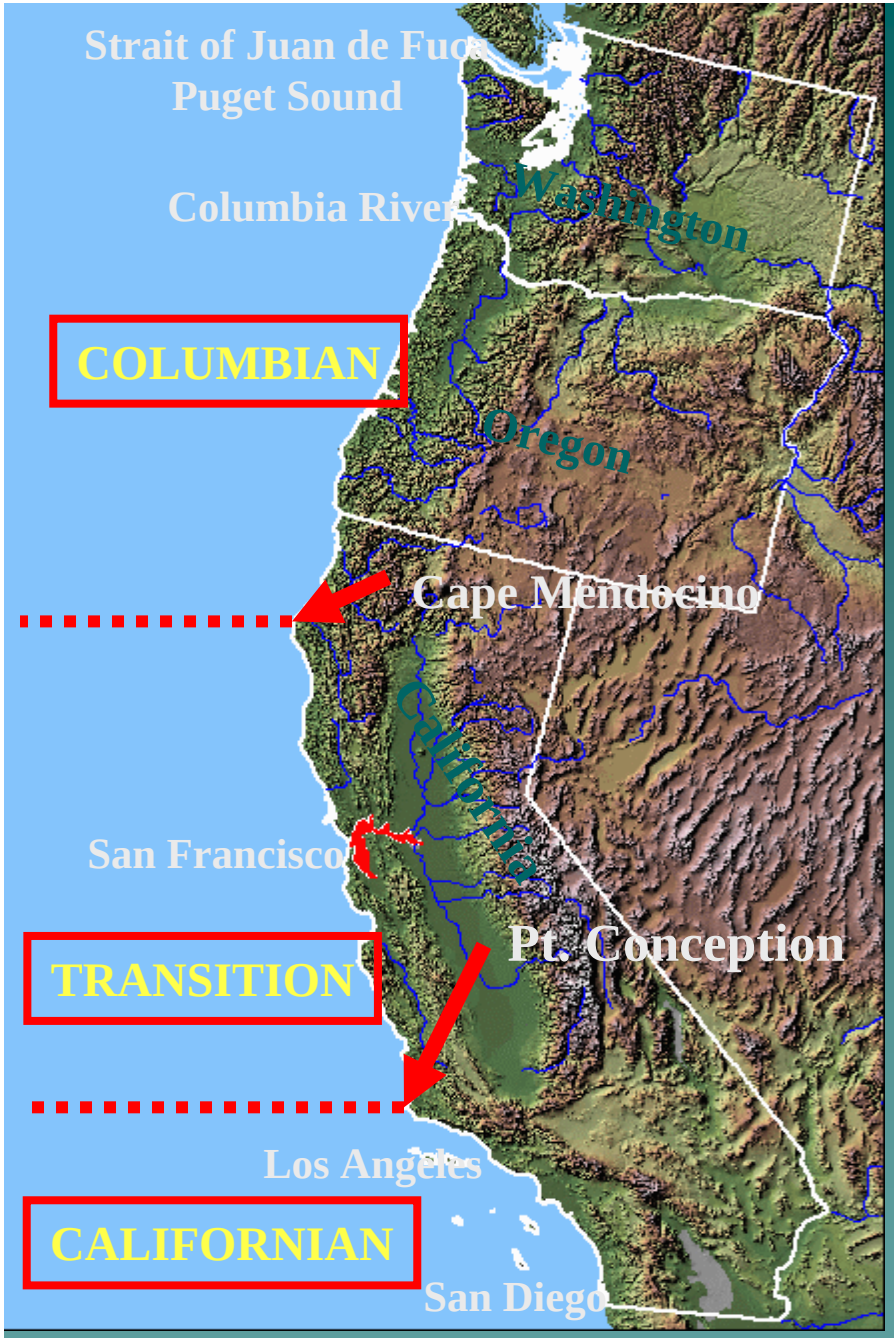

Biogeographic Provinces On The Pacific Coast

Columbian
Strait of Juan de Fuca, WA
to Cape Mendocino, CA

Transition or Montereyan
Cape Mendocino, CA
to Point Conception, CA

Californian
South of Point Conception, CA

US EPA ARCHIVE DOCUMENT

Does native infauna show expected biogeographic associations?

MDS with Natives; Euhaline & Polyhaline Sites

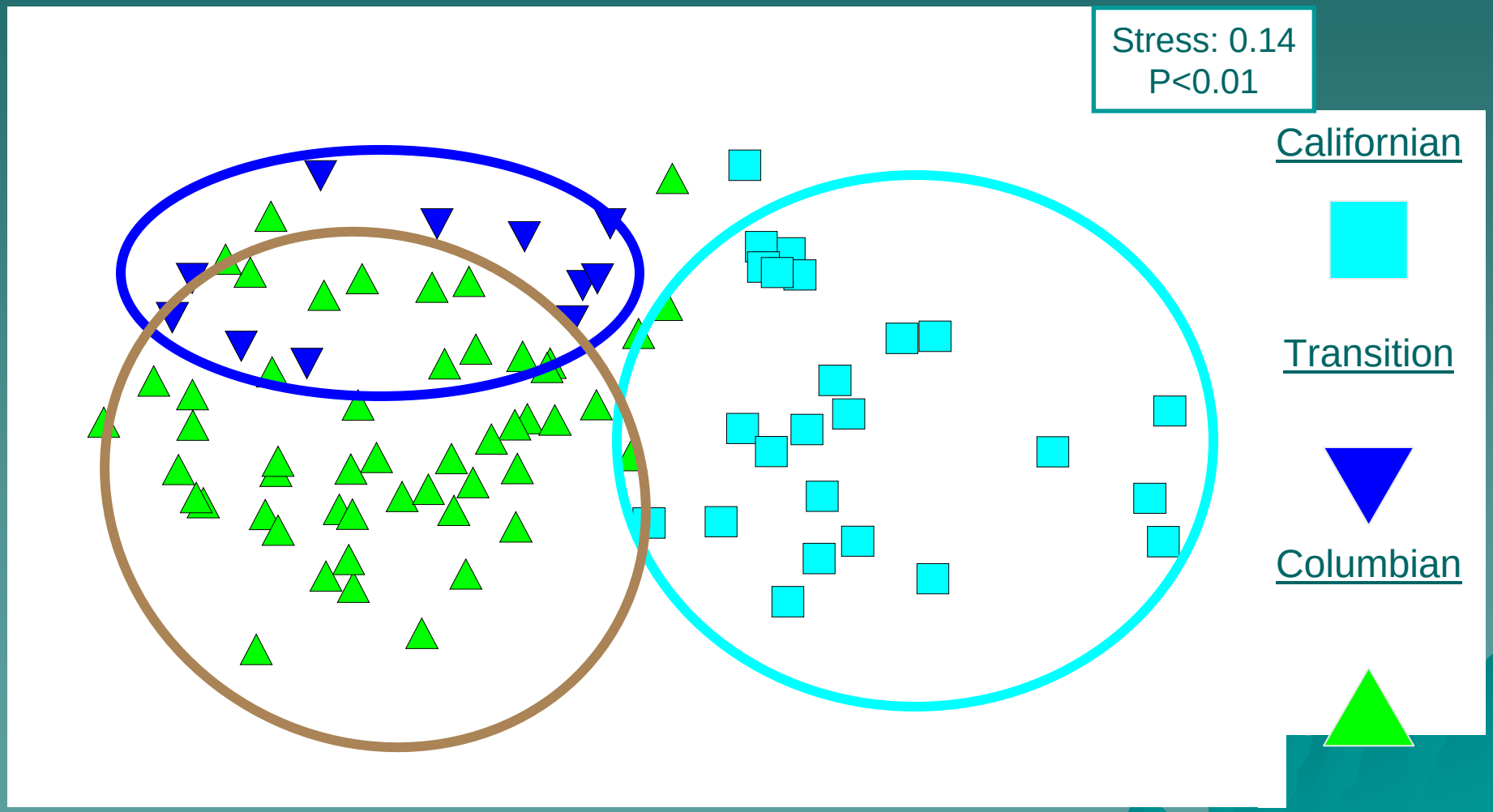

US EPA ARCHIVE DOCUMENT

Does NIS fauna show any biogeographic associations?

MDS with NIS; Euhaline & Polyhaline Sites



CANADA
CANADA
MAINE
VERMONT
NEW HAMPSHIRE
NEW YORK
MASSACHUSETTS
CONNECTICUT
RI
PENNSYLVANIA
NEW JERSEY
DE
MD
Passamaquoddy Bay
Penobscot Bay
Casco Bay
Great Bay
Massachusetts Bay
Cape Cod
Buzzards Bay
Narragansett Bay
Long Island Sound
NY / NJ Harbor
Delaware Bay
Acadian Biogeograpic Province
Virginian Biogeograpic Province
Sample Locations
N
0 40 80 120 160
Kilometers

US EPA ARCHIVE DOCUMENT

Acadian and northern Virginian Biogeographic Provinces, 2000-2003

US EPA ARCHIVE DOCUMENT

Natural Disasters

US EPA ARCHIVE DOCUMENT

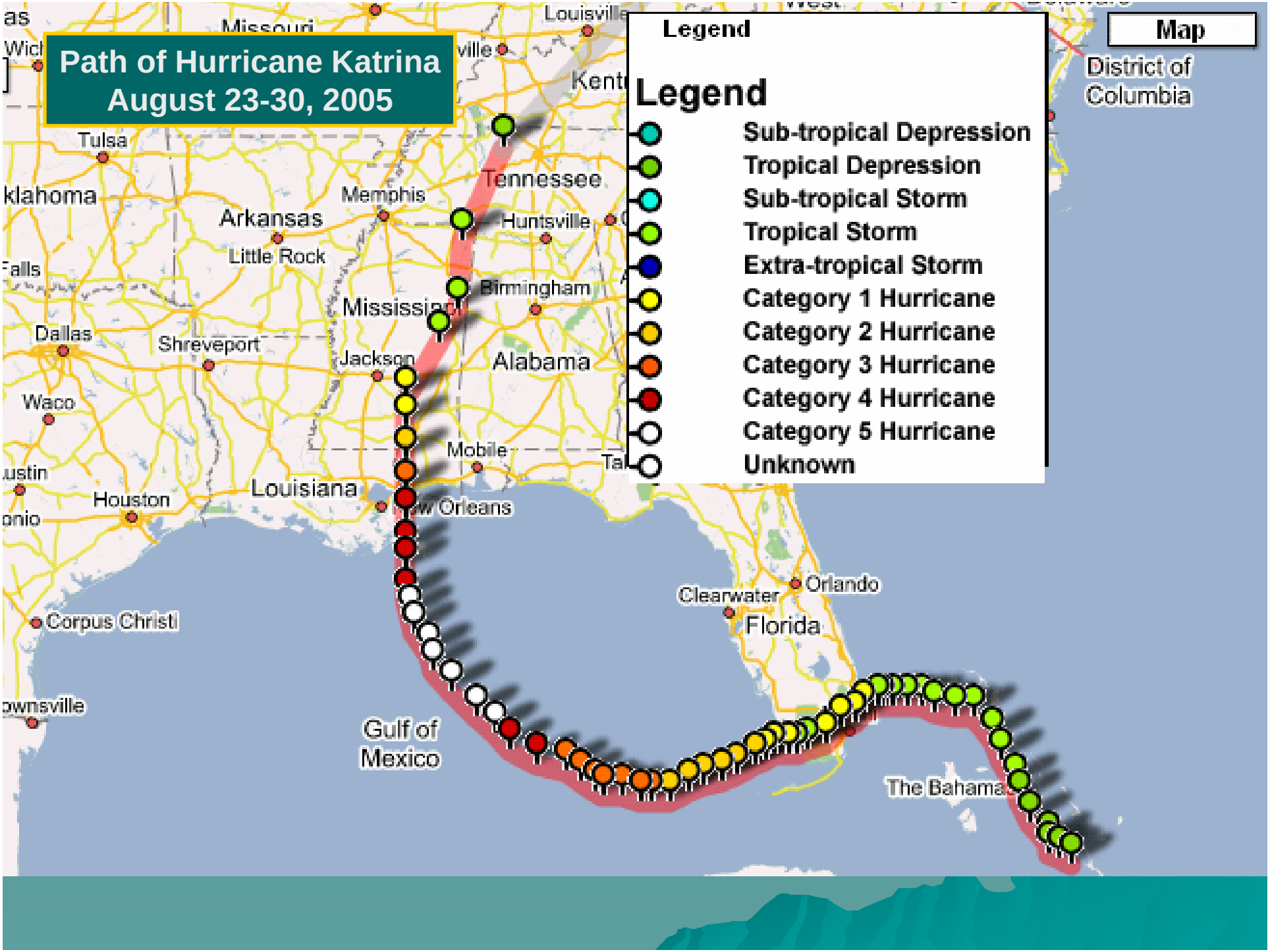

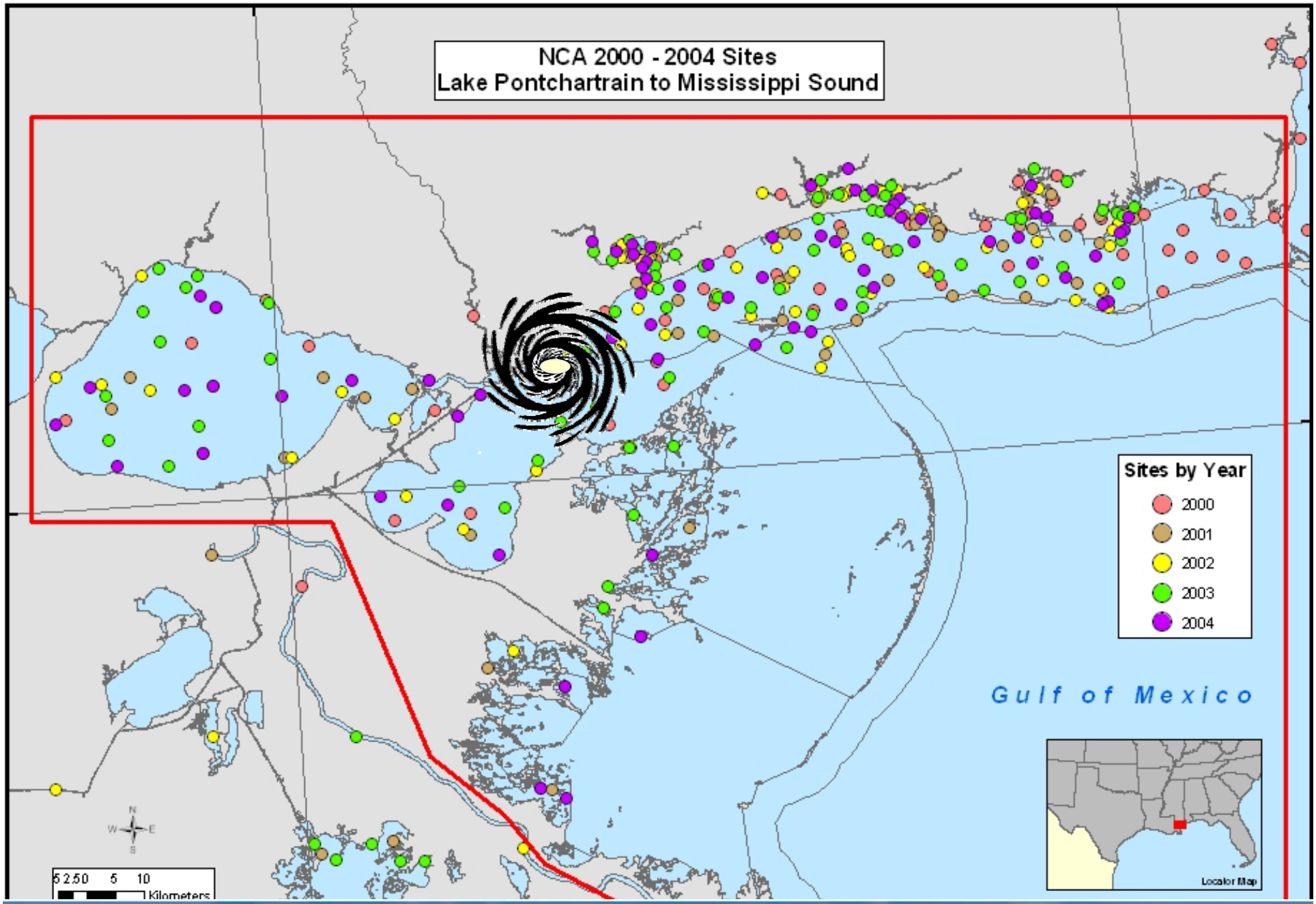
NCA 2000 - 2004 Sites
Lake Pontchartrain to Mississippi Sound
Sites by Year
2000
2001
2002
2003
2004
Gulf of Mexico
Locator Map
N
W
E
S
5 2.5 0 5 10
Kilometers

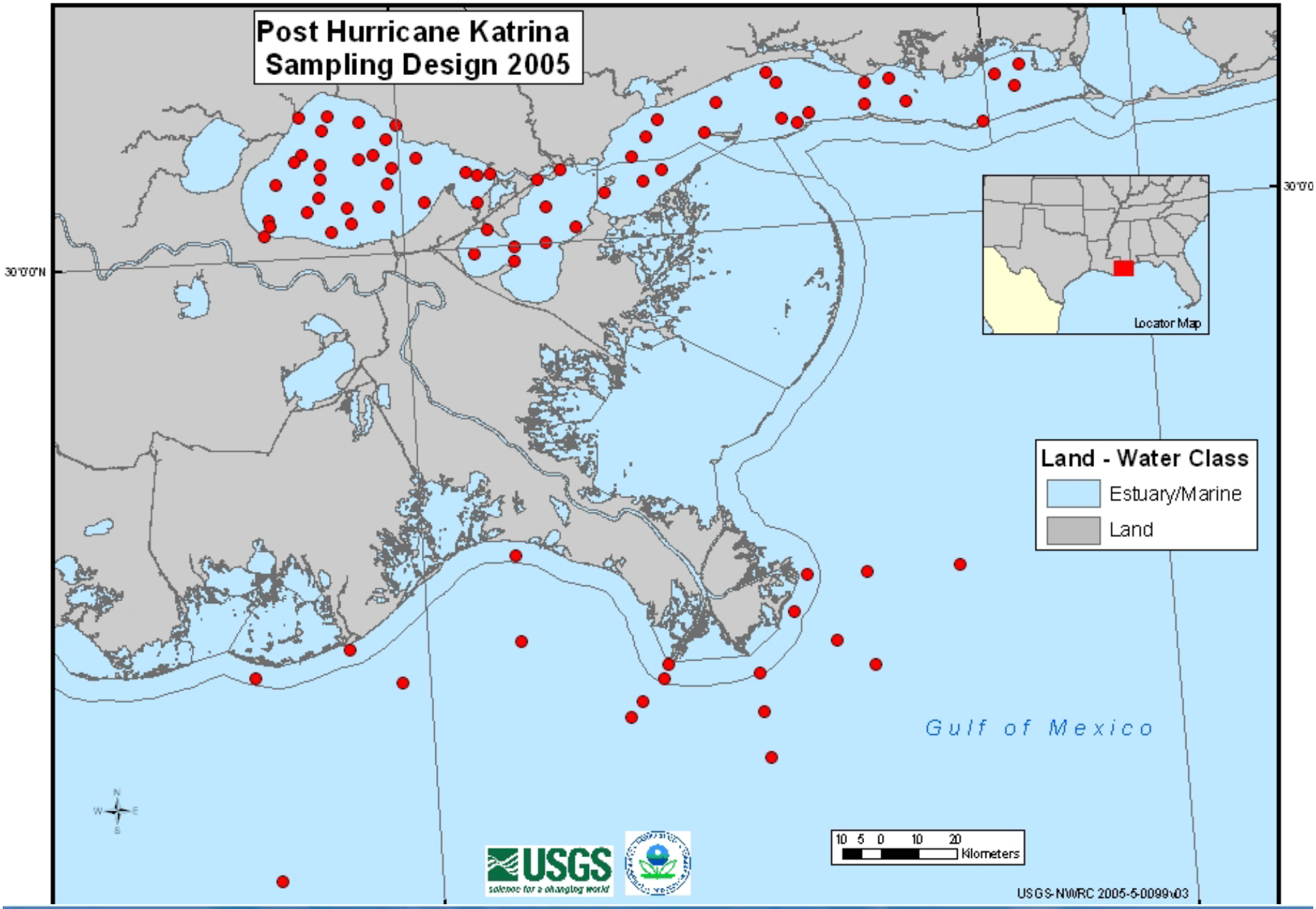
Post Hurricane Katrina
Sampling Design 2005
30°0'0"N
30°0'0
Locator Map
Land - Water Class
Estuary/Marine
Land
Gulf of Mexico
N
W
E
S
10 5 0 10 20
Kilometers
USGS
science for a changing world
USGS-NWRC 2005-5-0099\03

US EPA ARCHIVE DOCUMENT

Hurricane Katrina

Post-Storm Ecological Assessment

US EPA ARCHIVE DOCUMENT

Lake Borgne – Mississippi Sound Water Quality

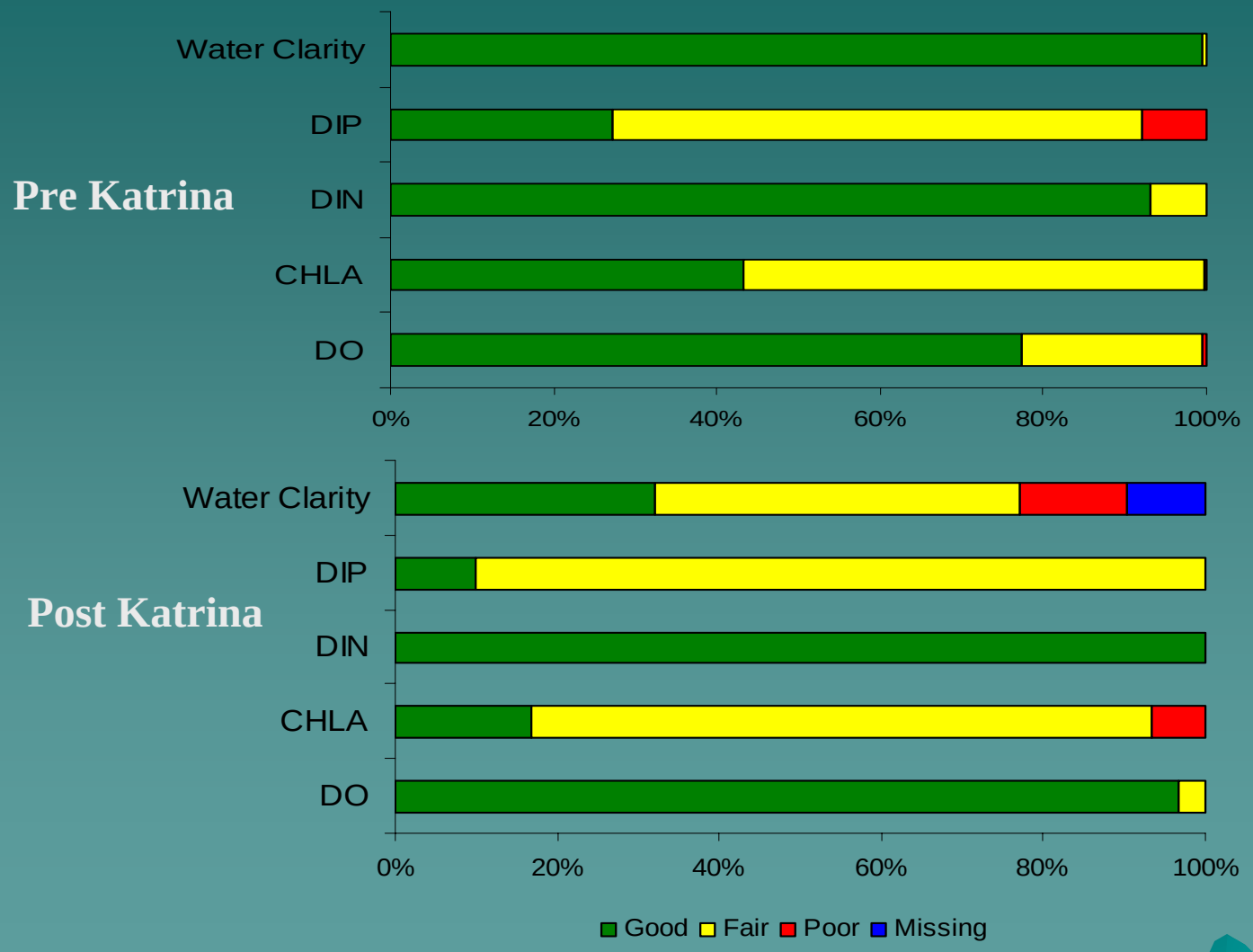

US EPA ARCHIVE DOCUMENT

LESSONS LEARNED:

- Having strategies, polices, guidances, and sampling plans already in place helps to clarify needed activities, resources, in an expedient manner.
- Collaboration among federal, state, and local agencies is inevitable; establish relationships, processes, and functions prior to disasters; and then implement them (particularly for sampling, data sharing, cleanup responsibilities, etc.).
- Clear points of contact for specific tasks and regular, transparent communication among all staff would help the organization assist the effort more effectively.
- Pre-existing baseline assessments of environment and environmental performance of technologies (likely to be called upon in times of disasters) results in a more expedient response.

US EPA ARCHIVE DOCUMENT

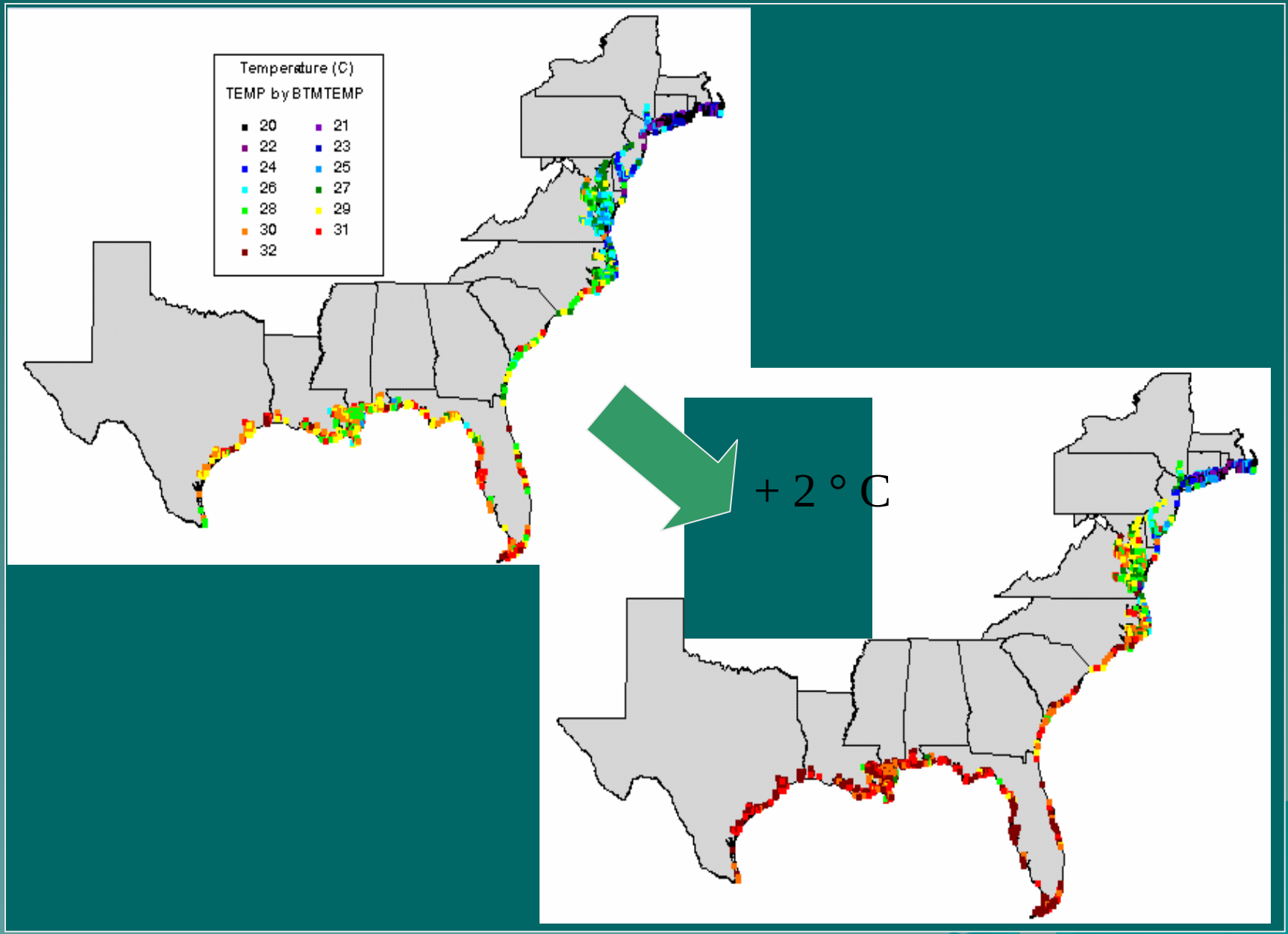

US EPA ARCHIVE DOCUMENT

Estuarine Classification

- Engle, V.D., J.C. Kurtz, L.M. Smith, C. Chancy, and P. Bourgeois. In Press. A Classification of U.S. Estuaries Based on Physical and Hydrologic Attributes. Environmental Monitoring and Assessment

US EPA ARCHIVE DOCUMENT

Classification

- Using EMAP data developed a classification systems based on six factors that created 9 estuarine classes
  - Example: Moderate Area, Low Volume, Moderate Flow, Moderate Depth, Moderate Salinity (Class #1)
  - Large Area, Highest Volume, Highest Flows, Deepest Depths, High Salinity (Class #9)

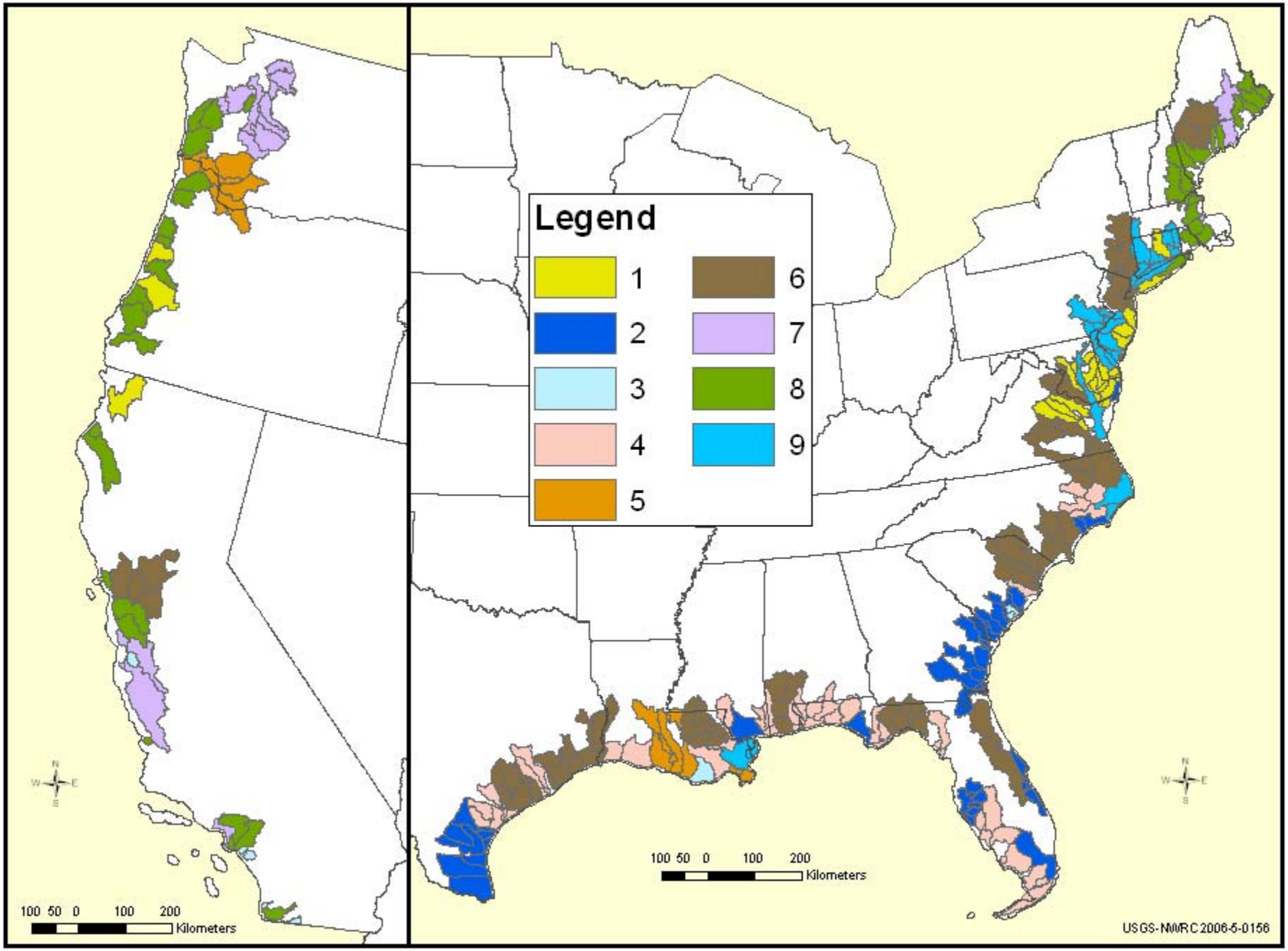
Legend
1
2
3
4
5
6
7
8
9
100 50 0 100 200
Kilometers
100 50 0 100 200
Kilometers
USGS-NWRC 2006-5-0156

US EPA ARCHIVE DOCUMENT

Classification of Pacific Northwest Estuaries: Landscape, Wetlands, & Vulnerability to Nutrients

Delineation and analysis of 89 PNW estuarine watersheds (NLCD) and wetland patterns (NWI)

Henry Lee II, Cheryl A. Brown, Bruce L. Boese, and David R. Young. 2006. ORD/WED/PCEB

Seven PNW estuaries analyzed for nutrient sources and within-estuarine distribution of benthic resources

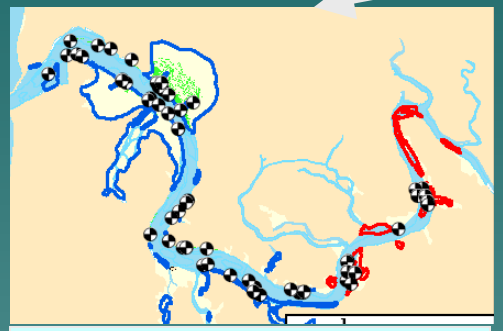

Probabilistic and aerial surveys of SAV & other benthic resources

Delineation of segments dominated by oceanic vs. riverine nutrients

Overlay nutrient sources on benthic resources to evaluate vulnerability to riverine-derived nutrients by estuary class

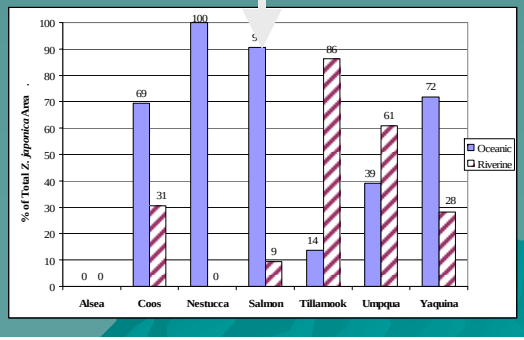

US EPA ARCHIVE DOCUMENT

NCA - West:
Assessments for Multiple Clients at Multiple Scales

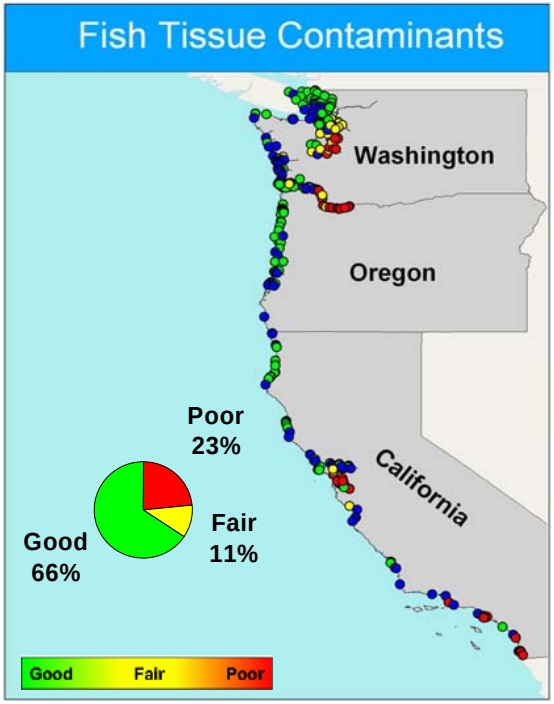

Western Regional Assessment
NCCR2

Puget Sound
National Estuary Program

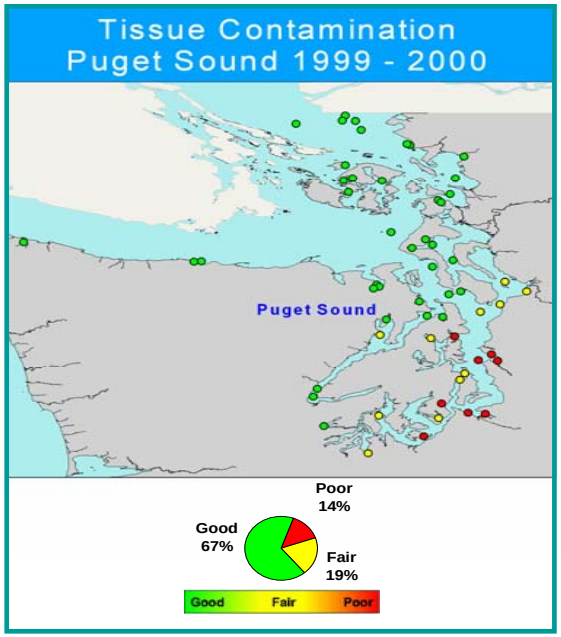

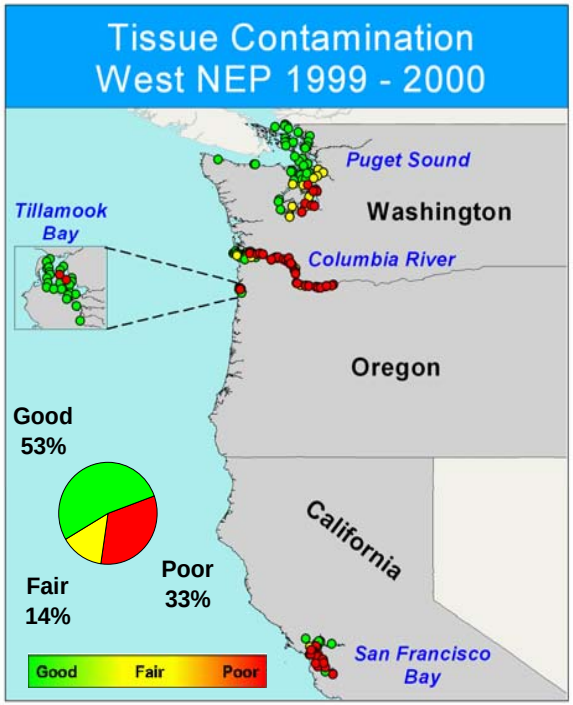

National Estuary Program
Regional Assessment

Our "Northeast Coastal Condition Report: 2000-2001" will illustrate baseline conditions.

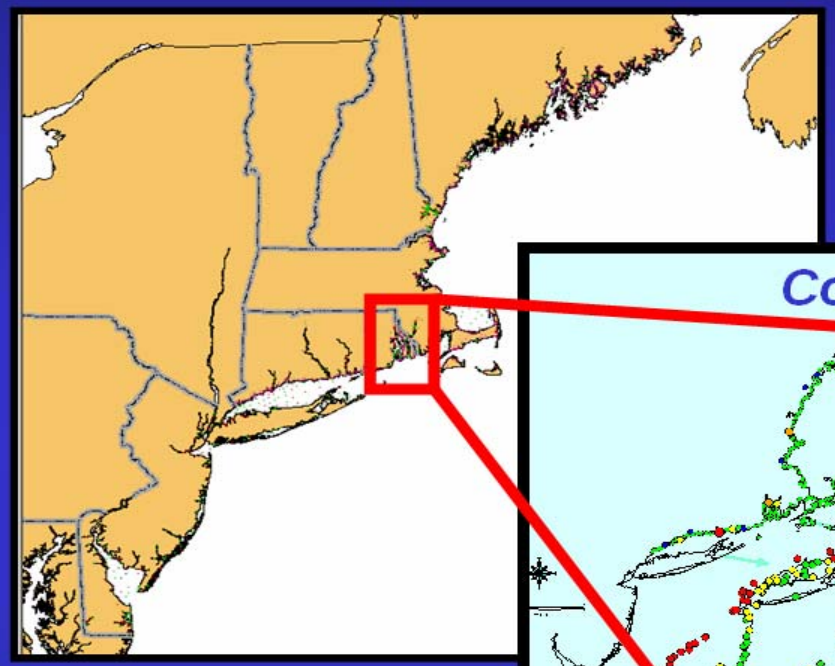

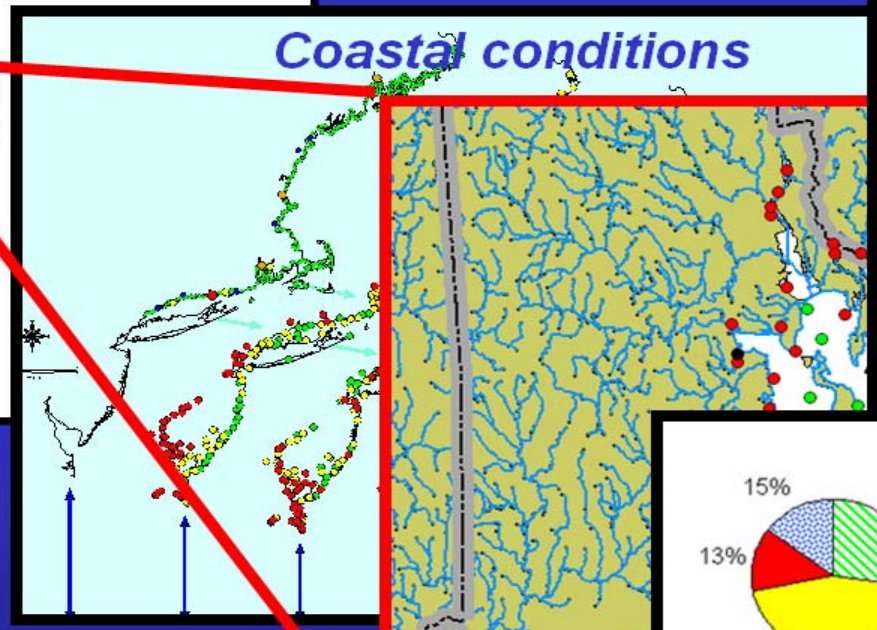

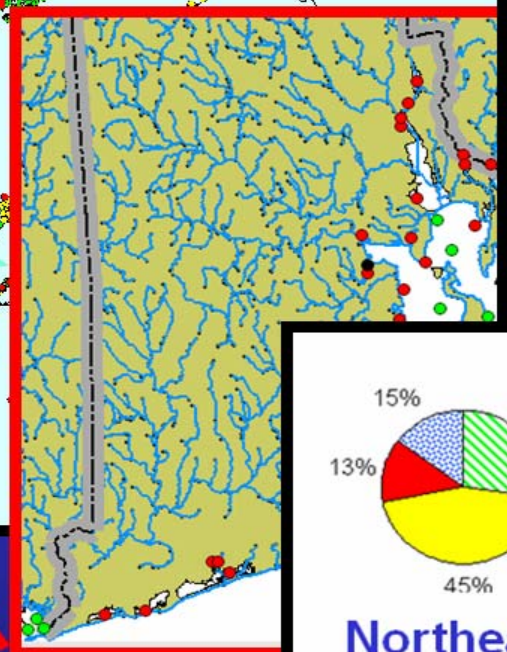

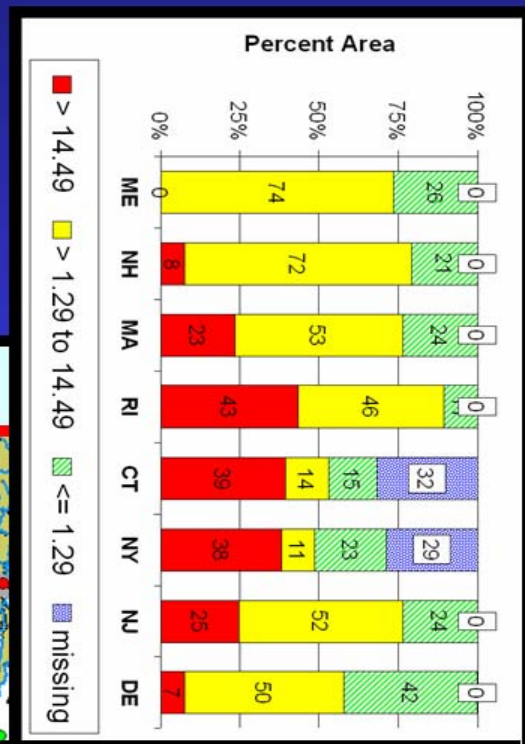

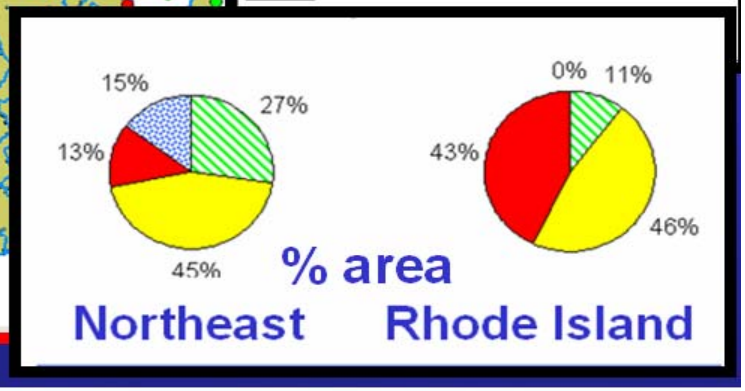

and include
"point and click" computations

Spatial variations can be visualized

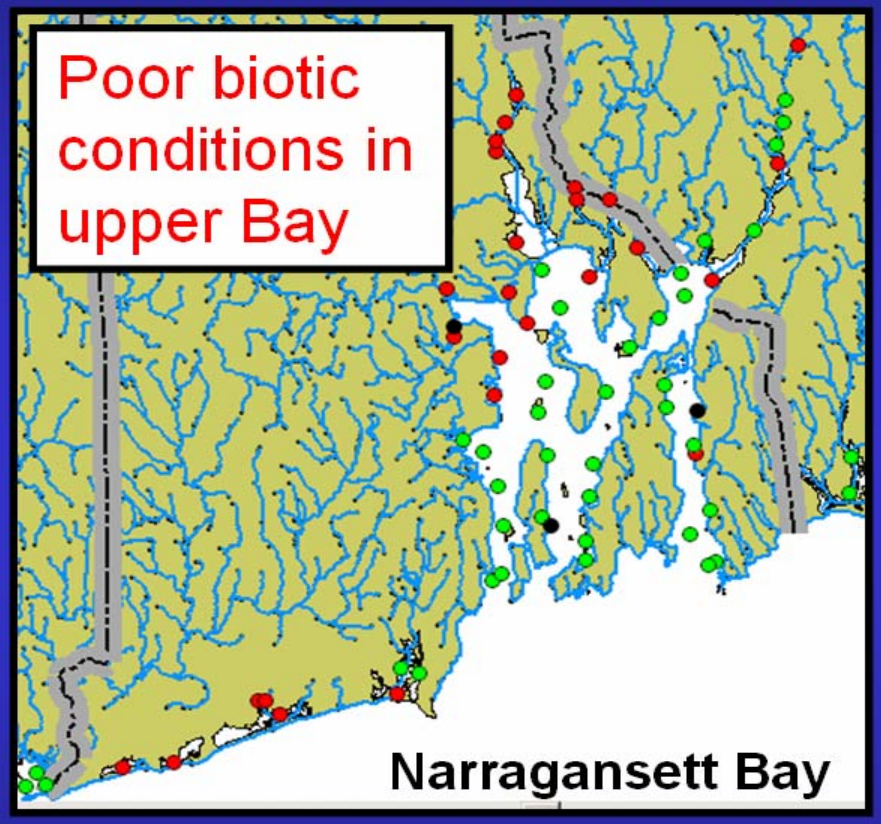

A large number of variables can be included and queried in GIS project - attribute tables

Index

	SPIONID	TUBIFIC
9	210	113
9		
9		
7		

	SHANNON	GLEASON
33	0.8218	4.4162
-999	-999	-999
20	0.7856	3.1705
1	0	0.1606
8	0.7456	2.1543

GIS: Virginian Province Benthic Index (NCA 2000-2001)

US EPA ARCHIVE DOCUMENT

NCA - West: Breaking New Ground
2002 Intertidal Wetlands Survey

Hovercraft in Willapa Bay, WA

Wetlands Assessment in OR and CA

Landscape Scale Condition Indicators San Francisco Bay

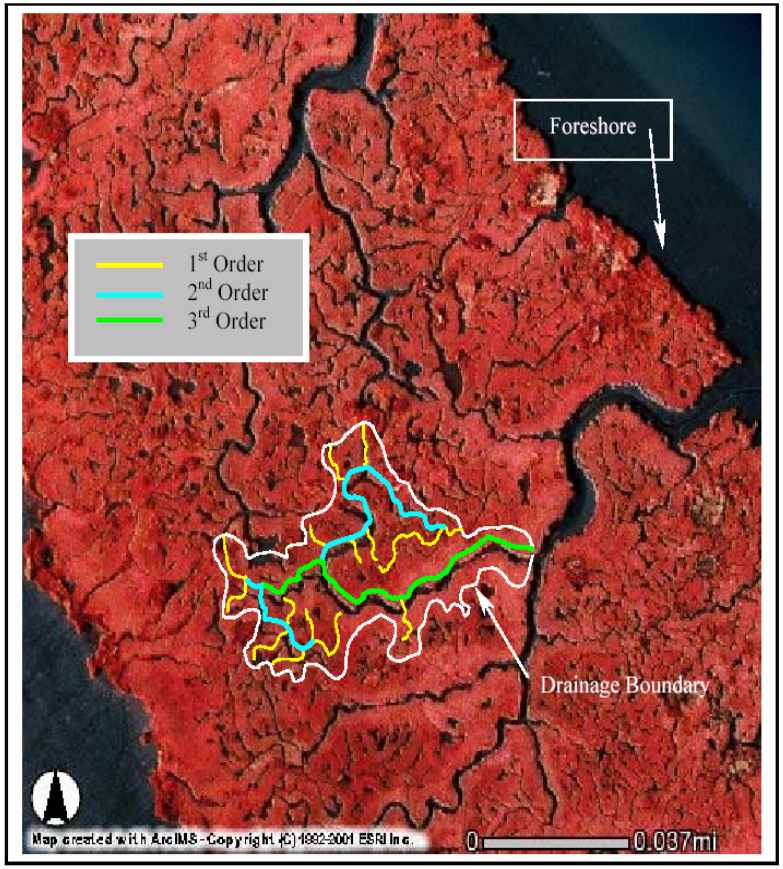

US EPA ARCHIVE DOCUMENT

NCA - West: Breaking New Ground
Field Work - Hawaii 2002

Utilizing diver collection for sediment samples







Hard substrate community sampling via quadrat methods.

US EPA ARCHIVE DOCUMENT

NCA - WEST: Breaking New Ground
2002 Pilot Study, South Central Alaska

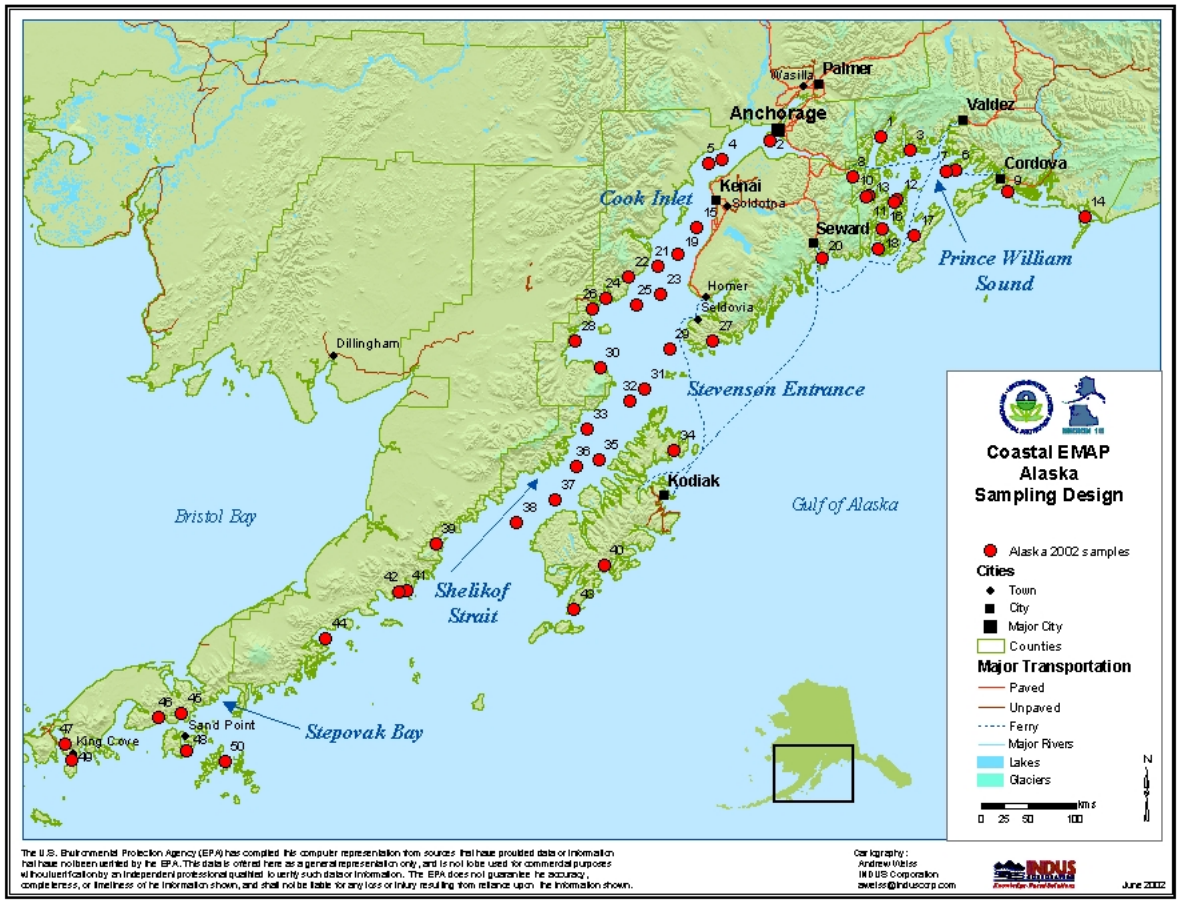

US EPA ARCHIVE DOCUMENT

NCA - West: Breaking New Ground:
West Coast Shelf (30-120 m): 2003

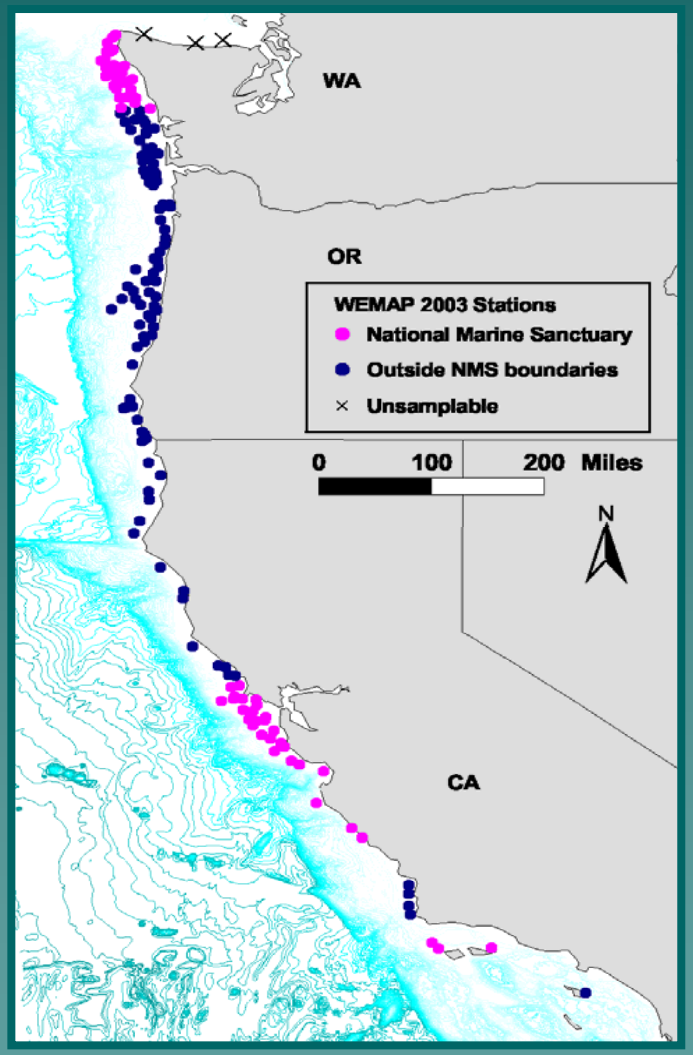

US EPA ARCHIVE DOCUMENT

Breaking New Ground in Coastal Assessment

Guam 2004 Sampling Plan

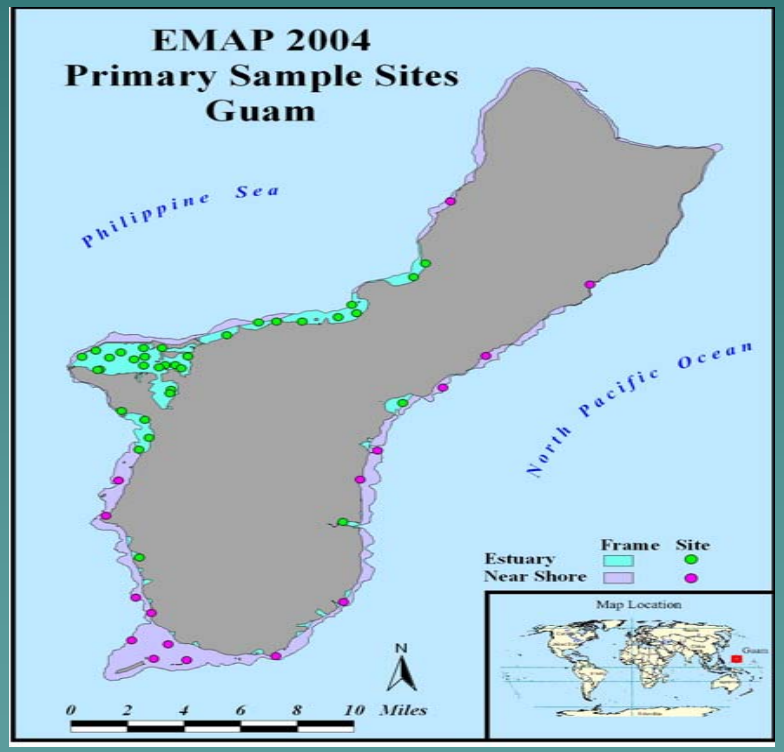

Aleutians 2005-6 Sampling Plan

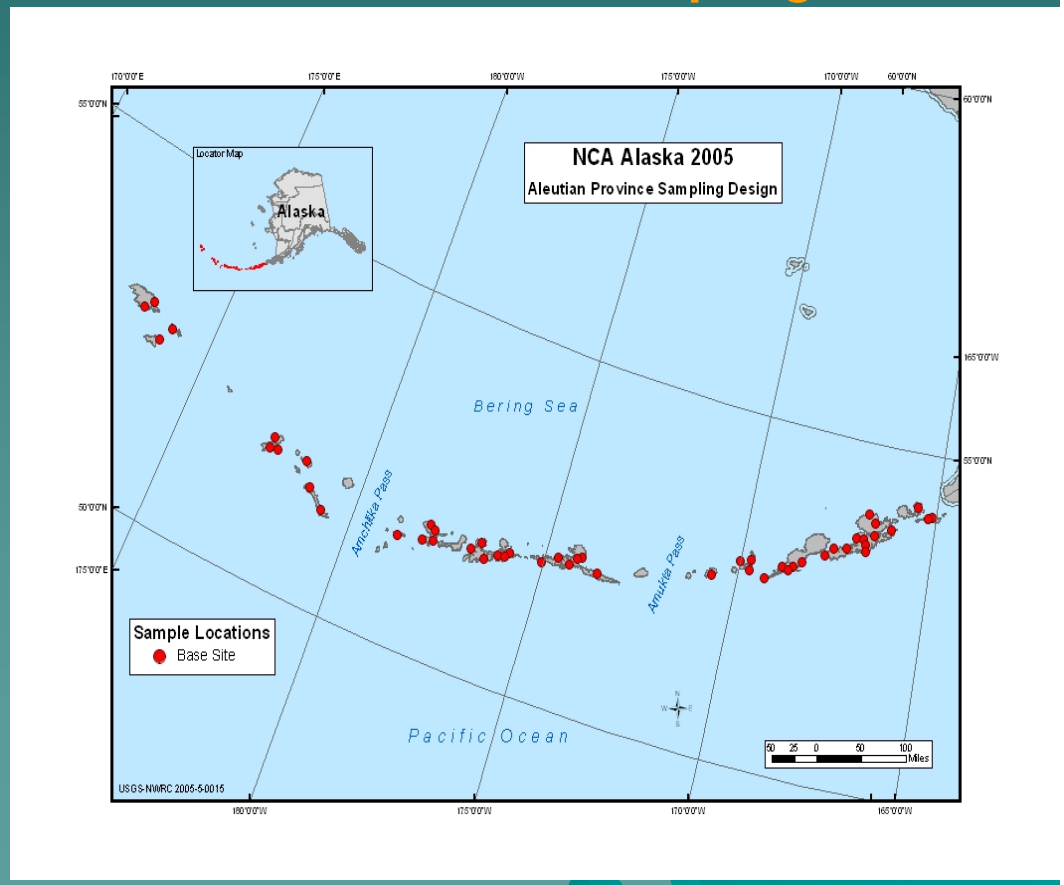

US EPA ARCHIVE DOCUMENT

International Transfer

- Interacting with 80 countries through the Large Marine Ecosystem Program sponsored by GEF, WB, UNEP, UNDP UNIDO, and IUCN

RESEARCH & DEVELOPMENT

Building a scientific foundation for sound environmental decisions

Large Marine Ecosystems of the World

Primary Productivity in the Ocean

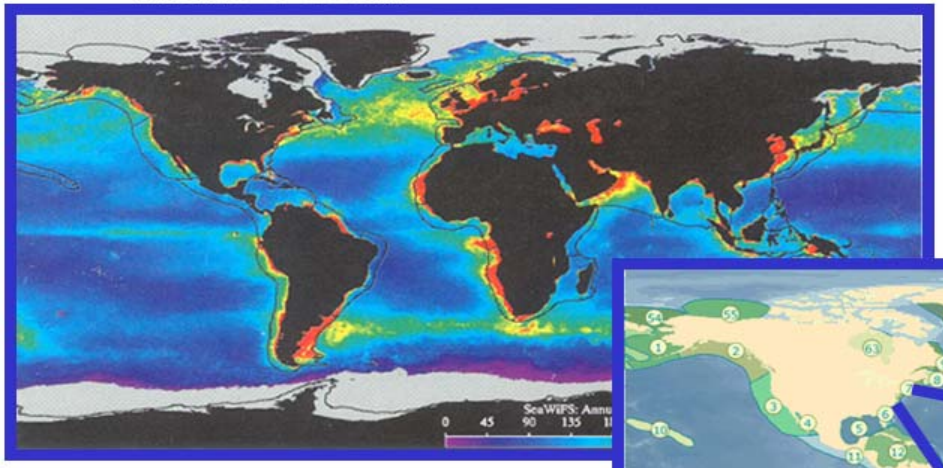

UN Atlas of the Ocean: Interactive Map

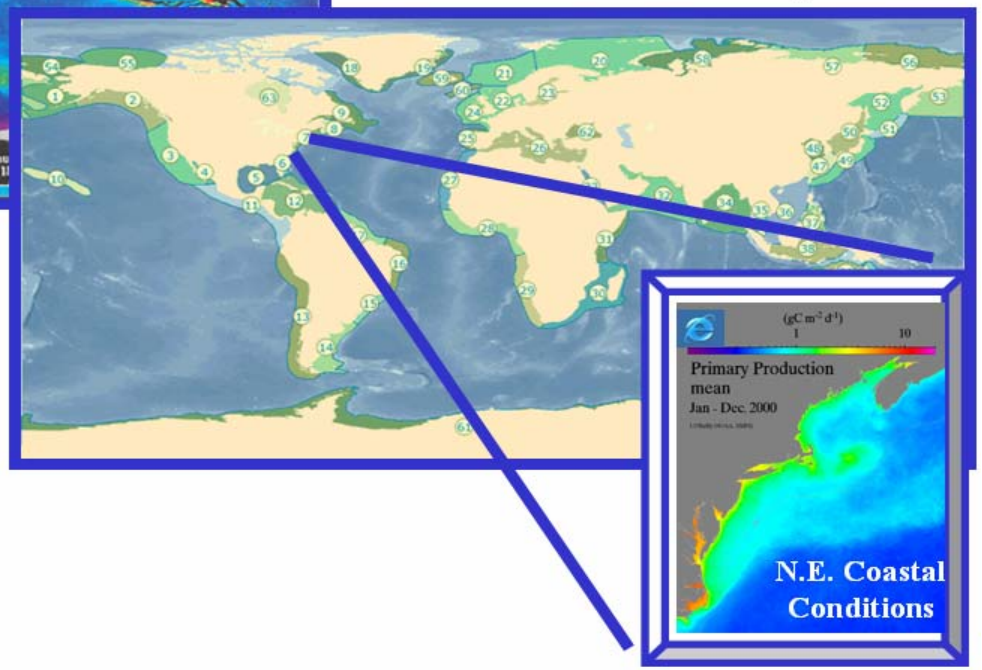

The Color-inhanced image (provided by Rutgers University) depicts a shaded gradient of primary productivity from a high of 450g/Cm2 in red to <45g/Cm2 in purple.

US EPA ARCHIVE DOCUMENT

International Applications

- Baltic Sea
- Benguela Current
- Guinea Current
- Yellow Sea
- Mediterranean Sea
- Black Sea
- Caribbean Sea
- Gulf of Mexico – Talk by Gold