US EPA ARCHIVE DOCUMENT

Figure 5.61. Bar charts and wind sector plots of o – Xylene concentrations (ppbV) at the three sites. See page 39 for a detailed explanation of figures.

SITE 1

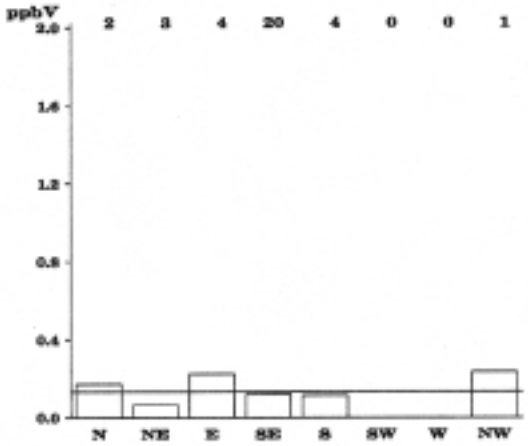

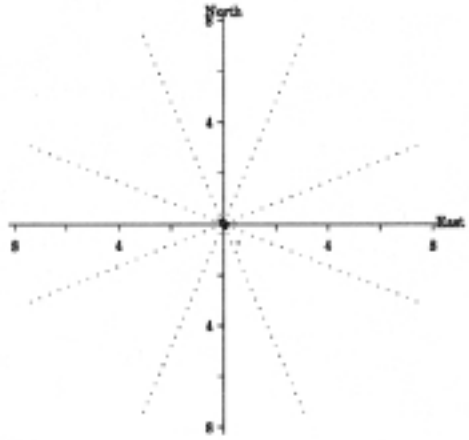
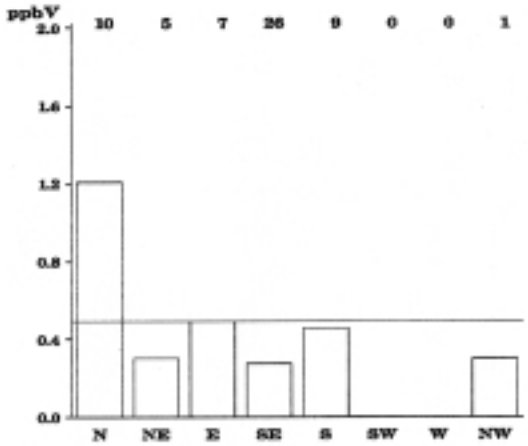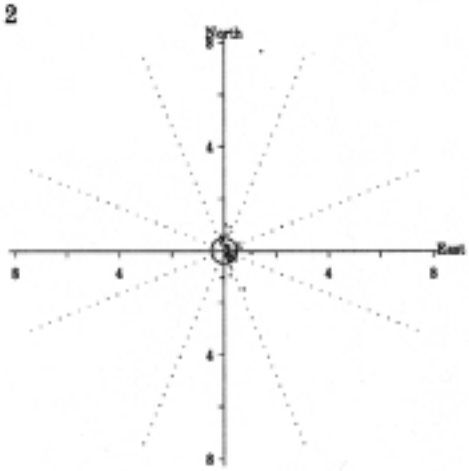
SITE 2