US EPA ARCHIVE DOCUMENT

Figure 5.57. Bar charts and wind sector plots of m,p−Xylene concentrations (ppbV) at the three sites. See page 39 for a detailed explanation of figures.

SITE 1

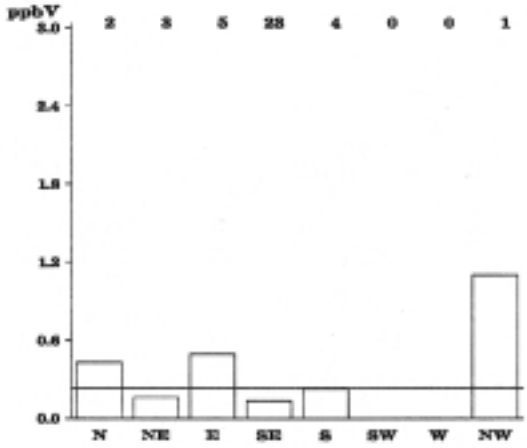

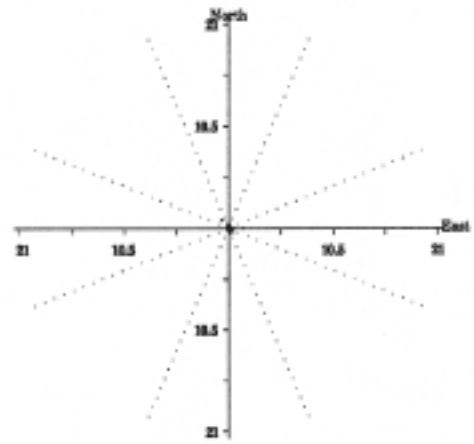
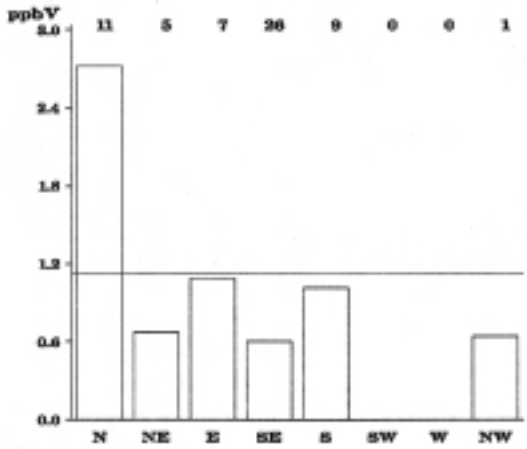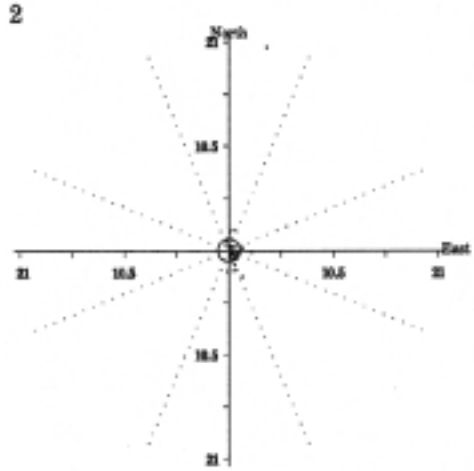
SITE 2