US EPA ARCHIVE DOCUMENT

Figure 5.45. Bar charts and wind sector plots of 3 – Methylpentane concentrations (ppbV) at the three sites. See page 39 for a detailed explanation of figures.

SITE 1

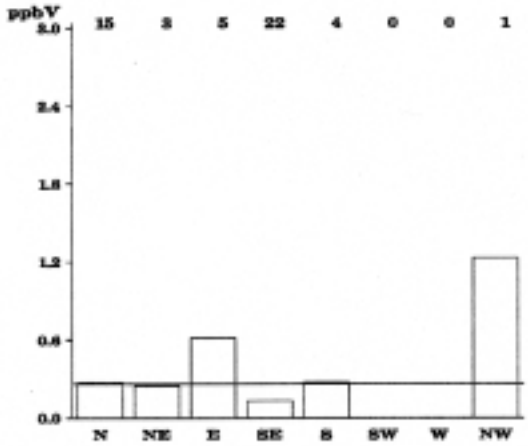


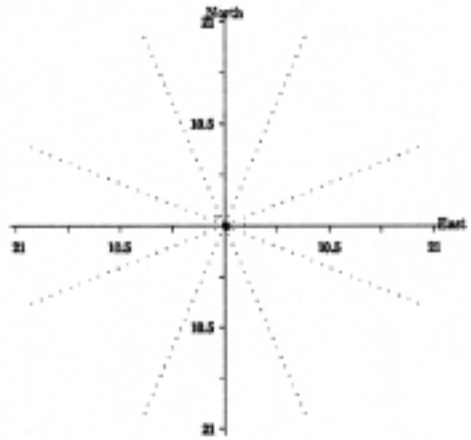

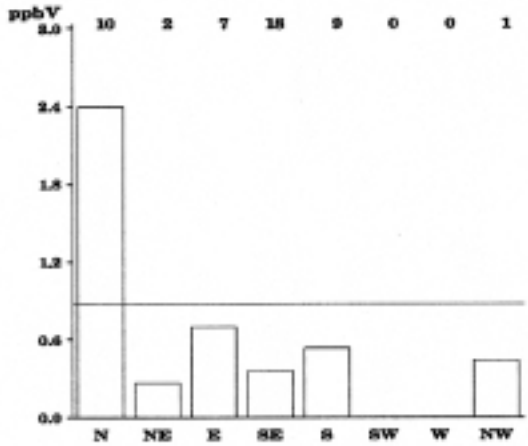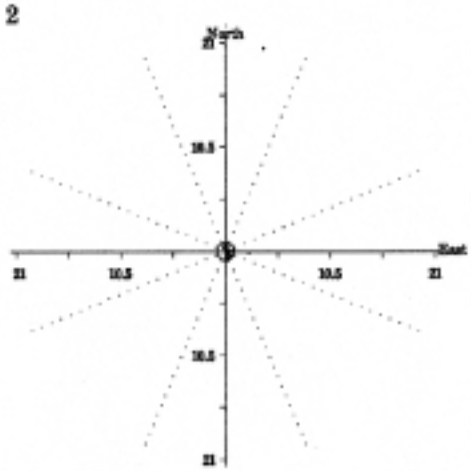
SITE 2