US EPA ARCHIVE DOCUMENT

Figure 5.42. Bar charts and wind sector plots of 2 – methylpentane concentrations (ppbV) at the three sites. See page 39 for a detailed explanation of figures.

SITE 1

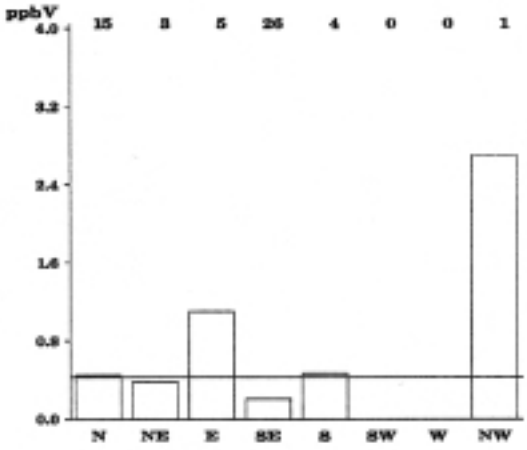

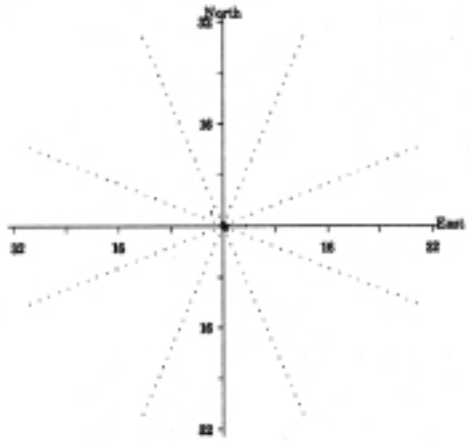
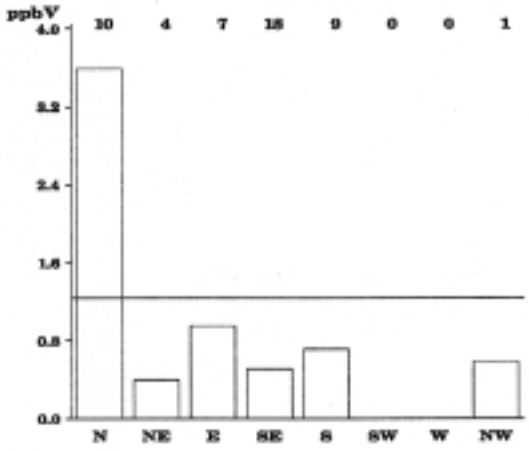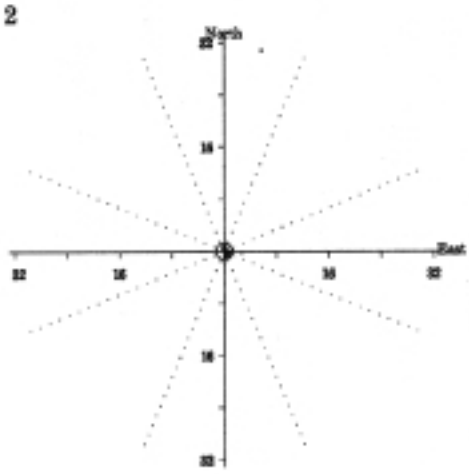
SITE 2