US EPA ARCHIVE DOCUMENT

Figure 5.35. Bar charts and wind sector plots of coarse fraction Sulfur (S) concentrations (ng/m^3) at the three sites. See page 39 for a detailed explanation of figures.

SITE 1

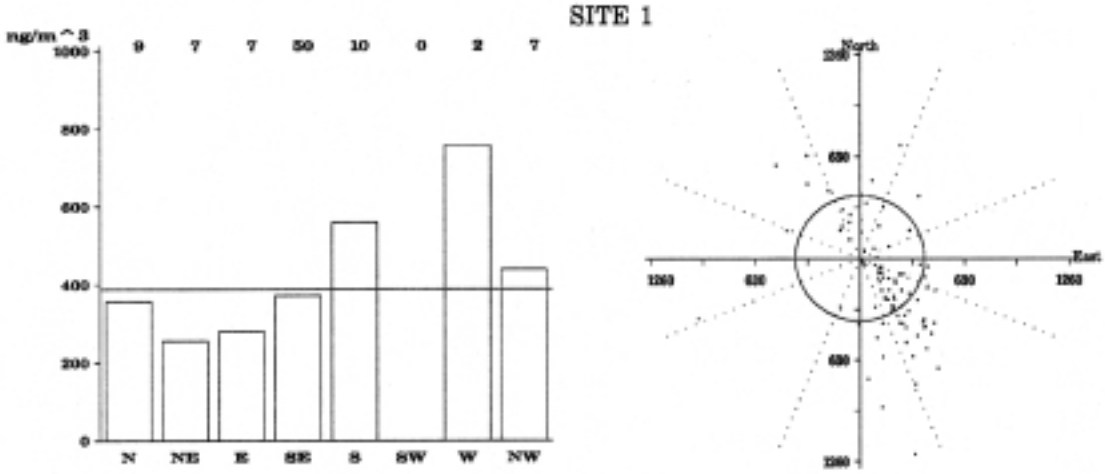

SITE 2

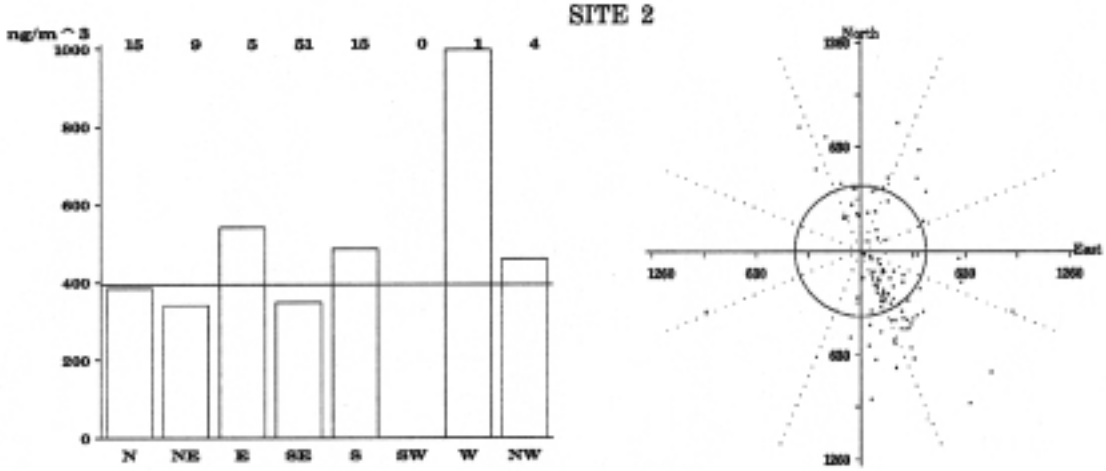
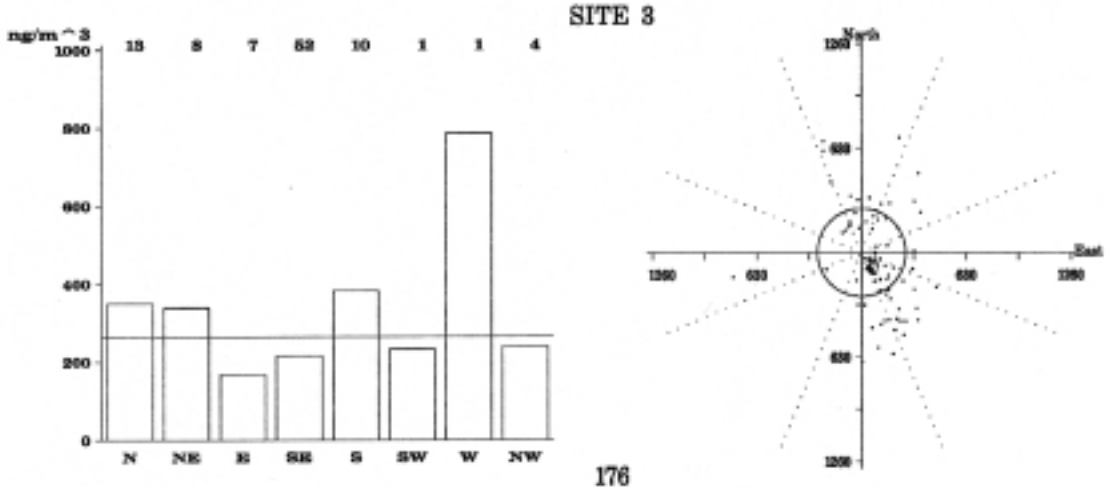
SITE 3