US EPA ARCHIVE DOCUMENT

Figure 5.2. Bar charts and wind sector plots of daily PM2.5 concentrations (ug/m^3) at the three sites. See page 39 for a detailed explanation of figures.

SITE 1

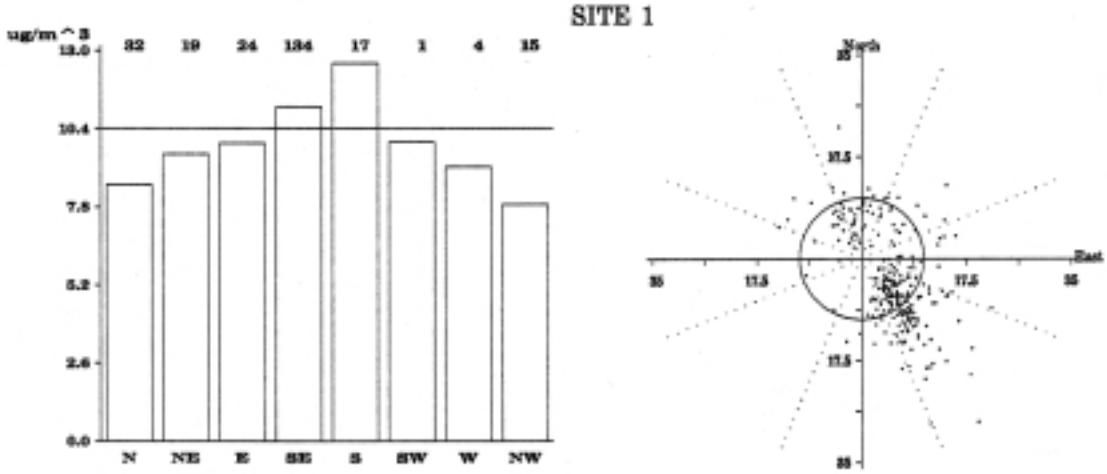

SITE 2

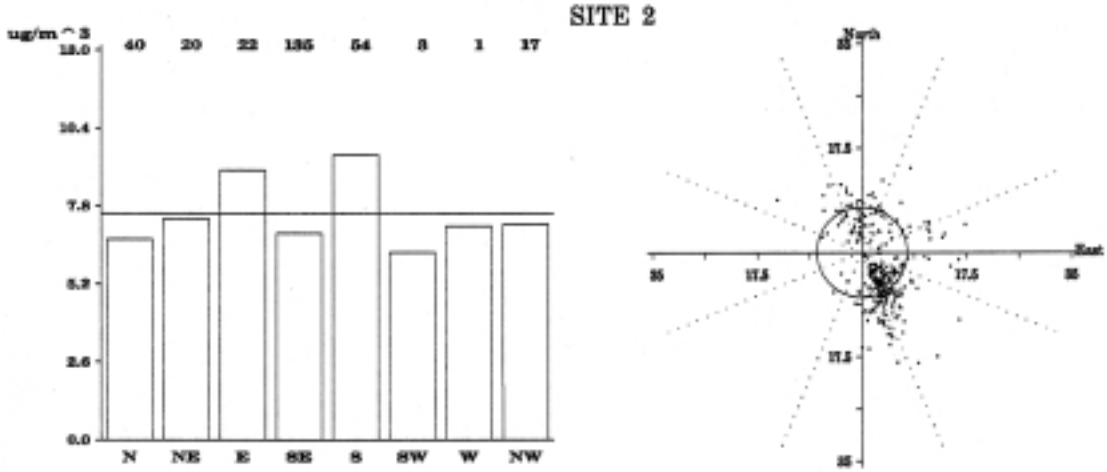
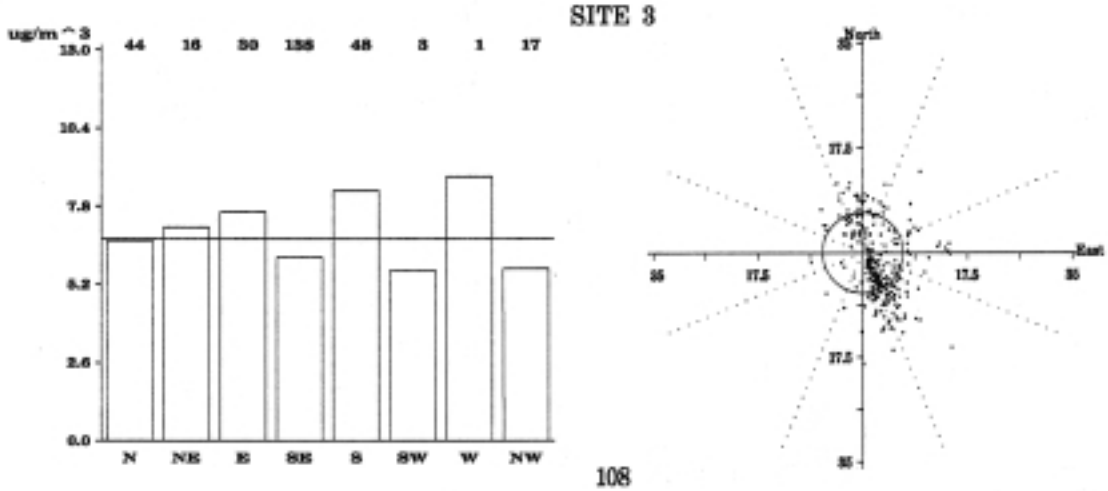
SITE 3